

Kerala State Disaster Management Plan

VOLUME II - ANNEXURES

2016

Published under Section 23 (1) of the Disaster Management Act, 2005 (Central Act 53 of 2005)



Towards a Safer State...

Volume II - Annexures

Edition

First

15th September 2016; Pages: 577

Published by

Kerala State Disaster Management Authority
Department of Revenue and Disaster Management
Government of Kerala

2nd Floor, Revenue Complex, Public Office Compound, Thiruvananthapuram. Pin – 695033
Email: keralasdma@gmail.com; Tel/Fax: +91 (0) 471 - 2331345
Web: sdma.kerala.gov.in

Prepared by

Kerala State Emergency Operations Centre
Kerala State Disaster Management Authority
Department of Revenue and Disaster Management
Government of Kerala

2nd Floor, Institute of Land and Disaster Management, PTP Nagar
Thiruvananthapuram. Pin – 695038
Email: seoc.gok@gmail.com; Tel/Fax: +91 (0) 471 - 2364424
Web: www.disasterlesskerala.org

This document is for official purposes only. All reasonable precautions have been taken by the State Executive Committee of Kerala State Disaster Management Authority to verify the information and ensure stakeholder consultation and inputs prior to publication of this document. The publisher welcomes suggestions for improved future editions. Telephone numbers, emails and fax numbers given herein may change without notice. Attempt is made to update it every six months.

This document was prepared with the financial support of National Disaster Management Authority

Approved in the joint meeting of State Executive Committee and Kerala State Disaster Management Authority on 07-09-2016

TABLE OF CONTENTS

Annexure 1: Important telephone numbers.....	4
Annexure 2: Flood and coastal hazard vulnerability assessment.....	19
Annexure 3: Landslide, lightning and earthquake hazard vulnerability assessment	311
Annexure 4: List of Major Industrial Accident Hazard Units	347
Annexure 5: Vulnerability of Kerala to Major Industrial Accident Hazards.....	352
Annexure 6: 'Statement on Disaster Risk Reduction' adopted by the International Workshop on Disaster Risk Reduction and Contingency Planning, 9 th and 10 th March 2012.....	511
Annexure 7: Proceedings of Chairman, DDMA, Thiruvananthapuram No. H1-33275/15 (2) dated 2-05-2015.....	513
Annexure 8: Proceedings of the Chairman, DDMA, Wayanad No. 2014/21178/12/H3 dated 30-06-2015	517
Annexure 9: Guidelines for preparing Departmental Disaster Management Plans	522
Annexure 10: Flexi funds - Letter No. 47-38/2011-DM-III dated 11 th March 2016 from Ministry of Home Affairs, Govt. of India	526
Annexure 11: Checklist for detailed natural disaster impact assessment	530
Annexure 12: Guidelines for family disaster preparedness plan	531
Annexure 13: Rapid damage assessment format	533
Annexure 14: Format for District Level Statistics on Disasters issued by Ministry of Home Affairs, Govt. of India vide Ltr. No. 32-4/2011-NDM-I dated 28 th March 2013	534
Annexure 15: SDRF - GO (Ms) No. 194/2015/DMD dated 20-5-2015	540
Annexure 16: SSDRF - GO (Ms) No. 343/2015/DMD dated 23-07-2015	551
Annexure 17: State Disaster Mitigation Fund – S.R.O No. 5/2012 dated 2 nd January 2012	555
Annexure 18: Annual plan write up - State Budget - 2016-17	562
Annexure 19: GO (Ms) No. 24/2015/LSG dated 30-01-2014	572
Annexure 20: Example of restructured sub-heads for expenditure bookings under State Disaster Response Fund	573
Annexure 21: List of Codes/Guidelines for Safety of Building/Structures	575
Annexure 22: Government order of Creation of Department of Disaster Management.....	579

Annexure 1: Important telephone numbers**STATE LEVEL**

Designation & Institution	Mobile	Land Line/Toll Free & Fax Numbers
Principal Secretary (Revenue & DM)	9446807882	0471 2518356
Disaster Management Department (K)	9388276326	0471 2518113
Member Secretary, Office of State Disaster Management Authority	9446579222	0471 2331345/0471 2333198 (Fax)
Commissioner Land Revenue	9747542020	0471 2322830
Head, State Emergency Operations Centre	9446579222	0471 2364424 (Tel/Fax)
State Disaster Management Control Room		1070,0471 2331639, 0471 2333198 (Fax)
State Police Chief	9497999999	0471 2320486
Director General, Fire & Rescue Service	9497920001	0471 2320868/101
Coast Guard District Commander, Kerala & Mahi	9958866599	0484 2218121
Fisheries (Director)		0471 2303160
Kerala State Electricity Board; Deputy Chief Engineer	9446008018	0471 2464143
Director, Health Services	9447139266	0471 2303025, 0471 2303025 (Fax)
Director, Factories & Boilers	9447344491	0471 2441597, 0471 2441741(Fax)
Helicopter Services	9447290121	04842368257 (Navy Exchange), 04842879999
State Disaster Response Force	9497990246	0483 2783397; 0483 2783396 (Fax)
Indian Army, Pangod, Tvpm	9412050648	0471 2352373,0471 2353030 (Fax)
Air force	9447300271	0471 2551376
Southern Navy Commando Operation	9496573207	0484 2872046, 0484 2872358,
Director of Fisheries		0471 2230103
Coast Guard		0471 2486484,0484 2218121, 0484 2217164(Fax)
ITBP		0479 2382014
Director, Information & PRD	9447043786	0471 2518443, 0471 2327782 (Fax)
Director,Ground Water Department		0471 2434098
Director,Agriculture Department		0471 2304480,0471 2304230 (Fax)
Director,Animal Husbandary		0471 2302283, 0471 2301190 (Fax)
Divisional Manager, Thycaud		0471 2325828,0471 2339445 (Fax)
Divisional Manager, Palakkad		0491 2555235
KSRTC, Thiruvananthapuram		0471 2471011
Indian Meteorological Department		0471 232 2894
Costal Police		04712556699

THIRUVANANTHAPURAM

Designation & Institution	Mobile	Land Line/Toll Free & Fax Numbers
Revenue		
District Emergency Operations Centre		0471 2730045,1077
District Collector	9447700222	0471 2731177; 0471 2731166 (Fax)
Dy. Collector & A.D.M	8547610101	0471 2731188; 0471 2731166 (Fax)
Police		
Control Room (City)		0471 2331843,233100
Duty Officer		100
Control Room (Rural)		0471 2316995
Commissioner of Police		0471 2320486
Superintendent of Police		0471 2320486
Fire and Rescue service		
Fire and Rescue Station, Thiruvananthapuram		0471 2333101; 0471 2322354
Fire and Rescue station, Chackkai		0471 2501255
Fire and Rescue Station, Vizhinjam		0471 2480300/0471 2482101
Fire and Rescue Station, Varkkala		0470 2607700
Fire and Rescue Station, Neyyattinkara		0471 2222307/0471 2222101
Fire and Rescue Station, Parasala		0471 2201701
Fire and Rescue station, Kattakkada		0471 2280101
Fire and Rescue Station, Nedumangadu		0472 2812101
Fire and Rescue Station, Attingal		0470 2607700
Fire and Rescue Station, Kazhakoottam		0471 27300099
Fire and Rescue Station, Venjaramood		0472 2871101
Fire and Rescue Station, Neyyar Dam		0471 2273101
Fire and Rescue Station, Vithura		0472 2859101
Coast Guard		
Vizhinjam		0471 2487200
Marine Enforcement		0471 2480335
Fisheries		
DD of Fisheries	9447141182	0471 2450773; 0471 2464076
Vizhinjam fisheries station		0471 2480335; 0471 2481118
Kerala State Electricity Board		
Control Room(11 kv)		0471 2461399; 0471 155333
Electricity Repairs		155333
Control Room Single Phse(LT)		0471 2555544
Executive Engineer, KSEB West (Kazhakuttom)	9446008023	0471 2507827/0471 2417827
Executive Engineer, KSEB East (Thampanoor)	9446008022	0471 2461147
Chief Engineer, Transmission south	9446008010	0471 2461565
KSEB Distribution CE South.	9446008011	0471 2446471
Health Services		
District Medical Officer	9946105472	0471 2473257/0471 2471291
Deputy DMO	9447201733	0471 2471291

KOLLAM

Designation & Institution	Mobile	Land Line/Toll Free & Fax Numbers
Revenue		
District Emergency Operations Centre		0474 2794004, 1077
		1077
District Collector	9447795500	0474 2794900; 04742792970 (Fax)
Dy. Collector & A.D.M	8547610026	0474 2795186
Police		
Control Room		100
Superintendent of Police		0474 2764422
Dy. Superintendent of Police, Kollam		0474 2742265
Dy. S P Karunagapally		0476 2623255
Dy.S P Punaloor	9497990026	
Fire and Rescue service		
Asst. Divisional Officer		0474 2746200
Fire and Rescue Station, Chamakkada		0474 2756201
Fire and Rescue Station, Kundara		0474 2522490
Fire and Rescue Station, Karunagappally		0476 2620555
Fire and Rescue Station, Punalur		0475 2222701
Coast Guard		
		04762685200
Fisheries		
Dy. Director of Fisheries	9947192850	0474 2792850
Fisheries Control Room		0476 2680036
Inspector General, Marine Enforcement		0476 2680036
Kerala State Electricity Board		
Dy. Chief Engineer, Kollam	9446008267	0474 2740933
KSEB Control Room, Kollam		0474 2742945
Health Services		
District Medical Officer, Health	9946105473	0474 2795017
District Medical Officer, Ayurveda	9495684603	0474 2763044
District Medical Officer, Homeopathy	9446755745	0474 2797220

ALAPPUZHA

Designation & Institution	Mobile	Land Line/Toll Free & Fax Numbers
Revenue		
District Emergency Operations Centre		0477 2238630, 1077
District Collector	9447129011	0477 2251720
Dy. Collector (DM)	8547610047	
Police		
Superintendent of Police	9497996982	0477 2239326
Fire and Rescue service		
Asst. Divisional Officer	9497920114	0477 2230303
Coast Guard		
Commandant		0484 2218121
Fisheries		
DD Fisheries		0477 2251103/0477 2252367
Kerala State Electricity Board		
Asst. Engineer	9496008428	0477 2245436
Health Services		
District Medical Officer, Health		0477 2252329
District Medical Officer, Ayurveda	8547102577	0477 2252965
District Medical Officer, Homeopathy	9400768871	0477 2242609

KOTTAYAM

Designation & Institution	Mobile	Land Line/Toll Free & Fax Numbers
Revenue		
District Emergency Operations Centre		0481 2562860
District Collector	9447029007	0481 2562001/0481 2570057 (Fax)
Dy. Collector & A.D.M	8547610053	0481 2564800/0481 2711800 (Fax)
Police		
Superintendent of Police		0481 2564700/0481 2563348
Fire and Rescue service		
Asst. Divisional Officer	9997920075	0481 2567444
Coast Guard		
		0484 2218121
Fisheries		
Dy. Director, Fisheries	9656420077	0481 2566823
Kerala State Electricity Board		
Executive Engineer	9446002879/9496008063	0481 2362159
Health Services		
District Medical Officer	9946105479	0481 2562778/0481 2562923
District Medical Officer(Homeo)	9446109671	0481 2583516
District Medical Officer(Ayurveda)	9446395008	0481 2568118

PATHANAMTHITTA

Designation & Institution	Mobile	Land Line/Toll Free & Fax Numbers
Revenue		
District Emergency Operations Centre		2222531/5/8
District Collector	9447029008	0468 2222505/0468 2222507 (Fax)
Dy. Collector (DM)		0468 2322515
Police		
Superintendent of Police		0468 2222636/0468 2222630/0468 2222600
Fire and Rescue service		
Asst. Divisional Officer	9447516356	0468 2222001
Fisheries		
Assistant Director	8301002100	0468 2223134
KSEB		
Deputy Chief Engineer	9446008275	0468 2223499
Health Services		
District Medical Officer	9446105475	0468 2222642/0468 2228220

ERNAKULAM

Designation & Institution	Mobile	Land Line/Toll Free & Fax Numbers
Revenue		
District Emergency Operations Centre (DEOC)		0484 2423513;
District Collector	9447729012	0484 2423001; 0484 2424838 (Fax)
Dy. Collector (DM)	8547610077	
Police		
Commissioner City Police		0484 2385000; 0484 2385005
Control room		0484 2359200
Superintendent of Police Rural		0484 2623550
Rural- Aluva (Control Room)		0484 2621100
Fire and Rescue service		
Divisional Officer		0484 2206131; 0484 2206131 (Fax)
Control Room		
Coast Guard		
District Commander	9747435865	0484 2216046; 0484 2218560 (Fax)
Navy		
The Flag Officer, Commanding in Chief Southern Naval Command		
Joint Operation Centre		
Fisheries		
Deputy Director Zonal		0484 2555682 0484 2502768; 0484 2394476 (Fax)
KSEB		
Chief Engineer Operations, Kalamassery		0484 2555965; 0484 2543850 (Fax)
Chief Engineer(Distribution),Kochi		0484 2366311
Asst.Exe.Engineer (Control Room),_Ernakulam		0484 2392358
Health Services		
DMO (H)	9946105483	0484 2360802; 0484 2369567 (Fax)
Additional DMO Public Health	9495637405	
Integrated Disease Surveillance Programme (IDSP)		0484 2373616
DMO (Homeo)		0484 2345687
DMO (ISM)		0484 2345592

IDUKKI

Designation & Institution	Mobile	Land Line/Toll Free & Fax Numbers
Revenue		
District Emergency Operations Centre		04862 233111
District Collector	9447032252	04862 233101
Dy. Collector & A.D.M	8547610061	04862 233056
Police		
Superintendent of Police		0486 2232354
Control Room		
Fire and Rescue service		
Additional Divisonal Officer (Iduki)		0486 2236100
Fire and Rescue Station, peerumed		0486 9232300
Fire and Rescue Station, Kattapana		0486 8272300
Fire and Rescue Station, Munnar		
Fire and Rescue Station, Thodupuzha		0486 2222911
Fire and Rescue Station, Iddukki		0486 2236100
KSEB		
KSEB Major Section, Kattapana		0486 2222550
KSEB Major Section, Thodupuzha		0486 2263226
KSEB Idukki (Reserch)		0486 2235225
Health Services		
DMO		0486 2232318

THRISSUR

Designation & Institution	Mobile	Land Line/Toll Free & Fax Numbers
Revenue		
District Emergency Operations Centre		0487 2362424; 1077
District Collector	9447129013	0487 2361020; 0487 2360050
Dy. Collector (DM)		
Police		
SP		0487 2361000
Fire and Rescue service		
Asst .Divisional Officer		0487 2423650
Coast Guard		
Dist. Commanding Officer		0484 2218969
Fisheries		
DD Fisheries		0487 2331132
		0480 2331090
KSEB		
Dy. Chief Engg.		0487 2382458
Health Services		
DMO		0487-2333242

PALAKKAD

Designation & Institution	Mobile	Land Line/Toll Free & Fax Numbers
Revenue		
District Emergency Operations Centre		0491 2535008
District Collector	8547610100; 9387288266	0491 2505266/0491 2533026, 0491 2533266 (Fax)
Dy. Collector A.D.M	9447735010	0491 2505008,0491 2535008 (Fax)
Police		
Supdt. of Police	9497996977	0491 2534011
Fire and Rescue Service		
District Fire Officer	9061805767	0491 2505701/0491 2505758
Fisheries		
Dy. Director of Fisheries	9496007050	0491 2815245
KSEB		
Exe.Engg,	9446008316	0491 2536859
Health Services		
DMO (Health)	9946105487	0491-2505264
DMO (Homeo)		0491 2576355
DMO (Ayurveda)	9745413471	0491 2544296

MALAPPURAM

Designation & Institution	Mobile	Land Line/Toll Free & Fax Numbers
Revenue		
District Emergency Operations Centre		0483 2736320,1077
District Collector	9446539017	0483 2734355/0483 2730010
Dy. Collector (DM)	8547616007	0483 2736320
Police		
Superintendent of Police	9497996976	0483 2734377, 0483 2734384
Fire and Rescue service		
Addl Divisional Officer	9496468129	0483 2734800, 101
Fisheries		
Dy Director, Ponnani	9496007031	0494 2666428
KSEB		
Manchery Circle	9446008321	0483 2766870
Health Services		
DMO	9946105489	0483 2737857, 0483 2736241

KOZHIKODE

Designation & Institution	Mobile	Land Line/Toll Free & Fax Numbers
Revenue		
District Emergency Operations Centre		0495 2371002,1077
District Collector	9447171400	0495 2371400,0495 2383500
Dy. Collector (DM)	8547616018	0495 2370518
Police		
Police commissioner	9497996989	0495 2722911
Supdt of Police (Rural)	9497996975	0496 2523100
Fire and Rescue service		
Divisional officer	9447557277	0495 2323191
Coast Guard		
Commanding officer	9497934640	0495 2417995
Fisheries		
Director of fisheries	9496007032	0495 2383780
Fisheries control room		0495 2414074
KSEB		
Dy chief engineer	9446008332	0495 2765912
Dy chief engineer Vadakara		0496 2523109
Health		
G Health Services		0495 2365178
DMO	9447124840	0495-2370540

WAYANAD

Designation & Institution	Mobile	Land Line/Toll Free & Fax Numbers
Revenue		
District Emergency Operations Centre		04936 204151
District Collector	9447204666	04936 202230, 0496 203450
Dy. Collector & A.D.M	8547616021	04936 202532
Police		
Supdt of Police		04936 202525
Fire and Rescue service		
Asst. Fire Station Officer		
Fisheries		
Deputy Director		
KSEB		
Deputy Chief Engineer		
Executive Engineer		04936 202259
Health Services		
DMO	9946105493	04935-240390

KANNUR

Designation & Institution	Mobile	Land Line/Toll Free & Fax Numbers
Revenue		
District Emergency Operations Centre		0497 2713266,0497 2700645
District Collector	9447029015	0497 2704243,0497 2700242
Dy. Collector (DM)	8547616034	0497 2700645
Police		
Supdt of Police, Kannur	9497996973	0497 2763330
Dy.S.P.Kannur	9497990134	0497 2763335
Dy.S.P.Talassery	9497990138	0490 2323350
Dy.S.P.Taliparamba		0460 2203247
Dy.S.P Iritty		0490 2490200
Fire and Rescue service	9497920121	0497 2701092,0497 2701101, 101
Coast Guard, Baypore		
		0495 2417995
Fisheries		
Deputy Director	9496007033	0497 2731081
Assistant Director	9496007033	0497 2732487
KSEB		
Kannur	9446008339	0497 2707819
Sreekandapuram		0460 2233233
Health Services		
DMO	9447856131	0497-2700709

KASARAGOD

Designation & Institution	Mobile	Land Line/Toll Free & Fax Numbers
Revenue		
District Emergency Operations Centre		04994 257700,1077
District Collector	9447496600	04994 256400, 04994 255833
Dy. Collector & A.D.M	9447726900	04994 255833
Police		
Supdt. of Police	9497996972	04994 257401
Fire and Rescue service		
Asst. Divisional Officer	9846234123	04994 230101, 101
Coast Guard		
Mangalore	9446569009	04994 224800
Fisheries		
Deputy Director	9496007034	04672 202537
KSEB		
Dy. Chief Engineer	9446008345	04994 230382, 04994 230780
Health Services		
DMO	9946105497	04672-209433

Annexure 2: Flood and coastal hazard vulnerability assessment

Sl. No	Taluk	Area susceptible to floods (km ²)	Population exposed to floods
1	Adoor	46.3	91739
2	Alathur	112.8	168078
3	Aluva	155	48042
4	Ambalapuzha	102.3	103538
5	Chalakkudi	140.6	37538
6	Changanassery	54.6	94283
7	Chavakkad	101.9	104800
8	Chengannur	91.34	180478
9	Cherthala	191.1	114872
10	Chirayinkeezhu	41.1	118418
11	Chittur	112.05	71427
12	Devikulam	8.17	1274
13	Eranad	80.21	433460
14	Hosdurg	103.6	131964
15	Idukki	46.3	11302
16	Iritty	47.8	17206
17	Kanayannur	167.2	601323
18	Kanjirapally	7.27	8245
19	Kannur	146.86	26611
20	Karthikapally	142.49	147793
21	Karunagapally	78.13	62927
22	Kasaragod	72.54	26976
23	Kattakkada	50.16	20387
24	Kochi	88.14	88308
25	Kodungathur	56.35	18320
26	Kollam	132.67	748341
27	Kondotty	39.4	36754
28	Konni	38.85	5496
29	Kothamangalam	110.5	38309
30	Kottarakkara	79.38	79877
31	Kottayam	239.79	796824
32	Kozhenchery	36.79	90434
33	Kozhikode	128.7	35332
34	Kunnathunad	164.48	179650
35	Kunnathur	49.45	70443
36	Kuttanad	305.2	193623
37	Mallappally	18.29	16126
38	Mananthavady	76.54	26665
39	Manjeswaram	61.4	18568
40	Mannarkkad	104	61485
41	Mavelikara	82.34	158953

Kerala State Disaster Management Plan, 2016

42	Meenachil	55.5	56189
43	Mukundapuram	121.1	55882
44	Muvattupuzha	86.7	112638
45	Nedumangad	64.99	81067
46	Neyyattinkara	47	142298
47	Nilambur	165	63326
48	Ottappalam	104.4	79035
49	Palakkad	131	116286
50	Paravur	130	55215
51	Pathanapuram	24	46506
52	Pattambi	112	106512
53	Peermed	23.19	3181
54	Perinthalmanna	87.26	81816
55	Ponnani	101.6	165502
56	Punalur	43.4	9805
57	Quilandy	106	44446
58	Ranni	21.5	16980
59	Sulthan Bathery	87.7	33911
60	Taliparamba	135	104228
62	Thalappally	154	33917
61	Thalasserry	87.6	51425
63	Thamarassery	36.5	22159
64	Thiruvalla	87	175629
65	Thiruvananthapuram	76.5	18640
66	Thodupuzha	36.1	33768
67	Thrissur	198	73900
68	Tirur	129	273179
69	Tirurangadi	76.5	16461
70	Udumbanchola	14.6	14746
71	Vadakara	35.04	29110
72	Vaikom	192	322431
73	Varkkala	31.6	41873
74	Vellarikkundu	9.47	2960
75	Vythiri	66.16	24610
Total		6789.5	7795816

Sl. No	Hospitals exposed to floods	Beds	Place	District
1	24*7 PHC Pallithode	0	Pallithode	Alapuzha
2	PHC Kodamthuruthu	0	Kodamthuruth	Alapuzha
3	THQH Chetticadu	24	Chettikkad	Alapuzha
4	24*7 PHC Kalavoor	23	Kalavoor	Alapuzha
5	CHC Perumpulam	26	Perumpulam	Alapuzha
6	24*7 PHC Pallippuram	0	Pallippuram	Alapuzha

Kerala State Disaster Management Plan, 2016

7	CHC Thycattusserry	52	Thycattusserry	Alapuzha
8	PHC Kuppappuram	0	Kuppappuram	Alapuzha
9	CHC Thaneermukkom	24	Thaneermukkom	Alapuzha
10	CHC Chempumpuram	12	Chempumpuram	Alapuzha
11	24*7 PHC Thakazhy	0	Thakazhy	Alapuzha
12	CHC Champakulam	51	Champakulam	Alapuzha
13	PHC Kumarapuram	0	Kumarapuram	Alapuzha
14	PHC Cheruthana	0	Cheruthana	Alapuzha
15	THQH Pulinkunnu	106	Pulinkunnu	Alapuzha
16	PHC Veeyapuram	0	Veeyapuram	Alapuzha
17	CHC Muthukulam	24	Muthukulam	Alapuzha
18	PHC Ramankary	0	Ramankary	Alapuzha
19	PHC Kavalam	0	Kavalam	Alapuzha
20	CHC Edathua	36	Edathua	Alapuzha
21	CHC Veliyanad	36	Veliyanad	Alapuzha
22	PHC Thalavady	0	Thalavady	Alapuzha
23	PHC Neelamperoor	0	Neelamperoor	Alapuzha
24	THQH Kayamkulam	125	Kayamkulam	Alapuzha
25	PHC Muttar	0	Muttar	Alapuzha
26	PHC Chennithala	0	Chennithala	Alapuzha
27	PHC Budhanoor	0	Budhanoor	Alapuzha
28	PHC Kadampur	0	Kadampur	Alapuzha
29	CHC Kurathicadu	24	Kuarthikkad	Alapuzha
30	PHC Eramalikkara	0	Eramalikkara	Alapuzha
31	CHC Pandanadu	8	Pandanadu	Alapuzha
32	24*7 PHC Nooranad	12	Nooranad	Alapuzha
33	Leprosy Sanitorium Nooranad	767	Nooranad	Alapuzha
34	24*7 PHC Munambam	60	Munambam	Ernakulam
35	PHC Puthuvype	0	Puthuvaipn	Ernakulam
36	CHC Puthenvelikkara	30	Puthenvelikkara	Ernakulam
37	Women and Children Hospital Mattanchery	132	Mattancherry	Ernakulam
38	24*7 PHC Mulavukad	0	Mulavukad	Ernakulam
39	THQH Karuvelippady	220	Karuvelippady	Ernakulam
40	24*7 PHC Pizhala	0	Pizhala	Ernakulam
41	PHC Vallarpadam	0	Vallarpadam	Ernakulam
42	High Court Dispensary Ernakulam	0	High Court	Ernakulam
43	PHC Kandakkadavu	0	Kandakkadavu	Ernakulam
44	General Hospital Ernakulam	783	Ernakulam	Ernakulam
45	24*7 PHC Eloor	0	Eloor	Ernakulam
46	24*7 PHC Karumalloor	0	Karumallur	Ernakulam
47	PHC Alangad	0	Alangad	Ernakulam
48	24*7 PHC Binanipuram	16	Binanipuram	Ernakulam
49	24*7 PHC Panangad	24	Panangad	Ernakulam

Kerala State Disaster Management Plan, 2016

50	PHC Parakkadavu	0	Parakkadavu	Ernakulam
51	24*7 PHC Nettoor	24	Nettoor	Ernakulam
52	PHC Valanthakadu	0	Valanthakadu Main	Ernakulam
53	PHC Udayamperoor	0	Udayamperoor	Ernakulam
54	PHC Maneed	24	Maneed	Ernakulam
55	PHC Choornikkara	0	Ayyankara	Ernakulam
56	THQH Aluva	217	Aluva	Ernakulam
57	PHC Thripunithura	0	Thripunithura	Ernakulam
58	24*7 PHC Vazhakulam	20	Vazhakulam	Ernakulam
59	CHC Vadavukode	50	Vadavukode	Ernakulam
60	PHC Kanjoor	0	Kanjoor	Ernakulam
61	CHC Kalady	30	Kalady	Ernakulam
62	CHC Ramamangalam	63	Ramamangalam	Ernakulam
63	PHC Malayattur	0	Malayattur	Ernakulam
64	PHC Paipra	0	Paipra	Ernakulam
65	PHC Assamanoor	0	Assamanoor	Ernakulam
66	CHC Varapetty	24	Varapetty	Ernakulam
67	PHC Kudayathur (TSP)	0	Kudayathur	Idukki
68	THQH Payyanoor	150	Payyanoor	Kannur
69	24*7 PHC Mattul	32	Mattul	Kannur
70	PHC Cherukunnu	0	Cherukunnu	Kannur
71	24*7 PHC Cherukunnu	0	Cherukunnu	Kannur
72	PHC Kalliaserry	0	Kalliaserry	Kannur
73	PHC Puzhathy	0	Puzhathy	Kannur
74	PHC Narath (SCP)	0	Narath	Kannur
75	PHC Pampuruthy	0	Pampuruthy	Kannur
76	PHC Chapparapadavu	0	Chapparapadavu	Kannur
77	PHC Kadachira	0	Kadamboor	Kannur
78	PHC Anjarankandy	0	Anjarankandy	Kannur
79	PHC Kodyeri	0	Kodyeri	Kannur
80	24*7 PHC Kottumugham	0	Kottumugham	Kannur
81	PHC Malapattam	0	Malapattam	Kannur
82	PHC Angadimogru	0	Angadimogru	Kasaragod
83	CHC Cheruvathur	24	Cheruvathur	Kasaragod
84	PHC Madhur	0	Madhur	Kasaragod
85	PHC Mavalikadapuram	0	Mavalikadapuram	Kasaragod
86	PHC Mogral Puthur	0	Mogral Puthur	Kasaragod
87	PHC Pallikara	0	Pallikara	Kasaragod
88	24*7 PHC Valiaparamba	0	Valiaparamba	Kasaragod
89	PHC Azheekal	0	Azheekal	Kollam
90	PHC East Kallada	0	East Kallada	Kollam
91	PHC Karavaloor	0	Karavaloor	Kollam
92	Government District Police Dispensary Kollam	0	Kollam	Kollam

Kerala State Disaster Management Plan, 2016

93	PHC Kulasekhara Puram	0	Kulasekharapuram	Kollam
94	CHC Oachira	12	Oachira	Kollam
95	PHC Pattazhi Vadakkekara	0	Pattazhivadakkek	Kollam
96	PHC Perayam	0	Perayam	Kollam
97	THQH Punalur	144	Punalur	Kollam
98	PHC Sakthikulangara	0	Sakthikulangara	Kollam
99	PHC West Kallada	0	West Kallada (SCP)	Kollam
100	THQH Vaikom	0	Vaikom	Kottayam
101	PHC TV Puram	0	T.V.Puram	Kottayam
102	PHC Thalayazham	0	Thalayazham	Kottayam
103	PHC Maravanthuruthu	0	Maravanthuruth	Kottayam
104	PHC Nattokom	0	Nattakom	Kottayam
105	CHC Kumarakom	50	Kumarakom	Kottayam
106	PHC Velloor	0	Velloor	Kottayam
107	PHC Thiruvappu	0	Thiruvappu	Kottayam
108	PHC Kaduthuruthy	35	Kaduthuruthy	Kottayam
109	PHC Kuruppanthara	45	Kuruppanthara	Kottayam
110	24*7 PHC Parampuzha	24	Parampuzha	Kottayam
111	24*7 PHC Vakathanam	24	Vakathanam	Kottayam
112	PHC Ayarkunnam	0	Ayarkunnam	Kottayam
113	PHC Mutholi	0	Mutholy	Kottayam
114	PHC Karoor	0	Karoor	Kottayam
115	THQH Changanassery	207	Changanaserry	Kottayam
116	TB Centre Vaikom	0	Vaikom	Kottayam
117	PHC Ayancherry	0	Ayancherry	Kozhikode
118	PHC Peruvannamoozhi	0	Peruvannamoozhi	Kozhikode
119	PHC Avala	0	Avala	Kozhikode
120	CHC Cheruvannur	0	Cheruvannur Nalla	Kozhikode
121	THQH Feroke	0	Feroke	Kozhikode
122	PHC Kakoor	0	Kakkur	Kozhikode
123	General Hospital Kozhikode	0	Kozhikode	Kozhikode
124	24*7 PHC Cherupa (MCH Unit)	0	MCH Unit Cherupa	Kozhikode
125	PHC Moodadi	0	Kelappaji Gramado	Kozhikode
126	PHC Madappally	0	Madappally Colleg	Kozhikode
127	PHC Purameri	0	Purameri	Kozhikode
128	24*7 PHC Pudupady	0	Pudupady (TSP)	Kozhikode
129	24*7 PHC Ramanattukara	0	Ramanattukara	Kozhikode
130	CHC Thiruvallor	0	Thiruvallor	Kozhikode
131	PHC Thurayur	0	Thurayur (SCP)	Kozhikode
132	PHC Cheruvannoor Nallalam	0	Cheruvannoor Nall	Kozhikode
133	PHC Morayur	0	Morayur	Malapuram
134	PHC Thrippanachi	0	Thrippanachi	Malapuram
135	PHC Urangathiri (TSP)	0	Urangathiri	Malapuram

Kerala State Disaster Management Plan, 2016

136	CHC Areacode	35	Areacode	Malapuram
137	PHC Chathallur (SCP)	0	Chathallur	Malapuram
138	CHC Edavanna	30	Edavanna	Malapuram
139	PHC Mampad	0	Mampad	Malapuram
140	24*7 PHC Pothukal	24	Pothukal	Malapuram
141	CHC Chungathara	10	Chungathara	Malapuram
142	PHC Moothadam Colony (Tribe)	0	Moothadam	Malapuram
143	24*7 PHC Chokkad	0	Chokkad	Malapuram
144	24*7 PHC Vazhikkadavu	20	Vazhikkadavu	Malapuram
145	24*7 PHC Thevarkadapuram	0	Thevarkadapuram	Malapuram
146	24*7 PHC Vazhayur	0	Vazhayur	Malapuram
147	24*7 PHC Pallikkal	0	Pallikkal	Malapuram
148	CHC Purathur	47	Purathur	Malapuram
149	PHC Thriprangode	0	Thriprangode	Malapuram
150	PHC Ezhuvathuruthy	0	Ezhuvathuruthy	Malapuram
151	PHC Ponmundam	0	Ponmundam	Malapuram
152	24*7 PHC Thirunavaya	0	Thirunavaya	Malapuram
153	PHC Perumpadappu	0	Perumpadappu	Malapuram
154	PHC Kanjirapuzha	0	Kanjirapuzha	Palakkad
155	PHC Vandazhi	0	Vandazhi	Palakkad
156	PHC Kumbidi	0	Kumbidi (SCP)	Palakkad
157	PHC Pattithara	0	Pattithara (SCP)	Palakkad
158	CHC Thrithala	47	Thrithala	Palakkad
159	PHC Thirumittacode	0	Thirumittacode	Palakkad
160	PHC Vallappuzha	10	Vallappuzha	Palakkad
161	PHC Thrikkaderi	0	Thrikkaderi	Palakkad
162	PHC Kottappuram	8	Kottappuram	Palakkad
163	PHC Pirayiri	0	Pirayiri	Palakkad
164	CHC Parali	18	Parali	Palakkad
165	24*7 PHC Kunisserry	0	Kunisserry (SCP)	Palakkad
166	24*7 PHC Kollamgode	24	Kollamgode	Palakkad
167	PHC Kadapra	0	Kadapra	Pathanamthitta
168	PHC Kuttoor	0	Kuttoor	Pathanamthitta
169	THQH MC Cherian Memorial Ranni	105	Ranni	Pathanamthitta
170	PHC Nedumpuram	0	Nedumpuram	Pathanamthitta
171	PHC Niranam	0	Niranam West	Pathanamthitta
172	CHC Chathankary	24	Chathankary	Pathanamthitta
173	THQH Thiruvalla	173	Thiruvalla	Pathanamthitta
174	PHC Kulanada	0	Kulanada	Pathanamthitta
175	PHC Anickad	0	Anickad	Pathanamthitta
176	PHC Pandalam Thekkekara	0	Pandalam Thekkeka	Pathanamthitta
177	CHC Thumpamon	12	Thumpamon	Pathanamthitta
178	24*PHC Chennerkara	0	Chennerkara	Pathanamthitta

Kerala State Disaster Management Plan, 2016

179	PHC Manjinikkara	0	Manjinikkara	Pathanamthitta
180	PHC Kottangal	0	Kottangal	Pathanamthitta
181	PHC Cherukole	0	Cherukole	Pathanamthitta
182	PHC Ranni Pazhavangadi	0	Ranni (TSP) Pazha	Pathanamthitta
183	24*7 PHC Pandalam	0	Pandalam	Pathanamthitta
184	PHC Koodal	0	Koodal	Pathanamthitta
185	PHC Pavaratty	0	Pavaratty	Thrissur
186	CHC Mullasserry	36	Mullasserry	Thrissur
187	PHC Nattika	24	Nattika	Thrissur
188	CHC Thriprayar	40	Thriprayar	Thrissur
189	PHC Mathilakom	0	Mathilakom	Thrissur
190	24*7 PHC Pampoor	0	Pampoor Harijan Colony	Thrissur
191	THQH Irinjalakuda	216	Irinjalakuda	Thrissur
192	24*7 PHC Varavoor	0	Varavoor	Thrissur
193	PHC Parappukara	0	Parappukara	Thrissur
194	PHC Nenmennikkara	0	Nenmennikkara	Thrissur
195	CHC Mala	66	Mala	Thrissur
196	PHC Thrikkur	0	Thrikkur	Thrissur
197	PHC Mulloorkara	0	Mulloorkara	Thrissur
198	Women and Children Hospital Thycaud	428	Thycaud	Trivandrum
199	PHC Chettivilakam	0	Chettivilakam	Trivandrum
200	24*7 PHC Vamanapuram	14	Vamanapuram	Trivandrum
201	PHC Adayamon	0	Adayamon	Trivandrum
202	PHC Karode	0	Karode	Trivandrum
203	PHC Villavoorkkal	0	Villavoorkkal	Trivandrum
204	PHC Chemmaruthi	0	Chemmaruthi	Trivandrum
205	CHC Palode	31	Palode	Trivandrum
206	PHC Chemboor	0	Chemboor	Trivandrum
207	24*7 PHC Kunnathukal	24	Kunnathukal	Trivandrum
208	PHC Kadakampally	0	Kadakampally	Trivandrum
209	PHC Karamana	0	Karamana	Trivandrum
210	CHC Aryanadu	30	Aryanadu	Trivandrum
211	PHC Kalliyoor	0	Kalliyoor	Trivandrum
212	CHC Meenangady	16	Meenangady	Wayanad
213	PHC Pozhuthana	0	Pozhuthana	Wayanad

Sl. No	Educational Institutions Exposed to Flood	Panchayath/Municipality	District
1	APJSA LP school	Meppadi	Wayanad
2	De Paul Public School Kalpetta	Kalpetta Municipality	Wayanad
3	Alternate School Naranga Kandi	Kalpetta Municipality	Wayanad
4	Vidya Kendram Kodancherikunn	Vengapally	Wayanad
5	Kendriya Vidyalaya School kalpetta	Kalpetta Municipality	Wayanad
6	GLP School, Mandad	Muttill	Wayanad

Kerala State Disaster Management Plan, 2016

7	School for Blind & Deaf Muttill	Muttill	Wayanad
8	Govt. Welfare LP School Vengapally	Vengapally	Wayanad
9	Puliyar Mala ITI School	Kalpetta Municipality	Wayanad
10	St. Antony U P School,	Vengapally	Wayanad
11	Alternate School.	Meenangadi	Wayanad
12	GLP School Madakkimala	Kottathara	Wayanad
13	Rajive Gandhi Memorial Residential High School	Noolpuzha	Wayanad
14	Rajiv Gandhi School Thekkumpatta	Noolpuzha	Wayanad
15	WMO English School	Sulthan Bathery	Wayanad
16	St. Thomas ELPS Varampatta	Padinjarethara	Wayanad
17	Palkunnu Govt, LPS	Panamaram	Wayanad
18	Thengumunda Govt. LPS School.	Padinjarethara	Wayanad
19	Alternate School	Noolpuzha	Wayanad
20	AUPS Varadoor	Poothadi	Wayanad
21	Govt. SC/ST Nursing College	Panamaram	Wayanad
22	ALPS Cherukara	Vellamunda	Wayanad
23	SH Convent Nursary School	Padinjarethara	Wayanad
24	Govt. LP School	Panamaram	Wayanad
25	GLPS Pulikkad	Vellamunda	Wayanad
26	Sarvodaya Higher Secondary School	Panamaram	Wayanad
27	Govt. Teachers Training Institute	Panamaram	Wayanad
28	GLPS Panamaram	Panamaram	Wayanad
29	Govt. Nursing School Panamaram	Panamaram	Wayanad
30	St. Thomas HSS Nadavayal	Kaniyambetta	Wayanad
31	Govt.L.P School Korome	Thondernadu	Wayanad
32	Porakuni Alternative School	Panamaram	Wayanad
33	GLPS Kaithakkal	Panamaram	Wayanad
34	Jai Hind LP School Valad	Thavinjal	Wayanad
35	GHSS Arattuthara Koyileri	Mananthavady	Wayanad
36	Navajyothi English Medium School Valad	Thavinjal	Wayanad
37	Amritha Vidhyalayam	Mananthavady	Wayanad
38	GLPS Pakkam	Pulpally	Wayanad
39	St. Patrick's School	Mananthavady	Wayanad
40	Jyothi Bhavan Childrens Home and School School	Mananthavady	Wayanad
41	Pazhassi Raja Residential tribal School Periya 34	Thavinjal	Wayanad
42	GLPS Channothukolli	Mullankolli	Wayanad
43	GLPS Cheekadi	Pulpally	Wayanad
44	GUP School Thalapuzha	Thavinjal	Wayanad
45	Alternate School, Edakkod Colony	Thirunelli	Wayanad
46	Izzath English Medium School Pilakavu	Mananthavady	Wayanad
47	St. Joseph's LP School Pilakavu	Mananthavady	Wayanad
48	Bridge Hope Nursary School Kattikulam	Thirunelli	Wayanad
49	Baby Land Nursary School & Day care,	Thirunelli	Wayanad

	Kattikulam		
50	Child Development Centre Thrissileri	Thirunelli	Wayanad
51	LP School Chirakkara	Mananthavady	Wayanad
52	St Thomas UPS	Mullankolli	Wayanad
53	GLPS Marakadavu	Mullankolli	Wayanad
54	G.L.P School Panvalli	Thirunelli	Wayanad
55	S U P School, Thirunelli	Thirunelli	Wayanad
56	GHW LPS DEVARPURAM	KULATHOOR	Trivandrum
57	HMS LPS KARACODE	KARODE	Trivandrum
58	GVHSS KULATHOOR	KULATHOOR	Trivandrum
59	GOVT NEW LPS ARUMANOORTHURA	POOVAR	Trivandrum
60	HMS LPS KARUMANOOR	PARASALA	Trivandrum
61	GLV HSS ARAYOOR	CHENKAL	Trivandrum
62	TR GLPS PARASUVAIKAL	PARASALA	Trivandrum
63	GLPS PARASSUVAIKKAL	PARASALA	Trivandrum
64	GLPGS VENPAKAL	Athiyannoor	Trivandrum
65	GLPBS VENPAKAL	Athiyannoor	Trivandrum
66	GDV LPS KOTTUKAL	KOTTUKAL	Trivandrum
67	PGM VHSS PULLAMALA	NEYATTINKARA MUNICIPALITY	Trivandrum
68	LMS HS AMARAVILA	NEYATTINKARA MUNICIPALITY	Trivandrum
69	JBS AMARAVILA	NEYATTINKARA MUNICIPALITY	Trivandrum
70	GLPS MUDIPPURANADA	BALARAMAPURAM	Trivandrum
71	MAHANEEM CENTRAL SCHOOL KODUGAVILA	NEYATTINKARA MUNICIPALITY	Trivandrum
72	ST. THERESAS CONVENT LPS NEYATTINKARA	NEYATTINKARA MUNICIPALITY	Trivandrum
73	GLPS MUTTAKKAD	VENGANOOR	Trivandrum
74	GUPS MANCHAVILAKOM	KOLLAYIL	Trivandrum
75	ST. ALOSIOUS LPS VENGANOOR	VENGANOOR	Trivandrum
76	JBS LPS NEYATTINKARA	NEYATTINKARA MUNICIPALITY	Trivandrum
77	KOLLAVAMVILA LMS	NEYATTINKARA MUNICIPALITY	Trivandrum
78	MSC LPS KUDAYIL CHERIYAKOLLA	KUNNATHUKAL	Trivandrum
79	LMS LPS KOTTAKKAL	KUNNATHUKAL	Trivandrum
80	GLPGS PERUNKADAVILA	PERUNKADAVILA	Trivandrum
81	VPM HS VELLARADA	VELLARADA	Trivandrum
82	DR. K R NARAYANAN MEMORIAL RESIDENTIAL SCHOOL PALLICHAL	PALLICHAL	Trivandrum
83	GHSS ANAVOOR	ARYANKODE	Trivandrum
84	GLPS POONKULAM	TRIVANDRUM CORPORATION	Trivandrum
85	BNV LPS PUNCHAKKARI	TRIVANDRUM	Trivandrum

		CORPORATION	
86	TOLSTOY MEMMORIAL EM LPS,SHANTHIVILA	KALLIYOOR	Trivandrum
87	MAR GREGORIOUS ENGLISH MEDIUM UPS PRAVACHAMBALAM	KALLIYOOR	Trivandrum
88	GUPS AMBALATHARA	TRIVANDRUM CORPORATION	Trivandrum
89	GUPS KARUMOM	TRIVANDRUM CORPORATION	Trivandrum
90	LUTHERAN LPS PERUMANA	MALAYINKEEZH	Trivandrum
91	GHS KALADY	TRIVANDRUM CORPORATION	Trivandrum
92	MMR HSS NEERAMANKARA	TRIVANDRUM CORPORATION	Trivandrum
93	SREE DHARMA SASTHRA ENGLISH MEDIUM SCHOOL OTTASEKHARAMANGALAM	OTTASSEKHARAMANGALAM	Trivandrum
94	GLPS MACHEL	MALAYINKEEZH	Trivandrum
95	LMS LPS CHEMBOOR	ARYANKODE	Trivandrum
96	LMS HSS CHEMBOOR	ARYANKODE	Trivandrum
97	GLPS KURUTHAMCODE, KATTAKADA	KATTAKKADA	Trivandrum
98	LPS KOVILOOR	AMBOORI	Trivandrum
99	GLPGS POOZHANAD	OTTASSEKHARAMANGALAM	Trivandrum
100	JANADHANAPURAM HSS OTTASEKHARAMANGALAM	OTTASSEKHARAMANGALAM	Trivandrum
101	ARYA SCHOOL OTTASEKHARAMANGALAM	OTTASSEKHARAMANGALAM	Trivandrum
102	LUTHERAN LPS THUMARICHAL	MALAYINKEEZH	Trivandrum
103	AUXILIUM HS VAZHICHAL	OTTASEKHARAMANGALAM	Trivandrum
104	GHS PLAVOOR	KATTAKKADA	Trivandrum
105	MGM HS POOZHANAD	OTTASEKHARAMANGALAM	Trivandrum
106	SEETHY SAHIB MEMORIAL UPS POOZHANADU	OTTASSEKHARAMANGALAM	Trivandrum
107	GPSM LPS KATTAKADA	KATTAKKADA	Trivandrum
108	GLPS THOTTAMPARA	POOVACHAL	Trivandrum
109	KANNASA MISSION UPS PEYAD	VILAVOORKAL	Trivandrum
110	GLPS SASTHAMANGALAM	TRIVANDRUM CORPORATION	Trivandrum
111	LUTHERAN LPS MADTHIKONAM	POOVACHAL	Trivandrum
112	GLPS VAVODE	AMBOORI	Trivandrum
113	LPS VAVODE	KALLIKKAD	Trivandrum
114	GVHSS VEERANAKAVU	POOVACHAL	Trivandrum
115	GLPS NEDUVANTHARATTA	POOVACHAL	Trivandrum
116	GTLPS CHERUCODE	VILAPPIL	Trivandrum
117	GUPS POOVACHAL	POOVACHAL	Trivandrum
118	ST. ANNA'S LPS KALLIKKAD	KALLIKKAD	Trivandrum
119	GLPS KONNIYOOR	POOVACHAL	Trivandrum

120	SURYALAYAM ENGLISH MEDIUM SCHOOL CHERIYAKONNI	ARUVIKKARA	Trivandrum
121	GLPS MYLAM	ARUVIKKARA	Trivandrum
122	DALE VIEW UPS PUNALAL	VELLANAD	Trivandrum
123	GUPS KARAKULAM	KARAKULAM	Trivandrum
124	GLPS MUKKOLAKKAL	KARAKULAM	Trivandrum
125	GVHSS PARUTHIPPALLY	KUTTICHAL	Trivandrum
126	GLPS PARUTHIPALLY	KUTTICHAL	Trivandrum
127	VIDYADHI RAJA LPS ETTANKALLU	KARAKULAM	Trivandrum
128	GUPS UTHARAMCODE	KUTTICHAL	Trivandrum
129	GUPS AZHIKODE	ARUVIKKARA	Trivandrum
130	GUPS VENKOTTUMOOKU	KARAKULAM	Trivandrum
131	GLPS ARUVIKKARA	ARUVIKKARA	Trivandrum
132	GLPS VELLOORKONAM	ARUVIKKARA	Trivandrum
133	GLPS CHELLAMCODE	NEDUMANGAD MUNCIPALITY	Trivandrum
134	ST THERESAS UPS MANIKAPURAM	UZHAMALAYKAL	Trivandrum
135	GBUPS NEDUMANGAD	NEDUMANGAD MUNCIPALITY	Trivandrum
136	GGHSS NEDUMANGAD	NEDUMANGAD MUNCIPALITY	Trivandrum
137	GLPS PUNKUMOODU	VEMBAYAM	Trivandrum
138	GUPS EDANNILA	NEDUMANGAD MUNCIPALITY	Trivandrum
139	GHSS POOVATHOOR	NEDUMANGAD MUNCIPALITY	Trivandrum
140	GLPS PARANTODE	ARYANAD	Trivandrum
141	PANCHAYAT UPS PARANDOD	ARYANAD	Trivandrum
142	GLPS THEKKADA	VEMBAYAM	Trivandrum
143	GBHS KANNIAKULANGARA	MANNIKKAL	Trivandrum
144	GHSS NEDUVELI	VEMBAYAM	Trivandrum
145	LV HS POTHENCODE	POTHANCODE	Trivandrum
146	GLPS ANAD	ANAD	Trivandrum
147	GLPS KOLLA	ANAD	Trivandrum
148	GUPS KALLOOR	POTHANCODE	Trivandrum
149	LPS KAILATHUKONAM, KIZHUVILAM, ATTINGAL	MANGALAPURAM	Trivandrum
150	GLPS ARYAVILASAM	CHIRAYINKEEZH	Trivandrum
151	GUPS VV DAYINI	VITHURA	Trivandrum
152	GLPS KURUPUZHA	NANNIYODE	Trivandrum
153	DAM UPS EDACKODE	MUDAKKAL	Trivandrum
154	GV&HSS PIRAPPANCODE	MANNIKKAL	Trivandrum
155	GUPS PARACKAL	MANNIKKAL	Trivandrum
156	ALL SAINTS EM UPS CHAYAM	VITHURA	Trivandrum
157	GLPS EDACODU	MUDAKKAL	Trivandrum

Kerala State Disaster Management Plan, 2016

158	GSV UPS PURAVOOR	KIZHUVILAM	Trivandrum
159	PANCHAYAT UPS ATTINPURAM	PANAVOOR	Trivandrum
160	GLPS PANAYAMUTTOM	PANAVOOR	Trivandrum
161	GUPS CHETTACHAL	VITHURA	Trivandrum
162	MOTHER INDIA INTERNATIONAL RESIDENTIAL PUBLIC SCHOOL ATTINGAL	KADAKKAVOOR	Trivandrum
163	YLM UPS KEEZHATTINGAL	KADAKKAVOOR	Trivandrum
164	KV UPS VELLUMANNADY	PULLAMPARA	Trivandrum
165	GLPS VELLUMANNADY	PULLAMPARA	Trivandrum
166	GLPS KATTAPPARAMBU, ALAMCODE	KARAVARAM	Trivandrum
167	PTM LPS KUMPALATHUMPARA	VAMANAPURAM	Trivandrum
168	SHALINI BHAVAN ENGLISH MEDIUM SCHOOL VENJARAMOOD	NELLANAD	Trivandrum
169	KGG LPS THANNIMOODOU	CHERUNNIYOOR	Trivandrum
170	GLPS CHELLANJI	NANNIYODE	Trivandrum
171	GLPS MELATHUMOOZHLY, VAMANAPURAM VIA	VAMANAPURAM	Trivandrum
172	GLPS MELATTINGAL	ATTINGAL MUNICIPALITY	Trivandrum
173	GLPS ARUVIPURAM	KALLARA	Trivandrum
174	ST SEBASTIANS LPS MOONGODE	OTTOOR	Trivandrum
175	GLPS CHILAKKOOR PANAYIL	VARKALA MUNICIPALITY	Trivandrum
176	GUPS ANACHAL	VAMANAPURAM	Trivandrum
177	GVHSS ALAMCODU	KARAVARAM	Trivandrum
178	GGHSS MITHIRMALA	KALLARA	Trivandrum
179	GM LPS PALACHIRA	CHERUNNIYOOR	Trivandrum
180	GBHSS MITHIRMALA	KALLARA	Trivandrum
181	GUPS THENGUMCODE	PANGODE	Trivandrum
182	SKV LPS VENKATTAMOODOU	PANGODE	Trivandrum
183	GLPS KANCHINADA	PANGODE	Trivandrum
184	MUSLIM JAMAATH HS KADUVAYIL	KARAVARAM	Trivandrum
185	GTHS IDINJAR	PERINGAMALA	Trivandrum
186	SN UPS KOLLAYIL	PERINGAMMALA	Trivandrum
187	GLPS PANAYARA	CHEMMARUTHI	Trivandrum
188	GOVT TOWN UPS KILIMANOOR	PAZHAYAKUNNUMEL	Trivandrum
189	GLPS PAPPALA	PAZHAYAKUNNUMEL	Trivandrum
190	GW LPS VEDARKUNNU	ELAKAMON	Trivandrum
191	GUPS PONGANADU	KILIMANOOR	Trivandrum
192	GHSS NAVAIKULAM	NAVAIKULAM	Trivandrum
193	ST THOMAS UPS AYROOR	ELAKAMON	Trivandrum
194	ST THOMAS UPS AYROOR	ELAKAMON	Trivandrum
195	MAM MODEL SCHOOL CHAVARCODE METCA LAND	ELAKAMON	Trivandrum
196	SV UPS PULIYOORKONAM	MADAVOOR	Trivandrum

197	GLPS PULIYOORKONAM	MADAVOOR	Trivandrum
198	St.Joseph's Convent Tarbes School	Kuzhur	Thrissur
199	S.K.V. LPS Eravathur	Kuzhur	Thrissur
200	St.Mary's LPS_Krishnanan Kotta	Poyya	Thrissur
201	National LPS(Pre-Primary)_poovathusseri	Annamanda	Thrissur
202	S.N.D.P.HS_Palisseri	Annamanda	Thrissur
203	Govt.LPS & UPS_Annamanada	Annamanda	Thrissur
204	St.Antony's HSS_Mala	Mala	Thrissur
205	Malik Bin Deenar Islamic & Arts College Puthenchira	Puthenchira	Thrissur
206	GSLPS Ashtamichira	Mala	Thrissur
207	Holi Family School SanthiNagar	Puthenchira	Thrissur
208	Govt.UPS Puthenchira	Puthenchira	Thrissur
209	LPS Kazhuvilang	Mathilakam	Thrissur
210	Govt.UPS Vallivattom	vellangalloor	Thrissur
211	Vidya Jyothi Eng:Med:HS Aripalam	Poomangalam	Thrissur
212	N.M.LPS Koolimuttom	Mathilakam	Thrissur
213	S.N.LPS Padiyoor	Padiyoor	Thrissur
214	MIC English Medium School Kaipamangalam	Kaipamangalam	Thrissur
215	S.N.G.LPS Kakkathuruthi West	Padiyoor	Thrissur
216	Vikram Sarabhai T.T.I & B.Ed.College Chalingadu	Kaipamangalam	Thrissur
217	St.Sebastian's U.P.S thazhekkadu	Aaloor	Thrissur
218	L.B.S.M.H.S.S Avittathoor	Velookara	Thrissur
219	P.M.M.U.P.S Chetrappinni East.	Edathiruthy	Thrissur
220	Govt UP school	Mattathur	Thrissur
221	SC Nursery School	Muriyad	Thrissur
222	R.C UPS Edathuruthy	Edathiruthy	Thrissur
223	Sree Krishna HSS	Muriyad	Thrissur
224	ST.Anne's Girls Higher Secondary School,Edathuruthy	Edathiruthy	Thrissur
225	St.Anne's convent ups Edathuruthy	Edathiruthy	Thrissur
226	St.Dominic Convent EMS	Karalam	Thrissur
227	Aided Mappila Lower Primary School,Kuttamangalam	Edathiruthy	Thrissur
228	LPS	Kattur	Thrissur
229	National LPS Painoor	Edathiruthy	Thrissur
230	Govt HSS Parappookkara	Parappookkara	Thrissur
231	GLP School	Nenmanikkara	Thrissur
232	Govt HSS Thanniam	Thanniam	Thrissur
233	Acp school chemmanapally	Thanniam	Thrissur
234	Govt UP school	Varantherappilly	Thrissur
235	J.B.S School	Cherppu	Thrissur
236	TagaRaja poliTechnic	Alagappa_Nagar	Thrissur
237	C.M.S LPS Urakam	Cherppu	Thrissur

Kerala State Disaster Management Plan, 2016

238	Lourde matha E.M.HSS	Cherppu	Thrissur
239	Lourde matha EMHSS	Cherppu	Thrissur
240	Sree Narayana Memorial School	Chazoor	Thrissur
241	G.L.P.S-Chazoor	Chazoor	Thrissur
242	ALPS chenam	Parlam	Thrissur
243	Govt Nursery School Perumballiseri	Cherppu	Thrissur
244	Convent LPS	Cherppu	Thrissur
245	I.T.I Manaloor	Manalur	Thrissur
246	TFM School Eravu	Arimbur	Thrissur
247	Bharath Vihar School Mazhuvancheri	Choondal	Thrissur
248	Thalakottukara	Choondal	Thrissur
249	NLPS Manaly	Choondal	Thrissur
250	V.N.M.M.G LPS	Thekkumkara	Thrissur
251	Hawa Institute of Art and Science	Choondal	Thrissur
252	Govt HSS	Wadakkanchery	Thrissur
253	VSUPS vellarkkadu	Kadangode	Thrissur
254	Mullurkara LPS	Mullurkkara	Thrissur
255	Govt LPS Pallam	Desamangalam	Thrissur
256	Alabra Engeeing College	Desamangalam	Thrissur
257	AUPS peringulam	Alathur	Palakkad
258	ACALPS Veppilseri	Kavasseri	Palakkad
259	SRVS school LP kazhini	Kavasseri	Palakkad
260	KCHS Pazhanimala	Kavasseri	Palakkad
261	KC HSS Pazhanimala	Kavasseri	Palakkad
262	EMLPS kavasseri	Kavasseri	Palakkad
263	Govt.College Chittur	Chittur-Thathamangalam	Palakkad
264	Padasala Sanskrit High School Thekkegramam	Chittur-Thathamangalam	Palakkad
265	S.S.K.A.S.N.U.P School Thekkegramam	Chittur-Thathamangalam	Palakkad
266	Govt.Higher Secondary School Chittur Ambat Palayam	Chittur-Thathamangalam	Palakkad
267	Ammal memorial UP school Nechoor	Tarur	Palakkad
268	Gem English Medium School	Shornur	Palakkad
269	Govt LPS	Pirayiri	Palakkad
270	SN UPS	Pirayiri	Palakkad
271	LP School Mankara	Mankara	Palakkad
272	A.L.P School Thottakkara	Ottapalam	Palakkad
273	Govt.High School Vadanam Kurussy	Ongallur	Palakkad
274	Govt.Oriental Higher Secondary School Perumudiyoor	Muthuthala	Palakkad
275	A.M.L.P School Varode	Ottapalam	Palakkad
276	AUP School Keralasheri	Keralasseri	Palakkad
277	Govt.L.P School Valloor	Pattambi	Palakkad
278	Govt LPS Kundalasheri	Keralasseri	Palakkad

Kerala State Disaster Management Plan, 2016

279	Labour School Panuneer PadamUP	Mundur	Palakkad
280	A.L.P School Vilathoor	Thiruvegappura	Palakkad
281	A.L.P School Thekkummala	Thiruvegappura	Palakkad
282	A.U.P School Mannenkod	Koppam	Palakkad
283	A.L.P.School Kulukallur	Kulukallur	Palakkad
284	School LPS cheruplasseri	Cheruplasseri	Palakkad
285	High School kadambazhipuram	Kadambazhipuram	Palakkad
286	Govt.U.P School Chundanpatta	Kulukallur	Palakkad
287	H.A.L.P School Edappalam	Vilayur	Palakkad
288	A.M.L.P School Edappalam	Vilayur	Palakkad
289	Vilayur Union A.L.P School kupputh	Vilayur	Palakkad
290	Govt.L.P School Kanden Kavu	Vilayur	Palakkad
291	AUPS vazhempuram	Karakkurussi	Palakkad
292	CMS HSS Chalam	Kadalundi Panchayath	Kozhikode
293	Crescent Public School Mannur	Kadalundi Panchayath	Kozhikode
294	Umbichi Haji HSS	Kadalundi Panchayath	Kozhikode
295	Sreedevi ALPS	Kadalundi Panchayath	Kozhikode
296	Mannur North AUPS	Kadalundi Panchayath	Kozhikode
297	Panchayath Nursery Kadalundi	Kadalundi Panchayath	Kozhikode
298	Puttekadu LPS	Ferok Panchayath	Kozhikode
299	ITI Ferok	Ferok Panchayath	Kozhikode
300	Co-operative College Ramanattukara	Ramanattukara Panchayath	Kozhikode
301	Govt. Vocational HSS Ferok	Ferok Panchayath	Kozhikode
302	Seva Mandir Post Basic School	Ramanattukara Panchayath	Kozhikode
303	IEM UPS Ramanattukara	Ramanattukara Panchayath	Kozhikode
304	IEM LPS Ramanattukara	Ramanattukara Panchayath	Kozhikode
305	KMO Residential English School	Ramanattukara Panchayath	Kozhikode
306	Pantheerankavu HSS	Olavanna Panchayath	Kozhikode
307	AM LPS	Olavanna Panchayath	Kozhikode
308	Ammathour LPS	Olavanna Panchayath	Kozhikode
309	Govt HSS	Olavanna Panchayath	Kozhikode
310	Govt Engineering College	Kozhikode Corporation	Kozhikode
311	CSI BE MUPS Bilathikulam	Kozhikode Corporation	Kozhikode
312	Kendriya Vidhyalaya	Kozhikode Corporation	Kozhikode
313	Govt LPS Chelavoor	Kozhikode Corporation	Kozhikode
314	Pavangad UPS	Kozhikode Corporation	Kozhikode
315	Govt LP School	Kakkodi Panchayath	Kozhikode
316	UP School,Kakkodi	Kakkodi Panchayath	Kozhikode
317	Govt HSS Kottupadam	Kakkodi Panchayath	Kozhikode
318	Govt LP School	Chelannur Panchayath	Kozhikode
319	Govt UP School Chelannur	Chelannur Panchayath	Kozhikode
320	Palace AUP School	Chelannur Panchayath	Kozhikode
321	ALP School Kunnukara	Chelannur Panchayath	Kozhikode

Kerala State Disaster Management Plan, 2016

322	Jannathul L.P. School, Kacherrykkada	Kizhakkoth Panchayath	Kozhikode
323	UP School Chelnoor	Chelannur Panchayath	Kozhikode
324	Anneshwari LPS	Thalakulathoor Panchayath	Kozhikode
325	ALP School	Kakkur Panchayath	Kozhikode
326	AM L.P. School, Pannor west	Kizhakkoth Panchayath	Kozhikode
327	Government L.P.S ,Murampathi	Kodancherry Panchayath	Kozhikode
328	Industrial Training Centre , Balusseri	Balusseri Panchayath	Kozhikode
329	St.George L.P. & U.P. School, Pullanpara	Kodancherry Panchayath	Kozhikode
330	Government LPSchool,Karimla	Unnikulam Panchayath	Kozhikode
331	Paloor Higher Secondary School	Ullery Panchayath	Kozhikode
332	Model Residential School, Kozhikkode, Ullery	Ullery Panchayath	Kozhikode
333	Government Ullery AUP School,Thamarassery	Ullery Panchayath	Kozhikode
334	Nirmallura East ALPSchool	Panangadu Panchayath	Kozhikode
335	Government LPSCchool Vettiyozhinja Thoottam	Kattippara Panchayath	Kozhikode
336	Oravil Government LPS, Theruvathukadavu	Ullery Panchayath	Kozhikode
337	English Medium Public School, Kinaloor	Panangadu Panchayath	Kozhikode
338	Government LP School , Neerooth	Kotture Panchayath	Kozhikode
339	Holly Family Higher Secondary School	Kattippara Panchayath	Kozhikode
340	ALP School, Thalayadu	Panangadu Panchayath	Kozhikode
341	Cherapuram Govt.LPS Poolakool	Velom Panchayath	Kozhikode
342	Ranni Public School Chorode	Chorode Panchayath	Kozhikode
343	Kurikkiladu U.P School	Chorode Panchayath	Kozhikode
344	Mercy College Of Teacher Education Kurikkiladu	Chorode Panchayath	Kozhikode
345	Kurikkiladu L P U.P School	Chorode Panchayath	Kozhikode
346	Cherapuram East LPS Poothalath	Velom Panchayath	Kozhikode
347	Karthikappally L.P.School Cheruvottu	Eramala Panchayath	Kozhikode
348	Vayikkilasserri U.P School Malolmukku	Chorode Panchayath	Kozhikode
349	Varishyakuni U.P School	Chorode Panchayath	Kozhikode
350	Govt.LPS Maruthomkara	Maruthomkara Panchayath	Kozhikode
351	Balavadi Maruthomkara	Maruthomkara Panchayath	Kozhikode
352	Varishyakuni Mappila L.P School	Chorode Panchayath	Kozhikode
353	Orkkattery Mappila U.P.School Orkkattery	Eramala Panchayath	Kozhikode
354	Ansar College Orkkattery	Eramala Panchayath	Kozhikode
355	Sisumandiam Maruthomkara	Maruthomkara Panchayath	Kozhikode
356	Aroor UPS	Purameri Panchayath	Kozhikode
357	Elayam LPS	Purameri Panchayath	Kozhikode
358	Kuningad Mappila LPS	Purameri Panchayath	Kozhikode
359	Muduvaduthoor Mappila LPS	Purameri Panchayath	Kozhikode
360	Elayam MLPS	Purameri Panchayath	Kozhikode
361	Sree Narayana L.P School Chombala	Azhiyoor Panchayath	Kozhikode
362	PT Chacko Memorial HS Kunduthodu(Vatakara)	Kavilumpara Panchayath	Kozhikode
363	Thattolikkara East L.P. School	Eramala Panchayath	Kozhikode
364	Govt.LPS Kothod	Maruthomkara Panchayath	Kozhikode

Kerala State Disaster Management Plan, 2016

365	Thattolikkara U.P.School	Eramala Panchayath	Kozhikode
366	Narikkatteri MLPS	Nadapuram Panchayath	Kozhikode
367	Varikoli LPS	Nadapuram Panchayath	Kozhikode
368	HSS Vattoli	Kunnummal Panchayath	Kozhikode
369	Buds Special School Kavilumpara	Kavilumpara Panchayath	Kozhikode
370	Purameri LPS	Purameri Panchayath	Kozhikode
371	Darul Huda HSS Nadapuram	Nadapuram Panchayath	Kozhikode
372	Nadapuram South LPS	Nadapuram Panchayath	Kozhikode
373	Edacheri North UPS	Edacheri Panchayath	Kozhikode
374	Thuruthi LPS	Edacheri Panchayath	Kozhikode
375	Model Technical HSS	Nadapuram Panchayath	Kozhikode
376	Chelakkad MLPS	Nadapuram Panchayath	Kozhikode
377	TIM HSS	Nadapuram Panchayath	Kozhikode
378	TIM B.ed Training	Nadapuram Panchayath	Kozhikode
379	Govt LP & UP School Kallachi	Nadapuram Panchayath	Kozhikode
380	Govt UPS Nadapuram	Nadapuram Panchayath	Kozhikode
381	Alhuda UPS	Nadapuram Panchayath	Kozhikode
382	Govt Girgls LPS	Nadapuram Panchayath	Kozhikode
383	LPS Kovukunnu	Kayakodi Panchayath	Kozhikode
384	Manapuram MLPS	Nadapuram Panchayath	Kozhikode
385	College of Applied Science	Nadapuram Panchayath	Kozhikode
386	Masters College	Nadapuram Panchayath	Kozhikode
387	Velloor Mapila LPS	Tunery Panchayath	Kozhikode
388	UPS Pathirapatta	Kunnummal Panchayath	Kozhikode
389	Kacheri UPS	Edacheri Panchayath	Kozhikode
390	Vishnumangalam LPS	Nadapuram Panchayath	Kozhikode
391	Kacheri LPS	Edacheri Panchayath	Kozhikode
392	Govt MLP School Kannankai	Tunery Panchayath	Kozhikode
393	Chikkonnu UPS Kaiveli	Naripatta Panchayath	Kozhikode
394	Chikkonnu M. LPS Kalkkattil (Chikkonnu)	Naripatta Panchayath	Kozhikode
395	MIM HSS	Tunery Panchayath	Kozhikode
396	EV Nursery School Tuneri	Tunery Panchayath	Kozhikode
397	Vanimal MLPS & UPS	Vanimel Panchayath	Kozhikode
398	Darul Huda ITE Vanimel	Vanimel Panchayath	Kozhikode
399	Shiva Vilasam LPS	Tunery Panchayath	Kozhikode
400	Govt MLP School Tuneri	Tunery Panchayath	Kozhikode
401	Crescent Higher Secondary School	Vanimel Panchayath	Kozhikode
402	Crescent High School	Vanimel Panchayath	Kozhikode
403	Mudavantheri Mapila LPS	Tunery Panchayath	Kozhikode
404	Saraswathi Vidya Nikethan Valayam	Valayam Panchayath	Kozhikode
405	Saraswathi Vidya Nikethan Valayam	Valayam Panchayath	Kozhikode
406	Valayam North LPS	Valayam Panchayath	Kozhikode
407	Valayam North LPS	Valayam Panchayath	Kozhikode

Kerala State Disaster Management Plan, 2016

408	Chuzhali LPS	Valayam Panchayath	Kozhikode
409	Punchavayal LPS	Valayam Panchayath	Kozhikode
410	Punchavayal LPS	Valayam Panchayath	Kozhikode
411	A LP School, Idayilakkadu	Valiyaparamba Panchayath	Kasargod
412	Mujammau English School, Thrikaripur	Thrikaripur Panchayath	Kasargod
413	Rajeev Gandhi Institute Of Pharmacy	Thrikaripur Panchayath	Kasargod
414	Gems English School,Maniyanodi	Thrikaripur Panchayath	Kasargod
415	A.L.P School, Thekkekkad	Padanna Panchayath	Kasargod
416	Govt. H S S, Udinoor	Padanna Panchayath	Kasargod
417	MYMA English Medium School	Padanna Panchayath	Kasargod
418	Eslamiya A.L.P.S Kayampuram	Cheruvathoor Panchayath	Kasargod
419	Govt U.P.S Kadankodu	Cheruvathoor Panchayath	Kasargod
420	A.L.P.S Thimiri	Kayyur_Cheemeni Panchayath	Kasargod
421	G.L.P.S Thuruthi	Cheruvathoor Panchayath	Kasargod
422	Kariyel A.L.P.S	Cheruvathoor Panchayath	Kasargod
423	Raja's L.P.S	Cheruvathoor Panchayath	Kasargod
424	Maeyya G.L.P.S	Cheruvathoor Panchayath	Kasargod
425	Govt.LPS,Kottappuram	Nileswaram Municipality	Kasargod
426	CH.Muhammadkozha Memmorial Govt.VHSS,Kottappuram	Nileswaram Municipality	Kasargod
427	St.ANN'S AUPS, Pallikkara	Nileswaram Municipality	Kasargod
428	N.K.BalaKrishnan Memmorial A UPS,Nileswaram	Nileswaram Municipality	Kasargod
429	Alamthatta U.P.S	Kayyur_Cheemeni Panchayath	Kasargod
430	Govt.LPS,nileswaram	Nileswaram Municipality	Kasargod
431	Govt.LPS,Pearal	Nileswaram Municipality	Kasargod
432	Rajah's Higher Secondary School, Nileswaram	Nileswaram Municipality	Kasargod
433	ALPS,Palayi	Nileswaram Municipality	Kasargod
434	Jeevan Vidya Nursery & LPS,Chirapuram	Nileswaram Municipality	Kasargod
435	ALPS, Mullapalli	Nileswaram Municipality	Kasargod
436	Govt.UPS,puthukai	Kanhangad Municipality	Kasargod
437	Cheriyakkara Govt L.P.S	Kayyur_Cheemeni Panchayath	Kasargod
438	LPS ,Perumbatta	West_Eleri panchayath	Kasargod
439	St.Joseph school	West_Eleri panchayath	Kasargod
440	Govt HS madakai	Madikai Panchayath	Kasargod
441	Govt HS mekkat	Madikai Panchayath	Kasargod
442	SKGM AUPSchool,Kumbalappalli	Kinanoor-Karindalam Panchayath	Kasargod
443	Swami Nithyananda Polytechnic College	Kanhangad Municipality	Kasargod
444	Govt.LPS Bellakadappuram	Kanhangad Municipality	Kasargod
445	Durga Higher Secondary School	Kanhangad Municipality	Kasargod
446	MCBMA LPS,BellaKadappuram	Kanhangad Municipality	Kasargod
447	Saraswathi LPS Panangadu	Kodom Belur Panchayath	Kasargod
448	Govt LPS,Ajanur	Ajanur panchayath	Kasargod

Kerala State Disaster Management Plan, 2016

449	St.Judes HSS Vellarikundu	Balal Panchayath	Kasargod
450	Govt.LPS Nayakayam	Kodom Belur Panchayath	Kasargod
451	ALPS,karipodi	Uduma Panchayath	Kasargod
452	St.Annes English Medium School Kottodi	Kallar Panchayath	Kasargod
453	SNAUPS Panayal	Pallikkara panchayath	Kasargod
454	Govt.HSS Kottodi	Kallar Panchayath	Kasargod
455	Govt.Welfare UPS Panathur	Panathady Panchayath	Kasargod
456	Govt LPS Aramanganam	Uduma Panchayath	Kasargod
457	G.Fisheries UP.School	Chemmanad Panchayath	Kasargod
458	G.U.P.School, Bandichal	Chemmanad Panchayath	Kasargod
459	Malabar Islamic Complex Arts&science College	Chemmanad Panchayath	Kasargod
460	G.L.P.S Chandragiri	Chemmanad Panchayath	Kasargod
461	Ithihadul Islam A.L.P.School Cheroor	Chengala Panchayath	Kasargod
462	Chemmnad Jamath Higher Secondary school	Chemmanad Panchayath	Kasargod
463	Municipal LPS Kollambady	Kasaragod Municipality	Kasargod
464	G.L.P School, Panoor	Muliyar Panchayath	Kasargod
465	G.L.P. School,Kudlu	Madhur Panchayath	Kasargod
466	Govt. High School, Edneer	Chengala Panchayath	Kasargod
467	Govt.LPS,Kavugode	Mogral_Puthur Panchayath	Kasargod
468	Thanbeehul Islam teachers Training school Muttathody	Chengala Panchayath	Kasargod
469	Thanbeehul Islam Central School Muttathody	Chengala Panchayath	Kasargod
470	M.G.L.C. Noor Nagar Kadambatta	Chengala Panchayath	Kasargod
471	Govt. Junior Basic School, Madhur	Madhur Panchayath	Kasargod
472	A.U.P.S School	Kumbedage Panchayath	Kasargod
473	A.U.P.School Pallathadka	Badhiyadukka Panchayath	Kasargod
474	AJBS School Puthige	Puthige Panchayath	Kasargod
475	Sree Manjaya Memmorial A.U.P. School Mundithadka	Enmakagae Panchayath	Kasargod
476	Govt LP School	Mangalpady Panchayath	Kasargod
477	Vagdevi Aided L.P. School Nalka	Enmakagae Panchayath	Kasargod
478	Continue Education Centre,Paivalike	Paivalike Panchayath	Kasargod
479	Govt. L.P. School,Paivalike	Paivalike Panchayath	Kasargod
480	Sri Durgaparameswar L.P. School Sava	Enmakagae Panchayath	Kasargod
481	Govt GLP school	Mangalpady Panchayath	Kasargod
482	Govt.High School	Meencha Panchayath	Kasargod
483	SSA UP School	Meencha Panchayath	Kasargod
484	G.H.S.S,Paivalike	Paivalike Panchayath	Kasargod
485	Manjeswar block panchayath Nursery school	Manjeswaram Panchayath	Kasargod
486	Govt Vidhyabodhini ALP School	Vorkady Panchayath	Kasargod
487	Kalimagal UP School	Vorkady Panchayath	Kasargod
488	Manacadu LPS Vallikkunnam	Vallikunnam Panchayath	Alappuzha
489	Govt VHSS Elippakulam	Vallikunnam Panchayath	Alappuzha

Kerala State Disaster Management Plan, 2016

490	Meni Memorial LPS, Kaduvinal	Vallikunnam Panchayath	Alappuzha
491	U P S, Elippakulam	Bharanikkavu Panchayath	Alappuzha
492	Choolur UPS, Devikulangara	Devikulangara	Alappuzha
493	Bisharathul Islam UPS	Bharanikkavu Panchayath	Alappuzha
494	Thayyil Thekk LPS Kappil East	Krishnapuram	Alappuzha
495	NVM LPS Villikkunnam	Vallikunnam Panchayath	Alappuzha
496	LPS, Elippakulam	Bharanikkavu Panchayath	Alappuzha
497	Sree Narayana School	Arattupuzha	Alappuzha
498	VHSS, Katachira	Bharanikkavu Panchayath	Alappuzha
499	LPS Katachira	Bharanikkavu Panchayath	Alappuzha
500	H.H.Y.S School, Kayamkulam	Krishnapuram	Alappuzha
501	S.K.V.L.P.School	Arattupuzha	Alappuzha
502	Govt UP school, Krishnapuram	kayamkulam Municipalities	Alappuzha
503	LPS Vetticode	Bharanikkavu Panchayath	Alappuzha
504	L P S, Bharanikkavu	Bharanikkavu Panchayath	Alappuzha
505	VVHSS Thamarakkulam	Mavelikkara-Thamarakkulam Panchayath	Alappuzha
506	Boys Higher secondary School	kayamkulam Municipalities	Alappuzha
507	Pre Primary SchoolThevalapuram	kayamkulam Municipalities	Alappuzha
508	Govt LPG School, Eruva	kayamkulam Municipalities	Alappuzha
509	Model Public School	Bharanikkavu Panchayath	Alappuzha
510	Popellus XI HSS, Bharanikkavu,Pallickal	Bharanikkavu Panchayath	Alappuzha
511	C M S H S, Katanam	Bharanikkavu Panchayath	Alappuzha
512	Government LP School, Pullikanakku	kayamkulam Municipalities	Alappuzha
513	Govt LP School, Peringala	kayamkulam Municipalities	Alappuzha
514	Govt L P G S,Pallikkal	Bharanikkavu Panchayath	Alappuzha
515	Govt LPB School, Eruva	kayamkulam Municipalities	Alappuzha
516	Govt Boys High School, Kayamkulam	kayamkulam Municipalities	Alappuzha
517	L P S, Pallical	Bharanikkavu Panchayath	Alappuzha
518	Govt LPS puthiyavila	Kantallor	Alappuzha
519	St Stephen's Public School,Kudassanadu	Palamel Panchayath	Alappuzha
520	Vattikulam L P S School	Thekkekkara	Alappuzha
521	S.K.V HS Pathiyoor	Pathiyoor	Alappuzha
522	Govt U P School Ollakatti Ampallam P O	Chettikulangara	Alappuzha
523	Kurmbakara UPS	Muthukulam	Alappuzha
524	C M S LPS SCHOOL Pallikal	Thekkekkara	Alappuzha
525	S N V UPS Muthukulam	Muthukulam	Alappuzha
526	G V L PS School parigala	Chettikulangara	Alappuzha
527	Gov L P G S Thekkekkara	Chettikulangara	Alappuzha
528	Arattukulangara LPS	Pathiyoor	Alappuzha
529	SSVM Residential Central School	Arattupuzha	Alappuzha
530	Sree Buddha College	Nooranadu Panchayath	Alappuzha
531	Tharail L P S Pallarimangalam	Thekkekkara	Alappuzha

Kerala State Disaster Management Plan, 2016

532	Govt L P School Mullikulangara	Thekkekkara	Alappuzha
533	L P S School Irada	Chettikulangara	Alappuzha
534	Govt L P School	Chettikulangara	Alappuzha
535	L P S School Kannamangalam	Chettikulangara	Alappuzha
536	L P S Umbaranad	Thekkekkara	Alappuzha
537	Samajam H.S.S, Muthukulam	Muthukulam	Alappuzha
538	S.K.V UPS Panachimoodu	Cheppad	Alappuzha
539	L.M High School Venmoney	Venmoney	Alappuzha
540	M.S.C L.P School Venmoney	Venmoney	Alappuzha
541	Govt LPS Panachimoodu	Cheppad	Alappuzha
542	M.T L.P School Punthala	Venmoney	Alappuzha
543	Chinganalloor LPS, Chingoli	Changoli	Alappuzha
544	Gov L P S School palla	Chettikulangara	Alappuzha
545	L.P School Venmoney	Venmoney	Alappuzha
546	St. Mery'S Hospital Venmoney	Venmoney	Alappuzha
547	U.P School Kannamangalam	Mavelikkara Municipalities	Alappuzha
548	St. Jude's English Medium School	Venmoney	Alappuzha
549	Marthoma Higher Secondary School Venmoney	Venmoney	Alappuzha
550	Govt. J.B School Venmoney	Venmoney	Alappuzha
551	Govt U.P School Kandiyoor	Mavelikkara Municipalities	Alappuzha
552	U.P School Kozhuvallor	Venmoney	Alappuzha
553	SNDP School(H.S),Mahadevicad	Karthikapalli Panchayath	Alappuzha
554	Govt Techer Tranning centre	Mavelikkara Municipalities	Alappuzha
555	Pree primary School	Mavelikkara Municipalities	Alappuzha
556	Sai College Of Mgt, Nangiarkulangara	Cheppad	Alappuzha
557	Govt. J.B School Cheruvallor	Cheriyanaad	Alappuzha
558	St.Thomas HS & Primary School, Karthikapally	Changoli	Alappuzha
559	Govt. U.P.S,Mahadevicad	Karthikapalli Panchayath	Alappuzha
560	Holy Trinity Vidhya Bhavan School (LKG To +2), Karthikapally	Changoli	Alappuzha
561	Bethany Central School, Nangiarkulangara	Cheppad	Alappuzha
562	Bethany Balika Madom HS & UP School, Naniarkulangara	Cheppad	Alappuzha
563	Venmonithazham L.P School Venmoney	Venmoney	Alappuzha
564	Govt.HW.LPS,Thekkekkara,Karipuzha	Pallipad Panchayath	Alappuzha
565	Government L.P.School, Kizhakkekara	Thrikkunnappuzha Panchayath	Alappuzha
566	Govt. L.P School Peringala	Mulakuzha	Alappuzha
567	Channi Govt L.P School charukoll	Chennithala	Alappuzha
568	Holly Infant Jeses U.P School Ulunthi	Bhudhanoor	Alappuzha
569	Govt model U.P school channithala	Chennithala	Alappuzha
570	Raja Rajeswary Central School	Ala Grama Panchayath	Alappuzha
571	St. George Senior Secondary School Kozhuvallor	Mulakuzha	Alappuzha
572	C.M.S U.P School	Ala Grama Panchayath	Alappuzha

Kerala State Disaster Management Plan, 2016

573	Govt L.P School Channithala	Chennithala	Alappuzha
574	C.M.S L.P School Kozhuvallur	Mulakuzha	Alappuzha
575	E.A L.P.School,Erikkav	Kumarapuram Panchayath	Alappuzha
576	Government U.P.School, Erikkav	Kumarapuram Panchayath	Alappuzha
577	John Memorial High School	Ala Grama Panchayath	Alappuzha
578	Govt.LPSchool,Naduvattom	Pallipad Panchayath	Alappuzha
579	Govt. J.B School Thonackad	Puliyoor	Alappuzha
580	Govt. K.V.V J.B School chengannur	Bhudhanoor	Alappuzha
581	Govt. U.P School Peringilippuram	Bhudhanoor	Alappuzha
582	High school For Girls Mavelikkara	Chennithala	Alappuzha
583	SC Nursery School Bhudhanoor	Bhudhanoor	Alappuzha
584	L P school kallarikal	Chennithala	Alappuzha
585	Mahatma Public School Channithala	Chennithala	Alappuzha
586	Govt L.P School Pattathu villa	Chennithala	Alappuzha
587	S.N.D.P U.P School Areekara	Mulakuzha	Alappuzha
588	S.A.T International school,	Kumarapuram Panchayath	Alappuzha
589	Government L.P.School, Pothapally	Kumarapuram Panchayath	Alappuzha
590	Madhava Educational Centre Senio Secondary School,Pallipad Panchayath	Pallipad Panchayath	Alappuzha
591	Govt. L.P School Mulakuzha	Mulakuzha	Alappuzha
592	Govt. L.P Girls School Areekkara	Mulakuzha	Alappuzha
593	Govt.UPS,Vazhuthanam	Pallipad Panchayath	Alappuzha
594	Govt U P School Channithala	Chennithala	Alappuzha
595	Govt. L.P School Piralasseri	Mulakuzha	Alappuzha
596	Government L.P.School, Kizhakkekaravadakk	Thrikkunnappuzha Panchayath	Alappuzha
597	School	Ala Grama Panchayath	Alappuzha
598	Govt. U.P School Ennakkadu	Bhudhanoor	Alappuzha
599	S.N.V.LPS,Thamallakkal	Kumarapuram Panchayath	Alappuzha
600	Govt. Higher Secondary School	Ala Grama Panchayath	Alappuzha
601	Govt. S.N.D.P L.P School Karakkad	Mulakuzha	Alappuzha
602	S.H.V High School Karakkad	Mulakuzha	Alappuzha
603	St. George LPS,Karichal	Viyyapuram Panchayath	Alappuzha
604	Brahmananda Vilasam School, Anari	Cheruthana Panchayath	Alappuzha
605	Govt. K.V.L.P School & Anganwady Karakkad	Mulakuzha	Alappuzha
606	K.A.M.U.P.School,Kumarakodi	Thrikkunnappuzha Panchayath	Alappuzha
607	Ammalu Kunjamma Memorial English Medium School,Karuvatta Panchayath	Karuvatta Panchayath	Alappuzha
608	Kumarapuram Govt.LPGS,Karuvatta Panchayath,Kaduvamkulam	Karuvatta Panchayath	Alappuzha
609	GHSS,Ayaparamb	Cheruthana Panchayath	Alappuzha
610	Govt. U.P School Perisseri	Puliyoor	Alappuzha
611	St. James UPS, Karuvatta Panchayath	Karuvatta Panchayath	Alappuzha
612	Govt.H.S,Viyyapuram Panchayath	Viyyapuram Panchayath	Alappuzha
613	Kumarapuram Govt.LPBS,Karuvatta Panchayath	Karuvatta Panchayath	Alappuzha

Kerala State Disaster Management Plan, 2016

614	St. Thomas School,Karuvatta Panchayath	Karuvatta Panchayath	Alappuzha
615	I.H.R.D College	Chengannur	Alappuzha
616	Govt. LPS,Padavallyam	Karuvatta Panchayath	Alappuzha
617	St. Marys UPS,Karichal	Viyyapuram Panchayath	Alappuzha
618	SKV NSS UPS,Karuvatta Panchayath	Karuvatta Panchayath	Alappuzha
619	Vidhya Public school,Karuvatta Panchayath	Karuvatta Panchayath	Alappuzha
620	Boys School	Chengannur	Alappuzha
621	Girls School	Chengannur	Alappuzha
622	Gvt UPGS Chengannoor	Chengannur	Alappuzha
623	St.Mariys LPS ,Manarasala	Cheruthana Panchayath	Alappuzha
624	Govt.LPS,Payipad	Viyyapuram Panchayath	Alappuzha
625	Govt. New UPS,Ayaparamb	Cheruthana Panchayath	Alappuzha
626	Mather theresa L.P.S.School	Chengannur	Alappuzha
627	J.B School Pandanadu	Pandanadu	Alappuzha
628	Metropolitan H.S.S.C School	Chengannur	Alappuzha
629	Mather theresa U.P School	Chengannur	Alappuzha
630	M.A.M English Medium U.P School Pandanad	Pandanadu	Alappuzha
631	Govt.UPS,Vellamkulangara	Viyyapuram Panchayath	Alappuzha
632	R.K.V.L.P School Pandanad	Pandanadu	Alappuzha
633	St. Joseph LPS,Karuvatta Panchayath	Karuvatta Panchayath	Alappuzha
634	M.T.L.P School Umayattukaraa	Thiruvannavoor	Alappuzha
635	Govt.LPS, Karamutt	Karuvatta Panchayath	Alappuzha
636	J.B School Keezhvanmazhy	Pandanadu	Alappuzha
637	V.H.S. School Kallisseri	Thiruvannavoor	Alappuzha
638	Govt. U.P School Kallisseri	Thiruvannavoor	Alappuzha
639	Ebenezer English Medium High School Kallisseri	Thiruvannavoor	Alappuzha
640	St. Mery's E.M.L.P School Kallisseri	Thiruvannavoor	Alappuzha
641	Govt. Higher Secondary School Thiruvannavoor	Thiruvannavoor	Alappuzha
642	Govt. L.P School Thiruvannavoor	Thiruvannavoor	Alappuzha
643	GLPS ,Pandi	Cheruthana Panchayath	Alappuzha
644	Govt. U.P School Mazhukeer	Thiruvannavoor	Alappuzha
645	Hindu UP School Iramalikkara	Thiruvannavoor	Alappuzha
646	LPGS, CHUTTUMALI	Thalavady	Alappuzha
647	GOVT UPS, ANAPPARAMBEL	Thalavady	Alappuzha
648	GOVT LPS, CHETHIPURAKKAL	Thalavady	Alappuzha
649	HOLY FAMILY LPS, KUNNUNMEL	Thakazhy	Alappuzha
650	GOVT. LPS SCHOOL,ANAPARAMBEL	Thalavady	Alappuzha
651	VHSC, THALAVADY	Thalavady	Alappuzha
652	MODEL UP SCHOOL ,THALAVADY	Thalavady	Alappuzha
653	GOVT NEW LPS,THALAVADY	Thalavady	Alappuzha
654	DBHSS, THAKAZHY	Thakazhy	Alappuzha
655	GOVT UPS, THAKAZHY	Thakazhy	Alappuzha
656	ST THOMAS ENGLISH MEDIUM SCHOOL -	Thalavady	Alappuzha

	NERETTUPURAM		
657	HOLY ANGELS SCHOOL	Thalavady	Alappuzha
658	GOVT LPS, KARIKKUZHY	Thalavady	Alappuzha
659	GOVT LPS,CHEMPUPURAM	Nedumudy	Alappuzha
660	St, Mary's LP School,Champakulam	Nedumudy	Alappuzha
661	Govt.LP School,Champakulam	Champakulam	Alappuzha
662	ST THOMAS UPS,CHEMPUPURAM	Nedumudy	Alappuzha
663	Porukara Junior College & Central School,Champakulam	Champakulam	Alappuzha
664	GOVT UPS, CHEMPURAM	Nedumudy	Alappuzha
665	NS HIGHER SECONDRY SCHOOL,NEDUMUDI	Nedumudy	Alappuzha
666	Govt.High School,Thekkekkara	Champakulam	Alappuzha
667	GOVT LPS, VAZHAMUTTAM	Nedumudy	Alappuzha
668	Mary Matha LPS & Nursury School,Punnakunnam	Champakulam	Alappuzha
669	GOVT LPS,PONGA	Kainakkary	Alappuzha
670	GOVT LPS, TOTUVATALA	Kainakkary	Alappuzha
671	HOLY FAMILY SCHOOL,KAINAKARY	Kainakkary	Alappuzha
672	ST MARYS SCHOOL,KAINAKARY	Kainakkary	Alappuzha
673	GOVT LPS	Kainakkary	Alappuzha
674	SNDP UP SCHOOL,KAINAKARY	Kainakkary	Alappuzha
675	Govt.U.P.School,Thambakachuvadu	Mannancherry	Alappuzha
676	Govt.H.S.L.P.School,Kalavoor	Mannancherry	Alappuzha
677	Govt.H.S.School,Kalavoor	Mannancherry	Alappuzha
678	Govt. Preprimary School,SN Puram	Mararikulam North	Alappuzha
679	St.Mathew's HS,Kannankara	Thanneermukkom	Alappuzha
680	Ayyappanchery LPS Kanjikuzhy	Kanjikuzhy	Alappuzha
681	Govt. LP School,Thyckal	Kadakkappally	Alappuzha
682	Govt.L P S, Vettackal	Pattanakkad	Alappuzha
683	Govt.Higher Secondary School,Thirunalloor	ChennamPallipuram	Alappuzha
684	College Of Engineering,Cherthala	ChennamPallipuram	Alappuzha
685	Technical Higher Secondary School,Cherthala	ChennamPallipuram	Alappuzha
686	Pattariya High Scool,Pallipuram	ChennamPallipuram	Alappuzha
687	Govt.L.P. G. S , Perumbalam South	Perumbalam	Alappuzha
688	Govt.H.S.L. P School,Perumbalam	Perumbalam	Alappuzha
689	Govt.H.S & V. H .S .S , Perumbalam	Perumbalam	Alappuzha
690	Our Lady Of Mercy Higher Secondary School, Aroor	Aroor	Alappuzha
691	Govt.North L.P School, Perumbalam	Perumbalam	Alappuzha
692	Govt.U.P. School,Arookutty	Arookutty	Alappuzha
693	Govt. Fisheries LPS,Aroor	Aroor	Alappuzha
694	Kariyadu New Muslim Aided UP School	Kariyad	Kannur
695	Govt. UP School Puthusseri	Kariyad	Kannur

Kerala State Disaster Management Plan, 2016

696	Ramakrishna UP School	Chokli	Kannur
697	Ramakrishna HSS Olavilam	Chokli	Kannur
698	Palaniyambram LP School	Kariyad	Kannur
699	Pulinambram Muslim UP School	Kariyad	Kannur
700	Olavilam UP School	Chokli	Kannur
701	Govt UP School Kariyadu	Kariyad	Kannur
702	Kaviyoor LP School	Chokli	Kannur
703	Sree Narayana Vikasam Temple & School	New Mahe	Kannur
704	Menapram East LP School	Chokli	Kannur
705	North Menapram LP S chool	Chokli	Kannur
706	Al-Hudha Islahi English Medium School	Thrippangottur	Kannur
707	Sri Rama GuruKulam Aided LP School	Thrippangottur	Kannur
708	Kuttipuram LP School	Panniyannoor	Kannur
709	Kadavathur LP School	Thrippangottur	Kannur
710	Mohan Memorial UP School	Thalassery Municipality	Kannur
711	Kaadamkuni UP School	Peringalam	Kannur
712	Kaaraarath UP School	Chokli	Kannur
713	Vayalalam Central UP School	Thalassery Municipality	Kannur
714	Junior Basic School -Kodiyeri	Thalassery Municipality	Kannur
715	Govt. LP School Panniyannoor	Panniyannoor	Kannur
716	Vayalalam West LP School	Thalassery Municipality	Kannur
717	Paremmal UP School	Thrippangottur	Kannur
718	Elangode central Aided L.P School	Panoor	Kannur
719	Gurukaulam Nursary School	Panniyannoor	Kannur
720	Elancode East L.P School Panoor	Panoor	Kannur
721	Kunnamal LP School	Panniyannoor	Kannur
722	Kunnamal UP School	Panniyannoor	Kannur
723	North Vayalama LP School	Thalassery Municipality	Kannur
724	Gpvt LP School Thalasseri	Thalassery Municipality	Kannur
725	Thiruvai Aided U.P School	Panoor	Kannur
726	Puthoor East L.P.School	Kunnothuparamba	Kannur
727	Govt LP School Chettamkunnu	Thalassery Municipality	Kannur
728	U.P School Panoor	Panoor	Kannur
729	Mother Theresa English medium College	Panoor	Kannur
730	Govt Vocational HSS Koduvally	Thalassery Municipality	Kannur
731	Central Puthur L.P. School	Kunnothuparamba	Kannur
732	Thudarvidhyakendram	Kunnothuparamba	Kannur
733	Zehra College of arts&Science Mokeri	Mokeri	Kannur
734	Ponnyam UP School	Kadirur	Kannur
735	Gurudeva Vilasam L.P School Mokeri	Mokeri	Kannur
736	Govt. UP School Mokeri East	Mokeri	Kannur
737	Madathumbhagam aided L P School	Eranjoli	Kannur
738	Vagdevi Vilasam L.P School	Mokeri	Kannur

Kerala State Disaster Management Plan, 2016

739	Chundangapoyil North LP School	Kadirur	Kannur
740	Gouri Vilasam Junior Basic School	Thalassery Municipality	Kannur
741	Valiyaparamb East Aided LPS	Eranjoli	Kannur
742	Chendayad U.P.School	Kunnothuparamba	Kannur
743	Lekshmilakam L.P.School	Kunnothuparamba	Kannur
744	Alimusaliyar Madrassa LPSchool Vadakumbad	Eranjoli	Kannur
745	Govt. L.P.School Kallarakkal	Kunnothuparamba	Kannur
746	Kathirur West LP School	Kadirur	Kannur
747	Sree narayana basic UPSchool Vadakumbad	Eranjoli	Kannur
748	GHSS Palayade	Dharmmadom	Kannur
749	Vadakumbad West Junior Basic School	Eranjoli	Kannur
750	Palayad Junior Basic School	Dharmmadom	Kannur
751	GHSS Vadakumbad	Eranjoli	Kannur
752	P C Guruvilasam Basic School Vadakumbad	Eranjoli	Kannur
753	Palayad Central Junior Basic School	Dharmmadom	Kannur
754	Guru Deva Smaraka L.P.School, Chendayad	Kunnothuparamba	Kannur
755	Kathirur East LP School	Kadirur	Kannur
756	Devi Vilasam LP School Vallayi	Mokeri	Kannur
757	kottayodi L.P.School	Pattiyam	Kannur
758	Andalloor junior basic school	Dharmmadom	Kannur
759	Thayyil Meloora Junior Basic School	Dharmmadom	Kannur
760	Sangaravilasom U.P.School - Muthiyanga	Pattiyam	Kannur
761	Kolad aided junior basic school	Pinarayi	Kannur
762	East Valliayi UP School	Mokeri	Kannur
763	Meloor East Basic UPS	Dharmmadom	Kannur
764	Meloor Junir Basic School	Dharmmadom	Kannur
765	Muthiyanga L.P.School	Pattiyam	Kannur
766	Pinarayi west aided U P School	Pinarayi	Kannur
767	Olayikkara South LP School	Kottayam	Kannur
768	Meloor North Junior Basic School	Dharmmadom	Kannur
769	Parapuram Junior Basic School	Pinarayi	Kannur
770	Orpazhassikkavu UP School	Muzhappilangad	Kannur
771	Thallot LP School	Kottayam	Kannur
772	Mambaram aided U P School	Vengad	Kannur
773	Kunjambu smaraka L.P.School	KoothuparambaMunicipality	Kannur
774	LPS Kadachira	Kadamboor	Kannur
775	Mannamtheri Kavumoola LP School	Chittariparamba	Kannur
776	Kannavam Up School	Kolayad	Kannur
777	East LPS Aaddoor Kadachira	Kadamboor	Kannur
778	Vannathimoola South LP School, Mannamtheri	Chittariparamba	Kannur
779	Mangattidom Aided UP School	Mangattidom	Kannur
780	Ambilad L.P.School, Ambilad	KoothuparambaMunicipality	Kannur
781	Thannada up school	Chembilode	Kannur

Kerala State Disaster Management Plan, 2016

782	Kaitheri Aided LP School	Mangattidom	Kannur
783	Pothuvacheri Ramar Vilasam LP School	Peralasseri	Kannur
784	Shangaranellur LP School	Mangattidom	Kannur
785	Shishumithra Arangattery (Special School)	Mangattidom	Kannur
786	East LPS Koyyod central	Chembilode	Kannur
787	Ramapuram LP School Munam Pidika	Mangattidom	Kannur
788	SFS English Medium School	Kannur_Municipality	Kannur
789	SFS English Medium School	Kannur_Municipality	Kannur
790	SFS English Medium School	Kannur_Municipality	Kannur
791	GLPS Chovva	Elayavoor	Kannur
792	Koyyode Madrassa UP school	Chembilode	Kannur
793	Kuriyad LP School	Vengad	Kannur
794	Ayithara LP School	Mangattidom	Kannur
795	Thilannur UP School	Chelora	Kannur
796	GLPS Menachodi	Kolayad	Kannur
797	Thilannur North L P School	Chelora	Kannur
798	SNLP School Kottiyur	Kottiyoor	Kannur
799	Neervely UP School	Mangattidom	Kannur
800	Edachovva LPS	Elayavoor	Kannur
801	Kappad LP School	Chelora	Kannur
802	Athirakam UPS	Elayavoor	Kannur
803	Sharaful Islam Madrasa mamaba Mappila LPS	Anjarakandi	Kannur
804	Chelora LP School	Chelora	Kannur
805	GLPS Kunithala	Peravoor	Kannur
806	Purathil New Mappila UP school	Chelora	Kannur
807	Echur West LPS	Munderi	Kannur
808	Govt higher Secondary School Manathana	Peravoor	Kannur
809	Kanjirode LPS	Munderi	Kannur
810	RK UP School	Valapattanom	Kannur
811	Pariyaram UPS	Malur	Kannur
812	Kottakkunnu Mapila UP School	Chirakkal	Kannur
813	GLP School Thillankeri Vazhakkal	Thillenkeri	Kannur
814	Veshala LP School	Kuttiyattoor	Kannur
815	GOVT.Welfare School	Narath	Kannur
816	Vanivilasam LP School Thillankeri	Thillenkeri	Kannur
817	Aroli Higher Secondary School	Papinisserry	Kannur
818	GUP Uliyil	Keezhur Chavasseri	Kannur
819	Uliyil Central LP School	Keezhur Chavasseri	Kannur
820	Mubarak LP School Ayappankavu	Muzhakkunu	Kannur
821	Veliyambra UP School	Keezhur Chavasseri	Kannur
822	Cherupazhassi West LP School	Mayyil	Kannur
823	Kutyattoor Aided UP School	Kuttiyattoor	Kannur
824	Central AUP School - Kovur	Koodali	Kannur

Kerala State Disaster Management Plan, 2016

825	Little Flower High School	Mattul	Kannur
826	Payancheri LP School	Keezhur Chavasseri	Kannur
827	GMUP School - Thekkumbadu	Mattul	Kannur
828	ALP School - Irinavu Thekkumbadu	Mattul	Kannur
829	Shauvathul Islam Madrasa	Kuttiyattoor	Kannur
830	Edakkanam LP School	Keezhur Chavasseri	Kannur
831	Chedicheri A.L.P.School	Irikkur	Kannur
832	Pazhassi ALP School	Kuttiyattoor	Kannur
833	Rehmania Orphanage & A.L.P. School, Peruvalathuparamba	Irikkur	Kannur
834	Najathul Higher Secondary School	Mattul	Kannur
835	GLPS Cherukunnu North	Cherukunnu	Kannur
836	Sree Narayana AUP School	Padiyur	Kannur
837	ALP School Koyyam	Chenghalai	Kannur
838	ALP School Madathiyil	Payam	Kannur
839	Peruvangal LP School	Mayyil	Kannur
840	Chooliyad ALPS School	Malappattom	Kannur
841	Paduvam up school	Pattuvam	Kannur
842	Tagore vidya nikethan school	Pattuvam	Kannur
843	GLP School Koralaayi Thuruti	Mayyil	Kannur
844	Benhill English School	Payam	Kannur
845	Kandakkai Krishna Vilasam ALP School	Mayyil	Kannur
846	Govt LP school kadavu	Pattuvam	Kannur
847	Vadakkancheri Govt.LP School	Kurumathur	Kannur
848	Government U.P.School, Vayakkara	Sreekandapuram	Kannur
849	Kurumathur UP School	Kurumathur	Kannur
850	AUP School Chengalalai	Chenghalai	Kannur
851	Govt Up school	Pattuvam	Kannur
852	Muyyam UP School	Kurumathur	Kannur
853	Puthiyangadi High School	Madayi	Kannur
854	Sarathavilasam AUP School, Parikkalam	Ulikkal	Kannur
855	Kanhilery A.L.P.School	Sreekandapuram	Kannur
856	AUP School Niduvloor	Chenghalai	Kannur
857	Chengalalai Mappila ALP School	Chenghalai	Kannur
858	Govt Model residential higher secondary school	Pattuvam	Kannur
859	Marygiri Senior Secondary School, Kootumugham	Sreekandapuram	Kannur
860	Ellerinji L.P.School, Kootumugham	Sreekandapuram	Kannur
861	Mazhoor LP School	Kurumathur	Kannur
862	HS & HSS School Chuzhali	Chenghalai	Kannur
863	AMIUP school - eng med. Unaided	Kunhimangalam	Kannur
864	Govt Vereinary Dispensary-Kootupuzha	Payam	Kannur
865	Vellavu ALP School	Pariyaram	Kannur
866	BTM ALP School	Chenghalai	Kannur

Kerala State Disaster Management Plan, 2016

867	KKNM AUP School Eruvessy	Eruvessy	Kannur
868	Panniyoor GLP School	Kurumathur	Kannur
869	Karees UPS,Mattara	Ulikkal	Kannur
870	Thiruvattoor ALP School	Pariyaram	Kannur
871	Kalikadavu UP School	Kurumathur	Kannur
872	Cheriyool AUP School	Pariyaram	Kannur
873	Kooveri Govt LP School	Chapparapadavu	Kannur
874	Govt LP-UP-HS and Higher Secondary School - Mathamangalam	Eramam-Kuttur	Kannur
875	Mangara St.Thomas LP School	Chapparapadavu	Kannur
876	LP Schol Karamel	Payyannur Municipality	Kannur
877	Govt. Mappila LP School	Payyannur Municipality	Kannur
878	Govt. UP School Kutoor	eramam-Kuttur	Kannur
879	Narayanan Nair Smaraka UP School-Kaleeswaram	Kankole-Alappadamba	Kannur
880	St.Sebastian'S UP School,Vellad	Naduvil	Kannur
881	St.Mary's School,Karuvanchal (LKG,UKG)	Alakode	Kannur
882	Manyaguru UP school	Karivellur-Peralam	Kannur
883	LP Schol Eramom North	eramam-Kuttur	Kannur
884	Karivellur GP LP School - Kozhummal	Karivellur-Peralam	Kannur
885	Chatyol Srikrishna vilasam UP School	eramam-Kuttur	Kannur
886	ALP School,Chittadi	Alakode	Kannur
887	Govt. UP School Pothamkandam	Peringome_Vayakkara	Kannur
888	SNDP LP School Thirumeni	Cherupuzha	Kannur
889	GHSS Thirumeni	Cherupuzha	Kannur
890	Janaki Memorial UP School - Cherupuzha	Cherupuzha	Kannur

Sl. No	Roads exposed to floods	Road Type	Road Length (km)	District Name
1	Kolathur pang Kadannamutty	MD	0.00	MALAPPURAM
2	Ambalapuzha - Thiruvalla road	SH	1.02	ALAPPUZHA
3	Edathva - Pandankari - Niranam road	MD	2.64	ALAPPUZHA
4	Edathva S.A. College - Chakkulam road	MD	4.25	ALAPPUZHA
5	Edathva S.A. College - Chakkulam road	MD	0.03	PATHANAMTHITTA
6	Alappuzha - Madhura road	SH	0.05	ALAPPUZHA
7	Kottappuzhakkal - Thazhava road	MD	0.06	ALAPPUZHA
8	Changakulangara - Valukutty	MD	0.02	KOLLAM
9	Changakulangara - Valukutty	MD	2.68	ALAPPUZHA
10	Kottapurakkal - Thazhava road	MD	0.77	ALAPPUZHA
11	Kottapurakkal - Thazhava road	MD	0.00	KOLLAM
12	Kottapurakkal - Thazhava road	MD	0.14	ALAPPUZHA
13	Oachira - Thamarakulam road	MD	0.13	KOLLAM
14	Kottapurakkal - Thazhava road	MD	3.23	ALAPPUZHA

Kerala State Disaster Management Plan, 2016

15	Ochira - Thamarakkulam road	MD	0.02	KOLLAM
16	Ochira - Thamarakkulam road	MD	0.51	ALAPPUZHA
17	Kottapurakkal - Thazhava road	MD	0.35	ALAPPUZHA
18	Ochira - Thamarakkulam road	MD	0.88	ALAPPUZHA
19	Road from kambisseri mukku kattanam (via) Kannanakuzhy Meppallikutty	MD	1.26	ALAPPUZHA
20	Siooranad Thamarakkulam road	MD	0.48	ALAPPUZHA
21	Ochira - Thamarakkulam road	MD	1.18	ALAPPUZHA
22	Sasthamkotta - Charummoodu road	MD	0.06	ALAPPUZHA
23	STD booth Valiyazhikkal school Tharayil kadavu Thekku road	MD	0.38	ALAPPUZHA
24	STD booth Valiyazhikkal school Tharayil kadavu Thekku road	MD	0.08	ALAPPUZHA
25	Thandasserilpalam Valiyazhikkal school jn	MD	0.36	ALAPPUZHA
26	Thandasserilpalam Valiyazhikkal school jn	MD	0.03	ALAPPUZHA
27	Krishnapuram - Choonad road	MD	2.92	ALAPPUZHA
28	Thandasserilpalam Valiyazhikkal school jn	MD	0.52	ALAPPUZHA
29	Ochira - Thamarakkulam road	MD	2.12	ALAPPUZHA
30	Kanakakunnu Kochidae Jetti road	MD	1.26	ALAPPUZHA
31	Thinkesh Jn Kayalvaram	MD	0.02	ALAPPUZHA
32	Kayamkulam -Thiruvalla road	SH	0.58	ALAPPUZHA
33	Approach road to Kariyath bridge	MD	0.28	ALAPPUZHA
34	Paroormukku west up to Ramancherikkadavu road	MD	1.21	ALAPPUZHA
35	Kottinatt jn Paravoor jn Keerikkad jetty road	MD	0.94	ALAPPUZHA
36	Pallikkal - Punnammoodu road	MD	1.09	ALAPPUZHA
37	Mavelikkara - Krishnapuram road	MD	1.58	ALAPPUZHA
38	T.M Vareughese road	MD	1.65	ALAPPUZHA
39	Thonnalloor - Adikattukulangara	MD	0.52	ALAPPUZHA
40	Bharanikavu - Komallur - Theruvu mukku - Padanilam Palamel - Kudassanad - A	MD	0.40	ALAPPUZHA
41	Kudassanadu - Thandanuvila Rd	MD	0.70	ALAPPUZHA
42	Puthen road - Manjadimukku junction	MD	0.32	ALAPPUZHA
43	Eruva kshethram Muttanisseryil jn road	MD	0.41	ALAPPUZHA
44	Approach road to Eruva Bridge in Eruva kakkanad road	MD	0.30	ALAPPUZHA
45	Kanakakunnu Kochidae Jetti road	MD	1.57	ALAPPUZHA
46	Kanakakunnu Kochidae Jetti road	MD	0.14	ALAPPUZHA
47	Approach road to Eruva Bridge in Eruva kakkanad road	MD	0.89	ALAPPUZHA
48	Kayamkulam - karthikappally road	MD	0.76	ALAPPUZHA
49	Kareelakulangara Back water road	MD	1.81	ALAPPUZHA
50	Tharayilkadavu Bhakthan Chetti road	MD	0.11	ALAPPUZHA
51	Tharayilkadavu Bhakthan Chetti road	MD	0.33	ALAPPUZHA
52	Tharayilkadavu Bhakthan Chetti road	MD	0.05	ALAPPUZHA
53	Tharayilkadavu Bhakthan Chetti road	MD	0.13	ALAPPUZHA

Kerala State Disaster Management Plan, 2016

54	Mavelikkara - Krishnapuram road	MD	0.12	ALAPPUZHA
55	Krishnapuram - Choonad road	MD	1.63	ALAPPUZHA
56	NH 47	NH	0.72	ALAPPUZHA
57	Vyasa Karoyogam Pathinalil palam road	MD	0.76	ALAPPUZHA
58	Vyasa Karoyogam Pathinalil palam road	MD	0.05	ALAPPUZHA
59	Kallummodu Deviation road	MD	0.22	ALAPPUZHA
60	Mavelikkara - Krishnapuram road	MD	1.01	ALAPPUZHA
61	Onnamkutty - Kuttippuram road	MD	0.70	ALAPPUZHA
62	Ochira Kochumuri Puthenveetil jn road	MD	1.98	ALAPPUZHA
63	Pallikkal Krishnapuram road	MD	1.78	ALAPPUZHA
64	Kottapurakkal - Thazhava road	MD	2.42	ALAPPUZHA
65	Kuttiyil mukku - Reekara road	MD	1.32	ALAPPUZHA
66	Pallikkal Krishnapuram road	MD	0.09	ALAPPUZHA
67	Kallummodu Deviation road	MD	0.32	ALAPPUZHA
68	NH 47	NH	0.50	ALAPPUZHA
69	Road from Kambisserimukku kattanam (via) kannanakuzhy Meppallikutty	MD	0.46	ALAPPUZHA
70	Areekkara Mukku - Kannanam kuzhi road	MD	1.82	ALAPPUZHA
71	NH 47	NH	0.44	ALAPPUZHA
72	Govindamuttom - Alumpeedika road	MD	0.43	ALAPPUZHA
73	Kayamkulam Deviation road	MD	0.35	ALAPPUZHA
74	NH 47	NH	0.30	ALAPPUZHA
75	Onnamkutty - Kuttippuram road	MD	1.62	ALAPPUZHA
76	Kuriyappassery Temple Perumpally Jetti road	MD	0.11	ALAPPUZHA
77	Kuriyappassery Temple Perumpally Jetti road	MD	0.09	ALAPPUZHA
78	Kayamkulam Deviation road	MD	0.32	ALAPPUZHA
79	K.P.S.C jn Lakshmi Talkies road	MD	0.88	ALAPPUZHA
80	Puthiyidom St.Mary's road	MD	1.01	ALAPPUZHA
81	Puthiyidom St.Mary's road	MD	0.56	ALAPPUZHA
82	Puthiyidom Govindamuttom - Prayar road	MD	0.99	ALAPPUZHA
83	NH 47	NH	0.44	ALAPPUZHA
84	Puthiyidom Govindamuttom - Prayar road	MD	0.22	ALAPPUZHA
85	Kayamkulam Deviation road	MD	0.11	ALAPPUZHA
86	T.B road Kayamkulam	MD	0.21	ALAPPUZHA
87	T.B road Kayamkulam	MD	0.01	ALAPPUZHA
88	NH 47	NH	0.32	ALAPPUZHA
89	T.B road Kayamkulam	MD	0.25	ALAPPUZHA
90	Kayamkulam Deviation road	MD	0.30	ALAPPUZHA
91	T.B road Kayamkulam	MD	0.17	ALAPPUZHA
92	Kayamkulam Deviation road	MD	0.02	ALAPPUZHA
93	Sasthamkotta - Charummoodu road	MD	0.91	ALAPPUZHA
94	Muttom Bazar road	MD	0.21	ALAPPUZHA
95	Muttom Bazar Link road	MD	0.16	ALAPPUZHA
96	Kayamkulam Deviation road	MD	0.17	ALAPPUZHA

Kerala State Disaster Management Plan, 2016

97	Jothinagar Perumpally Jetty road	MD	0.96	ALAPPUZHA
98	Jothinagar Perumpally Jetty road	MD	0.10	ALAPPUZHA
99	Kandallur-Manivelikkad road	MD	1.88	ALAPPUZHA
100	Kayamkulam Deviation road	MD	0.08	ALAPPUZHA
101	kayamkulam - pathanapuram road	SH	0.21	ALAPPUZHA
102	High School junction Police station road	MD	0.39	ALAPPUZHA
103	kayamkulam - pathanapuram road	SH	0.52	ALAPPUZHA
104	K.P.S.C jn Lakshmi Talkies road	MD	0.82	ALAPPUZHA
105	kayamkulam - pathanapuram road	SH	0.12	ALAPPUZHA
106	Pullukulangara - Kochiyudae Jetty	MD	0.92	ALAPPUZHA
107	NH 47	NH	0.33	ALAPPUZHA
108	kayamkulam - pathanapuram road	SH	0.60	ALAPPUZHA
109	Onnamkutty - Kuttippuram road	MD	1.13	ALAPPUZHA
110	kayamkulam - pathanapuram road	SH	0.08	ALAPPUZHA
111	Road from Kambisserimukku kattanam (via) kannanakuzhy Meppallikutty	MD	0.63	ALAPPUZHA
112	kayamkulam - pathanapuram road	SH	2.59	ALAPPUZHA
113	kayamkulam - pathanapuram road	SH	1.14	ALAPPUZHA
114	Mavelikkara - Krishnapuram road	MD	2.13	ALAPPUZHA
115	Kayamkulam - karthikappally road	MD	0.09	ALAPPUZHA
116	Kottapurakkal - Thazhava road	MD	2.09	ALAPPUZHA
117	kayamkulam - pathanapuram road	SH	0.72	ALAPPUZHA
118	Kayamkulam - karthikappally road	MD	0.25	ALAPPUZHA
119	Koikkal - Kattachir road	MD	2.61	ALAPPUZHA
120	kayamkulam - pathanapuram road	SH	0.53	ALAPPUZHA
121	Muttom Bazar road	MD	0.24	ALAPPUZHA
122	Kayamkulam Deviation road	MD	0.12	ALAPPUZHA
123	Pallikkal Krishnapuram road	MD	1.94	ALAPPUZHA
124	kayamkulam - pathanapuram road	SH	0.85	ALAPPUZHA
125	Kayamkulam -Thiruvalla road	SH	0.35	ALAPPUZHA
126	Old Fish Market road	MD	0.10	ALAPPUZHA
127	Kayamkulam -Thiruvalla road	SH	0.01	ALAPPUZHA
128	Thayyil peringala road	MD	0.83	ALAPPUZHA
129	kayamkulam - pathanapuram road	SH	2.00	ALAPPUZHA
130	Peringala Kochikkal road	MD	0.38	ALAPPUZHA
131	Thayyil peringala road	MD	0.59	ALAPPUZHA
132	Pallikkal - Punnammoodu road	MD	1.20	ALAPPUZHA
133	Vathikulam Chunakkara	MD	1.47	ALAPPUZHA
134	Puthiyakavu - Pallikkal road	MD	0.69	ALAPPUZHA
135	Kareelakulangara Back water road	MD	0.62	ALAPPUZHA
136	Bharanikavu - Komallur - Theruvu mukku - Padanilam Palamel - Kudassanad - A	MD	2.04	ALAPPUZHA
137	Mavelikkara - Krishnapuram road	MD	1.30	ALAPPUZHA
138	Pallikkal - Punnammoodu road	MD	0.12	ALAPPUZHA

Kerala State Disaster Management Plan, 2016

139	Vathikulam Chunakkara	MD	0.74	ALAPPUZHA
140	Keerikkad - Kananakakunnu road	MD	0.13	ALAPPUZHA
141	Kanakakunnu Kochidae Jetti road	MD	0.82	ALAPPUZHA
142	Kanakakunnu Kochidae Jetti road	MD	0.04	ALAPPUZHA
143	Kayamkulam - karthikappally road	MD	0.73	ALAPPUZHA
144	Mavelikkara - Krishnapuram road	MD	0.42	ALAPPUZHA
145	Road North of vathikulam to Chunakkara (via) vathikulam Temple	MD	0.66	ALAPPUZHA
146	Keerikkad - Kananakakunnu road	MD	1.60	ALAPPUZHA
147	Road North of vathikulam to Chunakkara (via) vathikulam Temple	MD	1.22	ALAPPUZHA
148	Puthiyakavu - Pallikkal road	MD	0.13	ALAPPUZHA
149	Bhagavthippady - Kareelakulangara road	MD	0.54	ALAPPUZHA
150	Keerikkad - Kananakakunnu road	MD	0.72	ALAPPUZHA
151	Kayamkulam -Thiruvalla road	SH	2.08	ALAPPUZHA
152	Bhagavthippady - Kareelakulangara road	MD	0.46	ALAPPUZHA
153	Pathiyoor - Arattukulangara Eruva road	MD	2.03	ALAPPUZHA
154	Bhagavthippady - Kareelakulangara road	MD	1.66	ALAPPUZHA
155	Choolathervu Kananakakunnu road	MD	1.14	ALAPPUZHA
156	Choolathervu Kananakakunnu road	MD	0.05	ALAPPUZHA
157	Kayamkulam - karthikappally road	MD	0.50	ALAPPUZHA
158	Keerikkad - Vettathukadavu road	MD	0.67	ALAPPUZHA
159	Puthiyakavu - Pallikkal road	MD	0.17	ALAPPUZHA
160	Keerikkad - Vetthathukadavu road	MD	1.10	ALAPPUZHA
161	Keerikkad - Vetthathukadavu road	MD	0.02	ALAPPUZHA
162	Thonnallur - Athikattukulangara Rd	MD	0.20	ALAPPUZHA
163	Kurathikkad temple to Chunakara via Varanical road	MD	0.45	ALAPPUZHA
164	Pallikkal - Punnammoodu road	MD	1.11	ALAPPUZHA
165	Kayamkulam -Thiruvalla road	SH	1.43	ALAPPUZHA
166	Puthiyakavu - Pallikkal road	MD	0.01	ALAPPUZHA
167	Chettikulangara - Chunakkara road	MD	1.10	ALAPPUZHA
168	Mavelikkara - Krishnapuram road	MD	2.22	ALAPPUZHA
169	Arattupuzha jn Pump house road	MD	0.21	ALAPPUZHA
170	Peringala Kochikkal road	MD	4.22	ALAPPUZHA
171	Charummoodu - Mankamkuzhy	MD	0.36	ALAPPUZHA
172	Chettikulangara - Chunakkara road	MD	1.45	ALAPPUZHA
173	Chettikulangara - Chunakkara road	MD	0.03	ALAPPUZHA
174	Chettikulangara - Chunakkara road	MD	0.58	ALAPPUZHA
175	Chettikulangara - Chunakkara road	MD	2.01	ALAPPUZHA
176	Erumakuzhi - Edappon road	MD	0.18	ALAPPUZHA
177	Cherukunnam - Vettiyar road	MD	0.31	ALAPPUZHA
178	Kochalumoodu - Pandalam	MD	0.30	ALAPPUZHA
179	Choolathervu Kananakakunnu road	MD	1.93	ALAPPUZHA
180	Choolathervu Kananakakunnu road	MD	0.24	ALAPPUZHA

Kerala State Disaster Management Plan, 2016

181	Kochalummoodu - Pandalam	MD	0.13	ALAPPUZHA
182	Kochalumood - Pandalam Rd km 7/650 to 12/400	MD	0.09	ALAPPUZHA
183	Charummoodu - Mankamkuzhy	MD	0.41	ALAPPUZHA
184	Kochalummoodu - Pandalam	MD	1.25	ALAPPUZHA
185	Cheppad - Choolatheruvu	MD	0.58	ALAPPUZHA
186	Cheppad - Choolatheruvu	MD	0.43	ALAPPUZHA
187	Cherukunnam - Vettiyar road	MD	0.23	ALAPPUZHA
188	Mavelikkara - Krishnapuram road	MD	1.14	ALAPPUZHA
189	Kollakadavu - Chengannoor	MD	0.01	ALAPPUZHA
190	Kayamkulam -Thiruvalla road	SH	0.84	ALAPPUZHA
191	Kollakadavu - Chengannoor	MD	0.15	ALAPPUZHA
192	Road from 446/000 NH way to karthikappally	MD	0.73	ALAPPUZHA
193	Cherukol - Nadaikkal - Ulunthy road	MD	0.49	ALAPPUZHA
194	Mulakkuzha - illathum mappuram	MD	0.57	ALAPPUZHA
195	Kollakadavu - Chengannoor	MD	1.24	ALAPPUZHA
196	Kodukulanji - Pulakkadavu Road	MD	2.86	ALAPPUZHA
197	Peringala Kochikkal road	MD	1.94	ALAPPUZHA
198	Kochalummoodu - Pandalam	MD	0.27	ALAPPUZHA
199	Road from West Mavelikkara Temple to South of Kandiyoor Temple	MD	0.28	ALAPPUZHA
200	Kodukulanji - Pulakkadavu Road	MD	2.80	ALAPPUZHA
201	Kollakadavu - Kulanada	MD	1.60	ALAPPUZHA
202	Karuvalil - Kannattumudi road (Eravankara riots)	MD	0.17	ALAPPUZHA
203	Road from West Mavelikkara Temple to South of Kandiyoor Temple	MD	0.78	ALAPPUZHA
204	Kayamkulam -Thiruvalla road	SH	0.19	ALAPPUZHA
205	Kayamkulam -Thiruvalla road	SH	0.24	ALAPPUZHA
206	Kayamkulam - Muttom road	MD	0.22	ALAPPUZHA
207	Kayamkulam -Thiruvalla road	SH	3.10	ALAPPUZHA
208	Kayamkulam -Thiruvalla road	SH	0.87	ALAPPUZHA
209	Thattarambalam - Thrikkunnapuzha road	MD	0.89	ALAPPUZHA
210	Thattarambalam - Thrikkunnapuzha road	MD	1.83	ALAPPUZHA
211	Mavelikkara - Kozhencherry road	SH	0.01	ALAPPUZHA
212	Mavelikkara - Kozhencherry road	SH	0.20	ALAPPUZHA
213	Mavelikkara - Kozhencherry road	SH	1.03	ALAPPUZHA
214	Pyunmmoodu - Kochalummodu road	MD	0.20	ALAPPUZHA
215	Kollakadavu - Kulanada	MD	2.08	ALAPPUZHA
216	Old Kollakadavu Fery road	MD	0.11	ALAPPUZHA
217	Mavelikkara - Kozhencherry road	SH	0.12	ALAPPUZHA
218	Mavelikkara - Kozhencherry road	SH	0.91	ALAPPUZHA
219	Kayamkulam -Thiruvalla road	SH	0.41	ALAPPUZHA
220	Old Mavelikkara - Chengannoor road to Kollakadavu Fery	MD	0.78	ALAPPUZHA
221	Pennukkara - kakkode road	MD	0.87	ALAPPUZHA

Kerala State Disaster Management Plan, 2016

222	NH 47	NH	0.72	ALAPPUZHA
223	Thattarambalam - Thrikkunnapuzha road	MD	0.49	ALAPPUZHA
224	Thattarambalam - Thrikkunnapuzha road	MD	3.03	ALAPPUZHA
225	Thattarambalam - Thrikkunnapuzha road	MD	0.33	ALAPPUZHA
226	Kandiyoor - Arattukadavu road	MD	1.01	ALAPPUZHA
227	Kayamkulam - karthikappally road	MD	0.95	ALAPPUZHA
228	Thattarambalam - Thrikkunnapuzha road	MD	0.77	ALAPPUZHA
229	Ala - Athalakadavu road	MD	0.41	ALAPPUZHA
230	Mavelikkara - Kozhencherry road	SH	1.01	ALAPPUZHA
231	Ennakkad - Mamrapadam road	MD	0.53	ALAPPUZHA
232	Sabarimala Village road	MD	1.34	ALAPPUZHA
233	Perissery - Cheriyanad road	MD	0.27	ALAPPUZHA
234	Thattarambalam mannar road	MD	2.99	ALAPPUZHA
235	Sabarimala Village road	MD	0.20	ALAPPUZHA
236	Pandanad Budhannoor road	MD	0.70	ALAPPUZHA
237	Ennakkad - Mamrapadam road	MD	0.52	ALAPPUZHA
238	Ennakkad - mamrapadam road	MD	0.99	ALAPPUZHA
239	Ennakkad - Mamrapadam road	MD	0.25	ALAPPUZHA
240	Ennakkad - Ulunthy road	MD	0.99	ALAPPUZHA
241	Kollakadavu - Chengannoor	MD	0.22	ALAPPUZHA
242	Muttom - Pallippad road	MD	0.40	ALAPPUZHA
243	Kayamkulam -Thiruvalla road	SH	1.29	ALAPPUZHA
244	Kallummoodu - Kottmuri road	MD	1.32	ALAPPUZHA
245	Ennakkad - Mamrapadam road	MD	1.19	ALAPPUZHA
246	Mavelikkara - Kozhencherry road	SH	0.11	ALAPPUZHA
247	Harippad - elenjimel road	MD	3.66	ALAPPUZHA
248	Karthikappally Pallimukku Narakathara road	MD	1.16	ALAPPUZHA
249	Danapadi - Narakathara road	MD	0.09	ALAPPUZHA
250	Karthikappally - Dhanappady road	MD	0.13	ALAPPUZHA
251	Danapadi - Narakathara road	MD	0.09	ALAPPUZHA
252	Alanchode - Thazham vathukkal road	MD	0.85	ALAPPUZHA
253	Harippad - elenjimel road	MD	0.67	ALAPPUZHA
254	Main Central Road (M.C.road)	SH	0.57	ALAPPUZHA
255	Alanchode - Thazham vathukkal road	MD	0.11	ALAPPUZHA
256	Mulakkuzha - illathum mappuram	MD	0.36	ALAPPUZHA
257	Kanjirathummoodu - Parappattupady	MD	0.14	ALAPPUZHA
258	Main Central Road (M.C.road)	SH	0.20	ALAPPUZHA
259	Harippad Town hall Junction to Danappadi (Via Mannarassala)	MD	0.39	ALAPPUZHA
260	Harippad Town hall Junction to Danappadi (Via Mannarassala)	MD	0.23	ALAPPUZHA
261	Thattarambalam mannar road	MD	1.58	ALAPPUZHA
262	Thrippерumthura Temple to Kuttanperoor road	MD	0.52	ALAPPUZHA
263	Kozhippalam - Karakkad	MD	0.23	ALAPPUZHA

Kerala State Disaster Management Plan, 2016

264	Mulakkuzha - illathum mappuram	MD	0.70	ALAPPUZHA
265	Main Central Road (M.C.road)	SH	0.36	ALAPPUZHA
266	Kollakadavu - Chengannoor	MD	0.56	ALAPPUZHA
267	Mavelikkara - Kozhencherry road	SH	0.32	ALAPPUZHA
268	Thrippерumthura Temple to Kuttanperoor road	MD	1.86	ALAPPUZHA
269	Sabarimala Village road	MD	1.15	ALAPPUZHA
270	Mulakkuzha - Kidangannoor road	MD	0.65	ALAPPUZHA
271	Kollakadavu - Chengannoor	MD	0.28	ALAPPUZHA
272	Kanjirathummoodu - Parappattupady	MD	0.69	ALAPPUZHA
273	Ennakkad - Ulunthy road	MD	1.94	ALAPPUZHA
274	Harippad - elenjimel road	MD	1.34	ALAPPUZHA
275	Ala - Athalakadavu road	MD	1.05	ALAPPUZHA
276	Perissery - Cheriyanaad road	MD	1.26	ALAPPUZHA
277	Pandanad Budhannoor road	MD	1.21	ALAPPUZHA
278	Harippad - elenjimel road	MD	0.58	ALAPPUZHA
279	Harippad - elenjimel road	MD	0.36	ALAPPUZHA
280	Harippad - elenjimel road	MD	0.11	ALAPPUZHA
281	NH 47	NH	0.43	ALAPPUZHA
282	Karuvatta NH way to K.V.jetty	MD	3.00	ALAPPUZHA
283	Sabarimala Village road	MD	0.30	ALAPPUZHA
284	Kadammavu jn Kulickampalam Marthomappadi jn	MD	1.23	ALAPPUZHA
285	Kollakadavu - Chengannoor	MD	0.13	ALAPPUZHA
286	Harippad - Veeyapuram road	MD	0.16	ALAPPUZHA
287	Harippad TB Junction - Vellankulangara road	MD	0.48	ALAPPUZHA
288	Koikkalmukku - Kuttanperoor	MD	1.53	ALAPPUZHA
289	Harippad - Veeyapuram road	MD	0.08	ALAPPUZHA
290	Main Central Road (M.C.road)	SH	0.90	ALAPPUZHA
291	Sabarimala Village road	MD	0.58	ALAPPUZHA
292	harippad - Ayaparambu road	MD	0.57	ALAPPUZHA
293	Perumpuzhakkadavu Jn - Angadikkal South road (via) Central Hachery Malayilp	MD	0.29	ALAPPUZHA
294	Karuvatta- kumara kodi road	MD	3.58	ALAPPUZHA
295	Karuvatta NH way to Sasthamuri road	MD	0.25	ALAPPUZHA
296	Perissery - Cheriyanaad road	MD	1.16	ALAPPUZHA
297	Perumpuzhakkadavu Jn - Angadikkal SOuth road (via) Central Hatchery Malayil	MD	0.67	ALAPPUZHA
298	NH 47	NH	0.16	ALAPPUZHA
299	Perumpuzhakkadavu Jn - Angadikkal South road (via) Central Hachery Malayilp	MD	0.40	ALAPPUZHA
300	Main Central Road (M.C.road)	SH	0.18	ALAPPUZHA
301	Karuvatta NH way to Sasthamuri road	MD	1.25	ALAPPUZHA
302	Harippad Block Head Quarters to Cheruthanakkadavu road	MD	1.12	ALAPPUZHA
303	Karuvatta NH way to Sasthamuri road	MD	0.65	ALAPPUZHA
304	Thattarambalam mannar road	MD	2.15	ALAPPUZHA

Kerala State Disaster Management Plan, 2016

305	Alummoodu - Puncha road	MD	0.42	ALAPPUZHA
306	Alummoodu - Puncha road	MD	0.34	ALAPPUZHA
307	Mannar - Puliyoora road	MD	0.86	ALAPPUZHA
308	Alummoodu - Puncha road	MD	1.06	ALAPPUZHA
309	Mannar - Puliyoora road	MD	1.08	ALAPPUZHA
310	Mannar - Puliyoora road	MD	1.29	ALAPPUZHA
311	Mavelikkara - Kozhencherry road	SH	0.82	ALAPPUZHA
312	Pandanad Budhannoor road	MD	1.74	ALAPPUZHA
313	Mannar - Puliyoora road	MD	0.08	ALAPPUZHA
314	Mannar - Puliyoora road	MD	0.76	ALAPPUZHA
315	Thoombinal Fery road	MD	0.26	ALAPPUZHA
316	Chengannoor - Kidangannur road	MD	0.09	ALAPPUZHA
317	Mulakkuzha - Puthenkavu road	MD	0.12	ALAPPUZHA
318	Chengannoor - Kidangannur road	MD	0.89	ALAPPUZHA
319	Main Central Road (M.C.road)	SH	0.17	ALAPPUZHA
320	Thottappally - Thrikunnapuzha road	MD	0.31	ALAPPUZHA
321	Thattarambalam mannar road	MD	1.16	ALAPPUZHA
322	Mavelikkara - Kozhencherry road	SH	0.25	ALAPPUZHA
323	Approach road to Public Office Chengannur	MD	0.22	ALAPPUZHA
324	Main Central Road (M.C.road)	SH	0.25	ALAPPUZHA
325	Approach road to Public office Chengannoor	MD	0.16	ALAPPUZHA
326	harippad - Ayaparambu road	MD	1.59	ALAPPUZHA
327	NH 47	NH	1.41	ALAPPUZHA
328	Harippad Block Head Quarters to Cheruthanakkadavu road	MD	1.25	ALAPPUZHA
329	Approach road to Public office Chengannoor	MD	0.09	ALAPPUZHA
330	Approach road to railway station Chengannoor	MD	0.67	ALAPPUZHA
331	Main Central Road (M.C.road)	SH	0.24	ALAPPUZHA
332	NH 47	NH	3.92	ALAPPUZHA
333	NH 47	NH	0.30	ALAPPUZHA
334	Budhannoor-Kadmboor road	MD	1.77	ALAPPUZHA
335	Approach road to Public office Chengannoor	MD	0.16	ALAPPUZHA
336	Approach road to Public Office Chengannur	MD	0.15	ALAPPUZHA
337	Nedumudy - Karuvatta road	MD	0.24	ALAPPUZHA
338	Nedumudy - Karuvatta road	MD	0.16	ALAPPUZHA
339	Mavelikkara - Kozhenchery road	SH	0.29	ALAPPUZHA
340	Approach road to Public office Chengannoor	MD	0.12	ALAPPUZHA
341	Kayamkulam -Thiruvalla road	SH	0.05	ALAPPUZHA
342	Approach road to Public Office Chengannur	MD	0.40	ALAPPUZHA
343	Mavelikkara - Kozhenchery road	SH	0.53	ALAPPUZHA
344	Mulakkuzha - Puthenkavu road	MD	0.70	ALAPPUZHA
345	Puthenkavu - Kidangannur Rd - 0/400 to 4/400	MD	0.41	ALAPPUZHA
346	Mavelikkara - Kozhenchery road	SH	0.19	ALAPPUZHA
347	Mavelikkara - Kozhencherry road	SH	0.55	ALAPPUZHA

Kerala State Disaster Management Plan, 2016

348	Main Central Road (M.C.road)	SH	0.57	ALAPPUZHA
349	Angadikkal - Puthenkavu road	MD	0.16	ALAPPUZHA
350	Mulakkuzha - Puthenkavu road	MD	0.30	ALAPPUZHA
351	Perissery - Vanmozhi road	MD	0.69	ALAPPUZHA
352	Mavelikkara - Kozhenchery road	SH	0.37	ALAPPUZHA
353	Kayamkulam -Thiruvalla road	SH	0.45	ALAPPUZHA
354	Mithramadam Palachuvadu road	MD	1.89	ALAPPUZHA
355	Chenganoor - Mannar road	MD	0.62	ALAPPUZHA
356	Chenganoor - Mannar road	MD	1.03	ALAPPUZHA
357	Harippad - Veeyapuram road	MD	2.08	ALAPPUZHA
358	Mannar - Jetty road	MD	0.12	ALAPPUZHA
359	Chenganoor - Mannar road	MD	0.44	ALAPPUZHA
360	Perissery - Kurisummoodu - Mundankavu - Grace Theatre road	MD	0.99	ALAPPUZHA
361	Main Central Road (M.C.road)	SH	0.48	ALAPPUZHA
362	Sabarimala Village road from M.C. road towards East	MD	1.15	ALAPPUZHA
363	Mulakkuzha - Puthenkavu road	MD	0.49	ALAPPUZHA
364	Mavelikkara - Kozhenchery road	SH	0.20	ALAPPUZHA
365	Mavelikkara - Kozhenchery road	SH	0.04	PATHANAMT HITTA
366	Mavelikkara - Kozhenchery road	SH	0.43	ALAPPUZHA
367	Main Central Road (M.C.road)	SH	0.20	ALAPPUZHA
368	Chenganoor - Mannar road	MD	0.15	ALAPPUZHA
369	Chenganoor - Mannar road	MD	0.25	ALAPPUZHA
370	Mavelikkara - Kozhenchery road	SH	0.99	ALAPPUZHA
371	Sabarimala Village road from M.C. road towards East	MD	0.83	ALAPPUZHA
372	Mannar - Veeyapuram road	MD	8.59	ALAPPUZHA
373	Kayamkulam -Thiruvalla road	SH	0.56	ALAPPUZHA
374	Pandanad Budhannoor road	MD	1.97	ALAPPUZHA
375	Chenganoor - Mannar road	MD	1.94	ALAPPUZHA
376	Harippad - Veeyapuram road	MD	0.04	ALAPPUZHA
377	Harippad - Veeyapuram road	MD	1.22	ALAPPUZHA
378	Kadapra - Veeyapuram road	MD	0.72	ALAPPUZHA
379	Chenganoor - Mannar road	MD	1.72	ALAPPUZHA
380	Vadassery Kavu Vanmuzhy road	MD	1.91	ALAPPUZHA
381	Perissery - Kurisummoodu - Mundankavu - Grace Theatre road	MD	0.59	ALAPPUZHA
382	Main Central Road (M.C.road)	SH	0.69	ALAPPUZHA
383	Kayamkulam - Thiruvalla A 21/400 - 30/560	SH	0.01	ALAPPUZHA
384	Kayamkulam - Thiruvalla A 21/400 - 30/560	SH	0.04	PATHANAMT HITTA
385	Chengannur - Mannar Rd km 6/600 to 9/350	MD	0.01	ALAPPUZHA
386	Chengannur - Mannar Rd km 6/600 to 9/350	MD	0.01	PATHANAMT HITTA
387	Main Central Road (M.C.road)	SH	0.40	ALAPPUZHA

Kerala State Disaster Management Plan, 2016

388	Approach road to Kallissery T.B.Road	MD	0.16	ALAPPUZHA
389	Kallussery - Kuthiyathodu road	MD	1.27	ALAPPUZHA
390	Main Central Road (M.C.road)	SH	0.51	ALAPPUZHA
391	Kallussey - Eraviperoor road	MD	0.61	ALAPPUZHA
392	Kallussey - Eraviperoor road	MD	1.30	ALAPPUZHA
393	Approach road to Mithrapuzha Bridge	MD	1.52	ALAPPUZHA
394	Ampeerathupady - Kuthiyathode road	MD	4.77	ALAPPUZHA
395	Kallussey - Eraviperoor road	MD	0.25	ALAPPUZHA
396	Kallussery - Kuthiyathodu road	MD	3.57	ALAPPUZHA
397	Puthenkavu - Eraviperoor road	MD	1.79	ALAPPUZHA
398	Madanassery Fery road	MD	0.24	ALAPPUZHA
399	Road from 121 km of M.C road Eramallikkara road	MD	0.46	ALAPPUZHA
400	Main Central Road (M.C.road)	SH	1.45	ALAPPUZHA
401	Road from 121 km of M.C road Eramallikkara road	MD	4.64	ALAPPUZHA
402	Main Central Road (M.C.road)	SH	0.34	ALAPPUZHA
403	Kallissery - Vallamkulam Rd Km 0/00 to 2/900	MD	0.84	ALAPPUZHA
404	Edathua - Veeyapuram road	MD	3.63	ALAPPUZHA
405	Ambalapuzha - Thiruvalla road	SH	0.66	ALAPPUZHA
406	Ambalapuzha - Thiruvalla road	SH	0.32	ALAPPUZHA
407	Ambalapuzha - Thiruvalla road	SH	0.28	ALAPPUZHA
408	Ambalapuzha - Thiruvalla road	SH	1.19	ALAPPUZHA
409	Ambalapuzha - Thiruvalla road	SH	2.95	ALAPPUZHA
410	NH 47	NH	0.39	ALAPPUZHA
411	Nedumudy - Karuvatta road	MD	6.33	ALAPPUZHA
412	Ambalapuzha - Thiruvalla road	SH	5.72	ALAPPUZHA
413	Padipurakkal Kshethram - Kandankarippally - Thayankari - Edathus Pally	MD	2.22	ALAPPUZHA
414	Kozhimukku - Chambakkulam	MD	2.36	ALAPPUZHA
415	Ramankari - Kodupunna - Thayankari - Edathua road	MD	3.37	ALAPPUZHA
416	Neerattupuram - Arthissery road	MD	0.70	ALAPPUZHA
417	Neerattupuram - Arthissery road	MD	1.42	ALAPPUZHA
418	Muttar central road	MD	0.33	ALAPPUZHA
419	Muttar Central road	MD	0.93	ALAPPUZHA
420	Ramankari - Kodupunna - Thayankari - Edathua road	MD	0.48	ALAPPUZHA
421	Kozhimukku - Chambakkulam	MD	2.07	ALAPPUZHA
422	Ambalapuzha - Thiruvalla road	SH	3.21	ALAPPUZHA
423	Ramankari - Kodupunna - Thayankari - Edathua road	MD	0.63	ALAPPUZHA
424	Neerattupuram - Arthissery road	MD	1.63	ALAPPUZHA
425	Muttar central road	MD	0.92	ALAPPUZHA
426	Ramankari - Kodupunna - Thayankari - Edathua road	MD	0.25	ALAPPUZHA
427	Padipurakkal Kshethram - Kandankarippally - Thayankari - Edathus Pally	MD	2.62	ALAPPUZHA
428	Kaithathodu - Mithrakari - Mampazhakari road	MD	3.64	ALAPPUZHA
429	NH 47	NH	0.65	ALAPPUZHA

Kerala State Disaster Management Plan, 2016

430	Edathva - Puthukari - Mampuzhakkari road	MD	7.34	ALAPPUZHA
431	Kaithathodu - Mithrakari - mampazhakari road	MD	2.61	ALAPPUZHA
432	Padipurakkal Kshethram - Kandankarippally - Thayankari - Edathus Pally	MD	2.83	ALAPPUZHA
433	Ambalappuzha - Kanjipadam Road	MD	0.00	ALAPPUZHA
434	Kozhimukku - Chambakulam	MD	4.28	ALAPPUZHA
435	Padipurakkal Kshethram - Kandankarippally - Thayankari - Edathus Pally	MD	1.39	ALAPPUZHA
436	Ramankari - Kodupunna - Thayankari - Edathua road	MD	3.33	ALAPPUZHA
437	Kaithathodu - Mithrakari - Mampazhakari road	MD	2.30	ALAPPUZHA
438	Muttar central road	MD	4.65	ALAPPUZHA
439	Alappuzha - Changanachery road	SH	0.39	ALAPPUZHA
440	Edathva - Puthukari - Mampuzhakkari road	MD	1.15	ALAPPUZHA
441	Alappuzha - Changanachery road	SH	2.71	ALAPPUZHA
442	Alappuzha - Changanachery road	SH	0.10	ALAPPUZHA
443	Kidangara - Kavalam road	MD	0.47	ALAPPUZHA
444	Alappuzha - Changanachery road	SH	1.44	ALAPPUZHA
445	Ramankari - Kodupunna - Thayankari - Edathua road	MD	0.99	ALAPPUZHA
446	Alappuzha - Changanachery road	SH	0.81	ALAPPUZHA
447	Ramanakari - Kodupunna - Thayankari - Edathua road	MD	0.98	ALAPPUZHA
448	Komenkerychira-Ambedkar colony AC road	MD	0.98	ALAPPUZHA
449	Kidangara - kannadi road	MD	0.34	ALAPPUZHA
450	Alappuzha - Changanachery road	SH	1.42	ALAPPUZHA
451	Kandankari - Nedumudi - Chavara Bhavan - Vellmathra - venattu kadu - Kayalp	MD	3.14	ALAPPUZHA
452	Alappuzha - Changanachery road	SH	1.74	ALAPPUZHA
453	A.C. road ramankari N.S.S high School Veliyanad road	MD	1.48	ALAPPUZHA
454	A.C. road to Chambakkulam Govt. Hospital road	MD	4.26	ALAPPUZHA
455	Alappuzha - Changanachery road	SH	0.32	ALAPPUZHA
456	Kidangara - kannadi road	MD	1.07	ALAPPUZHA
457	Kidangara - Kavalam road	MD	2.39	ALAPPUZHA
458	A.C.road Ramamnkari N.S.S High School Veliyanad road	MD	0.77	ALAPPUZHA
459	A.C.road to Mancombu - kavalm (via) pulinkunnu Police Station - Vikas marg	MD	0.33	ALAPPUZHA
460	A.C.Road Ramankari N.S.S. High School Veliyanad road	MD	0.56	ALAPPUZHA
461	Kidangara - kannadi road	MD	1.03	ALAPPUZHA
462	Alappuzha - Changanachery road	SH	2.26	ALAPPUZHA
463	Kidangara - Kavalam road	MD	0.74	ALAPPUZHA
464	Kidangara - kannadi road	MD	0.25	ALAPPUZHA
465	A.C.Road Ramankari N.S.S. High School Veliyanad road	MD	0.92	ALAPPUZHA
466	Kidangara - kannadi road	MD	0.45	ALAPPUZHA

Kerala State Disaster Management Plan, 2016

467	Kidangara - kannadi road	MD	0.31	ALAPPUZHA
468	A.C.road to Chathurthiakiri - - VikasMarg - Thaluk Hospital - pulikunnu Ma	MD	0.40	ALAPPUZHA
469	Kannankari Veliyanakari Cheruvallikkavu Devi temple road	MD	0.42	ALAPPUZHA
470	Kannankari Veliyanakari Cheruvallikkavu Devi temple road	MD	1.25	ALAPPUZHA
471	Nedumudy - Karuvatta road	MD	8.56	ALAPPUZHA
472	Alappuzha - Changanachery road	SH	1.25	ALAPPUZHA
473	A.C.road to Chathurthiakiri - - VikasMarg - Thaluk Hospital - pulikunnu Ma	MD	0.34	ALAPPUZHA
474	A.C.road to Mancombu - kavalm (via) pulinkunnu Police Station - Vikas marg	MD	1.15	ALAPPUZHA
475	Pallikoottumma - Neelamperoor road	MD	2.31	ALAPPUZHA
476	A.C.road to Chathurthiakiri - - VikasMarg - Thaluk Hospital - pulikunnu Ma	MD	1.21	ALAPPUZHA
477	A.C.road to Chathurthiakiri - - VikasMarg - Thaluk Hospital - pulikunnu Ma	MD	1.11	ALAPPUZHA
478	A.C.road to Chathurthiakiri - - VikasMarg - Thaluk Hospital - pulikunnu Ma	MD	1.68	ALAPPUZHA
479	Kandankari - Nedumudi - Chavara Bhavan - Vellmathara - venattu kadu - kayal	MD	1.08	ALAPPUZHA
480	A.C.road Ramankari N.S.S High School Veliyanad road	MD	1.29	ALAPPUZHA
481	Kidangara - Kavalam road	MD	1.62	ALAPPUZHA
482	kandankari - Nedumudi - Chavara Bhavan - Vellmathara - Venattukadu - kayalp	MD	0.41	ALAPPUZHA
483	Kunnankari - Valadi - Era road	MD	1.76	ALAPPUZHA
484	Kunnankari - Kumaramkari - paral - Changanacherry road	MD	2.55	ALAPPUZHA
485	Kidangara - Kavalam road	MD	0.19	ALAPPUZHA
486	Kidangara - Kavalam road	MD	0.29	ALAPPUZHA
487	Kidangara - Kavalam road	MD	0.22	ALAPPUZHA
488	Kidangara - Kavalam road	MD	0.18	ALAPPUZHA
489	Narakathara - Payattupakka - Chakka Chambakka - Akkanady - Neelamperoor roa	MD	1.09	ALAPPUZHA
490	Kidangara - Kavalam road	MD	0.19	ALAPPUZHA
491	A.C.Road to Chathurthiakiri - Vikas Marg - Taluk Hospital - Pulikunnu Marke	MD	0.91	ALAPPUZHA
492	A.C.Road to Chathurthiakiri - Vikas Marg - Taluk Hospital - Pulikunnu Marke	MD	0.00	ALAPPUZHA
493	A.C.road to Karimadi Vilakkumaram road	MD	5.78	ALAPPUZHA
494	Alappuzha - Changanachery road	SH	2.65	ALAPPUZHA
495	Narakathara - Payattupakka - Chakka Chambakka - Akkanady - Neelamperoor roa	MD	0.88	ALAPPUZHA
496	Kunnankari - Kumaramkari - paral - Changanacherry road	MD	0.63	ALAPPUZHA
497	Kunnankari - Kumaramkari - Paral - Changanachery road	MD	0.49	ALAPPUZHA

Kerala State Disaster Management Plan, 2016

498	Kunnankari - Kumaramkari - paral - Changanacherry road	MD	0.14	ALAPPUZHA
499	Kunnamkary Kumaramkary Paral Changanacherry road	MD	0.64	ALAPPUZHA
500	Kidangara - Kavalam road	MD	0.66	ALAPPUZHA
501	Kunnankari - valadi- Era road	MD	0.55	ALAPPUZHA
502	Alappuzha - Changanachery road	SH	0.99	ALAPPUZHA
503	A.C.road to Mancombu - kavalm (via) pulinkunnu Police Station - Vikas marg	MD	2.41	ALAPPUZHA
504	A.C.road to Mancombu - kavalm (via) pulinkunnu Police Station - Vikas marg	MD	0.58	ALAPPUZHA
505	Pallikoottumma - Neelamperoor road	MD	1.43	ALAPPUZHA
506	Kidangara - kannadi road	MD	4.03	ALAPPUZHA
507	Southern Boundary road	MD	0.19	ALAPPUZHA
508	A.C.road to mancombu - Kavalam (via) Pulinkunnu Police Station - Vikas marg	MD	0.73	ALAPPUZHA
509	Kandankari - Nedumudi - Chavara Bhavan - Vellmathara - venattu kadu - kayal	MD	4.80	ALAPPUZHA
510	Kandankari - Nedumudi - Chavara Bhavan - Vellmathara - venattu kadu - kayal	MD	0.19	ALAPPUZHA
511	Pallikoottumma - Neelamperoor road	MD	0.58	ALAPPUZHA
512	A.C.road to mancombu - Kavalam (via) Pulinkunnu Police Station - Vikas marg	MD	0.08	ALAPPUZHA
513	Kandankari - Nedumudi - Chavara Bhavan - Vellmathara - venattu kadu - kayal	MD	0.99	ALAPPUZHA
514	Kunnankari - Kumaramkari - paral - Changanacherry road	MD	1.04	ALAPPUZHA
515	Mulakkamthuruthi - Narakathara - Krishnapuram road	MD	0.65	ALAPPUZHA
516	Kidangara - Kavalam road	MD	1.59	ALAPPUZHA
517	Narakathara - Payattupakka - Chakka Chambakka - Akkanady - Neelamperoor roa	MD	2.64	ALAPPUZHA
518	Mulakkamthuruthi - Narakathara - Krishnapuram road	MD	2.31	ALAPPUZHA
519	Mulakkamthuruthi - Narakathara - Krishnapuram road	MD	0.16	ALAPPUZHA
520	Alappuzha - Changanachery road	SH	1.05	ALAPPUZHA
521	Pallikoottumma - Neelamperoor road	MD	0.76	ALAPPUZHA
522	Mulakkamthuruthi - Narakathara - Krishnapuram road	MD	1.69	ALAPPUZHA
523	A.C.road to mancombu - Kavalam (via) Pulinkunnu Police Station - Vikas marg	MD	1.13	ALAPPUZHA
524	A.C. road to Mancombu -kavalam (via) pulikunnu Police Station - Vikas Marg	MD	0.43	ALAPPUZHA
525	Pallikoottumma - Neelamperoor road	MD	0.29	ALAPPUZHA
526	Pallikoottumma - Neelamperoor road	MD	0.16	ALAPPUZHA
527	Krishnapuram - Kavalam road	MD	1.55	ALAPPUZHA
528	Pallikoottumma - Neelamperoor road	MD	0.12	ALAPPUZHA
529	Nedumudy - Kuppapuram road	MD	4.29	ALAPPUZHA

Kerala State Disaster Management Plan, 2016

530	A.C.road to Kainakari Panchayath office road	MD	0.26	ALAPPUZHA
531	A.C.road to Kainakari Panchayath office road	MD	3.35	ALAPPUZHA
532	Thuruthy Mulackamthuruthy road	MD	0.02	ALAPPUZHA
533	Thuruthy Mulackamthuruthy road	MD	0.03	KOTTAYAM
534	Pallikoottumma - Neelamperoor road	MD	0.94	ALAPPUZHA
535	Pallikoottumma - Neelamperoor road	MD	0.14	ALAPPUZHA
536	Cheukara - Lisseu road	MD	0.78	ALAPPUZHA
537	Krishnapuram - Kavalam road	MD	1.71	ALAPPUZHA
538	A.C. road to Mancombu -kavalam (via) pulikunnu Police Station - Vikas Marg	MD	1.60	ALAPPUZHA
539	Cherukara - Lisseux road	MD	1.68	ALAPPUZHA
540	Narakathara - Payattupakka - Chakka Chambakka - Akkanady - Neelamperoor roa	MD	3.33	ALAPPUZHA
541	Pallikoottumma - Neelamperoor road	MD	0.20	ALAPPUZHA
542	Pallikoottumma - Neelamperoor road	MD	3.23	ALAPPUZHA
543	Kunnankari - Valadi - Era road	MD	4.08	ALAPPUZHA
544	Pallikoottumma - Neelamperoor road	MD	2.13	ALAPPUZHA
545	Kurichy Karunattuvala road	MD	0.90	ALAPPUZHA
546	Kurichy Karunattuvala road	MD	0.02	KOTTAYAM
547	Narakathara - Payattupakka - Chakka Chambakka - Akkanady - Neelamperoor roa	MD	1.99	ALAPPUZHA
548	Narakathara - Payattupakka - Chakka Chambakka - Akkanady - Neelamperoor roa	MD	0.05	KOTTAYAM
549	Narakathara - Payattupakka - Chakka Chambakka - Akkanady - Neelamperoor roa	MD	1.92	ALAPPUZHA
550	Narakathara - Payattupakka - Chakka Chambakka - Akkanady - Neelamperoor roa	MD	0.98	KOTTAYAM
551	Narakathara - Payattupakka - Chakka Chambakka - Akkanady - Neelamperoor roa	MD	0.17	ALAPPUZHA
552	Narakathara - Payattupakka - Chakka Chambakka - Akkanady - Neelamperoor roa	MD	0.35	KOTTAYAM
553	Nedumudy - Kuppapuram road	MD	4.06	ALAPPUZHA
554	Nedumudy - Kuppapuram road	MD	0.02	ALAPPUZHA
555	Alappuzha - Madhura road	SH	1.25	ALAPPUZHA
556	S.L. Puram road	MD	0.79	ALAPPUZHA
557	Pathirappalli - Nethaji - Komalapuram - Aspin wall road	MD	0.16	ALAPPUZHA
558	Pathirappalli - Nethaji - Komalapuram - Aspin wall road	MD	0.46	ALAPPUZHA
559	Alappuzha - Madhura road	SH	0.24	ALAPPUZHA
560	Pathirappalli - Nethaji - Komalapuram - Aspin wall road	MD	0.97	ALAPPUZHA
561	NH 47	NH	0.86	ALAPPUZHA
562	Kattoor - kalavoor road	MD	0.27	ALAPPUZHA
563	NH 47	NH	0.05	ALAPPUZHA
564	Alappuzha - Madhura road	SH	0.70	ALAPPUZHA
565	Kalavoor - Mannanchery road	MD	0.45	ALAPPUZHA

Kerala State Disaster Management Plan, 2016

566	S.L. Puram road	MD	1.14	ALAPPUZHA
567	Mannanchery - Ponnad road	MD	0.20	ALAPPUZHA
568	Kanjikkuzhi - Mararikulam road	MD	0.32	ALAPPUZHA
569	Kanjikkuzhi - Muhamma	MD	0.29	ALAPPUZHA
570	S.L. Puram road	MD	1.33	ALAPPUZHA
571	Kanjikkuzhi - Muhamma	MD	0.48	ALAPPUZHA
572	Kanjikkuzhi - Muhamma	MD	0.11	ALAPPUZHA
573	Kanichukulangara road	MD	0.10	ALAPPUZHA
574	Kanichukulangara road	MD	0.37	ALAPPUZHA
575	Thiruvalla - puthanangadi road	MD	0.27	ALAPPUZHA
576	Mangalapuram Lutheran Ayyappanchery road	MD	0.01	ALAPPUZHA
577	Thiruvizha road	MD	0.14	ALAPPUZHA
578	Thiruvalla - puthanangadi road	MD	0.31	ALAPPUZHA
579	S.L. Puram road	MD	1.59	ALAPPUZHA
580	Thiruvizha road	MD	0.37	ALAPPUZHA
581	Thiruvalla - puthanangadi road	MD	0.58	ALAPPUZHA
582	Thiruvizha Temple Chenneveli road	MD	0.33	ALAPPUZHA
583	Alappuzha - Madhura road	SH	1.69	ALAPPUZHA
584	S.L. Puram road	MD	0.88	ALAPPUZHA
585	Muttathiparambu road	MD	0.21	ALAPPUZHA
586	Cherthala - Thekkaetheruvu - Thiruvizha - Kizh	MD	0.22	ALAPPUZHA
587	11th Mile Areeparambu road	MD	0.07	ALAPPUZHA
588	11th Mile Areeparambu road	MD	0.58	ALAPPUZHA
589	Muttathiparambu road	MD	1.07	ALAPPUZHA
590	Muhamma Thanneer Mukham (Kayal bank road)	MD	0.94	ALAPPUZHA
591	Muhamma Thanneer Mukham (Kayal bank road)	MD	0.07	ALAPPUZHA
592	Maruthur vattom road	MD	0.06	ALAPPUZHA
593	Maruthur vattom road	MD	0.35	ALAPPUZHA
594	Vallayil chambakkadamukku	MD	0.64	ALAPPUZHA
595	Cherthala - Thekkaetheruvu - Thiruvizha - Kizh	MD	0.20	ALAPPUZHA
596	Cherthala - Arookutty road	MD	0.28	ALAPPUZHA
597	Thuravoor Mackey landing	MD	0.24	ALAPPUZHA
598	Vayalar olathala kavil Vauamangalam	MD	0.11	ALAPPUZHA
599	Cherthala - Arthinkal road	MD	0.19	ALAPPUZHA
600	Vallayil chambakkadamukku	MD	0.31	ALAPPUZHA
601	Alappuzha - Madhura road	SH	0.19	ALAPPUZHA
602	Maruthur vattom road	MD	0.07	ALAPPUZHA
603	Alappuzha - Madhura road	SH	0.77	ALAPPUZHA
604	Road from 12/7 A.A. road to 0/200 S.A. road	MD	0.18	ALAPPUZHA
605	Road from Eastern Town road to join kallikulam M	MD	0.09	ALAPPUZHA
606	Cherthala - Kuruppankulangara road	MD	0.11	ALAPPUZHA
607	Kuruppukulangara - Kanichukulangara road	MD	1.17	ALAPPUZHA
608	Cherthala - Thanneermukkom road	MD	0.16	ALAPPUZHA

Kerala State Disaster Management Plan, 2016

609	Cherthala - Thanneermukkom road	MD	0.17	ALAPPUZHA
610	Cherthala - Kuruppankulangara road	MD	0.37	ALAPPUZHA
611	Cherthala - Arthinkal road	MD	0.01	ALAPPUZHA
612	Thyckal beach road	MD	0.11	ALAPPUZHA
613	Cherthala - Arthinkal road	MD	0.11	ALAPPUZHA
614	Road from 12/7 A.A. road to 0/200 S.A. road	MD	0.69	ALAPPUZHA
615	Cherthala - Thanneermukkom road	MD	0.20	ALAPPUZHA
616	Cherthala - Thanneermukkom road	MD	0.08	ALAPPUZHA
617	Cherthala - Arthinkal road	MD	0.09	ALAPPUZHA
618	Ottapunna - Kuruppankulangara road	MD	0.76	ALAPPUZHA
619	Cherthala - Arthinkal road	MD	0.11	ALAPPUZHA
620	Road from 12/7 A.A. road to 0/200 S.A. road	MD	0.44	ALAPPUZHA
621	Cherthala - Arookutty road	MD	0.02	ALAPPUZHA
622	Cherthala - Arookutty road	MD	0.27	ALAPPUZHA
623	Kunjithai - Moorthhinakal Pattanakad road	MD	0.91	ALAPPUZHA
624	Puthiyakavu - Konattussery road	MD	0.19	ALAPPUZHA
625	Cherthala - Arookutty road	MD	0.06	ALAPPUZHA
626	3/1 S.A road to Muttom lake	MD	0.21	ALAPPUZHA
627	Muttom Bazar - Ettupurakkal road	MD	0.05	ALAPPUZHA
628	Pattanakkad - Vayalar landing road	MD	0.02	ALAPPUZHA
629	Pattanakkad - Vayalar landing road	MD	0.12	ALAPPUZHA
630	Anthakaranazhi Moorthikkal road	MD	0.23	ALAPPUZHA
631	Pattanakkad - Moorthikkal road	MD	0.11	ALAPPUZHA
632	19th Mile AA road to Andhakaranazhq	MD	0.22	ALAPPUZHA
633	Anthakaranazhi Moorthikkal road	MD	0.07	ALAPPUZHA
634	Alappuzha - Arthinkal - Chellanam road	SH	0.25	ALAPPUZHA
635	19th Mile AA road to Andhakaranazhq	MD	1.83	ALAPPUZHA
636	Cherthala - Arookutty road	MD	1.15	ALAPPUZHA
637	Alappuzha - Arthinkal - Chellanam road	SH	0.29	ALAPPUZHA
638	Chenganda - Trichattukulam road	MD	0.00	ALAPPUZHA
639	P S Kauala Santhikkavala	MD	0.48	ALAPPUZHA
640	Chenganda - Trichattukulam road	MD	0.52	ALAPPUZHA
641	Thuravoor Mackey landing	MD	0.24	ALAPPUZHA
642	Thuravoor Kumbalany	MD	0.16	ALAPPUZHA
643	Cherthala - Arookutty road	MD	1.95	ALAPPUZHA
644	P S Kauala Santhikkavala	MD	0.40	ALAPPUZHA
645	Thuravoor Mackey landing	MD	0.15	ALAPPUZHA
646	Thuravoor Mackey landing	MD	0.39	ALAPPUZHA
647	Thuravoor Mackey landing	MD	0.56	ALAPPUZHA
648	Thuravoor Mackey landing	MD	0.07	ALAPPUZHA
649	Chavadi Chantha - Pallithodu	MD	1.59	ALAPPUZHA
650	Cherthala - Arookutty road	MD	1.20	ALAPPUZHA
651	Chenganda - Trichattukulam road	MD	0.01	ALAPPUZHA

Kerala State Disaster Management Plan, 2016

652	Puchakkal Olavaipu	MD	0.24	ALAPPUZHA
653	Puchakkal Olavaipu	MD	0.12	ALAPPUZHA
654	Eramalloor - Ezhupunna road	MD	0.14	ALAPPUZHA
655	Eramalloor - Ezhupunna road	MD	0.07	ALAPPUZHA
656	Chenganda - Trichattukulam road	MD	1.09	ALAPPUZHA
657	Cherthala - Arookutty road	MD	0.30	ALAPPUZHA
658	Cherthala - Arookutty road	MD	0.14	ALAPPUZHA
659	Thuravoor Kumbalangy	MD	0.16	ALAPPUZHA
660	Perumbalam - Kombanamuri road - Boat jetty road	MD	0.30	ALAPPUZHA
661	A.A road to Arookutty road	MD	0.01	ALAPPUZHA
662	Cherthala - Arookutty road	MD	0.32	ALAPPUZHA
663	De-Linked Portion of NH 47 from Km 363/400 to 366	MD	0.06	ALAPPUZHA
664	NH 47	NH	0.32	ALAPPUZHA
665	NH 47	NH	0.00	ALAPPUZHA
666	Monippally-Mutholapuram road	MD	0.45	ERNAKULAM
667	Santhipuram-Elanji Road	MD	0.05	ERNAKULAM
668	Alappuzha - Changanacherry	SH	0.35	ERNAKULAM
669	Alappuzha - Changanacherry	SH	0.13	ERNAKULAM
670	Elanji-Uzhavoor-via-Alapuram road	MD	0.48	ERNAKULAM
671	Ettumanoor - Ernakulam road	SH	0.05	ERNAKULAM
672	Ramapuram - Neerathanam ? Poovakulam Road	MD	0.08	ERNAKULAM
673	NH 47	NH	0.53	ERNAKULAM
674	NH 47	NH	0.33	ERNAKULAM
675	Alapuzha - Madura Road	Other	1.53	ERNAKULAM
676	Mutholapuram-Edayar road	Other	0.12	ERNAKULAM
677	Alapuzha - Madura Road	Other	1.20	ERNAKULAM
678	Alapuzha - Madura Road	Other	0.02	ERNAKULAM
679	Mutholapuram -Kizhakkombu	Other	0.01	ERNAKULAM
680	Ettumannur Ernakulam Road	Other	0.02	ERNAKULAM
681	Kumarakom - Kambammedu road	Other	1.48	ERNAKULAM
682	Ponkuttu Chelakkal Mutholapuram road	Other	1.00	ERNAKULAM
683	Koothattukulam - Kizhakombur road	Other	0.15	ERNAKULAM
684	Koothattukulam - Ramapuram road	Other	0.48	ERNAKULAM
685	Kizhakkombu Kutholapuram	Other	0.16	ERNAKULAM
686	Uzhavoor road	Other	0.11	ERNAKULAM
687	Koothattukulam - Ramapuram road	Other	0.09	ERNAKULAM
688	Perumbadavam Central Cross road	Other	0.66	ERNAKULAM
689	Kumarakom - Kambammedu road	Other	0.24	ERNAKULAM
690	Kanjiramuttom-Poothotta Road	Other	0.13	ERNAKULAM
691	Pandikudy Chellanam Road	Other	2.91	ERNAKULAM
692	Palakunnumala-Kanjiramuttom railway Station Road	Other	0.53	ERNAKULAM
693	Palliyamthadam-Edavattom Vidangara Road	Other	0.59	ERNAKULAM
694	MC road	Other	0.12	ERNAKULAM

Kerala State Disaster Management Plan, 2016

695	Koothattukulam - Ramapuram road	Other	1.35	ERNAKULAM
696	Palliyamthadam-Edavattom Vidangara Road	Other	0.11	ERNAKULAM
697	Kumbalangi-Kandakadavu road	Other	2.06	ERNAKULAM
698	Koothattukulam - Kizhakombur road	Other	0.99	ERNAKULAM
699	MC road	Other	0.24	ERNAKULAM
700	Koothattukulam - Marika via Karamala road	Other	0.90	ERNAKULAM
701	MC road	Other	0.12	ERNAKULAM
702	MC road	Other	0.02	ERNAKULAM
703	Vadakara - Chakkalappara road	Other	0.25	ERNAKULAM
704	Mutholapuram -Kizhakkombu	Other	1.16	ERNAKULAM
705	Koothattukulam Oliappuram road	Other	0.46	ERNAKULAM
706	Koothattukulam Oliappuram road	Other	0.30	ERNAKULAM
707	Pandikudy Chellanam Road	Other	1.42	ERNAKULAM
708	Koothattukulam - Piravom road	Other	0.17	ERNAKULAM
709	MC road	Other	0.66	ERNAKULAM
710	Kanjiramattom Road	Other	0.30	ERNAKULAM
711	Pandikudy Chellanam Road	Other	0.05	ERNAKULAM
712	Alapuzha - Madura Road	Other	0.24	ERNAKULAM
713	Poothotta-Piravam Road	Other	0.39	ERNAKULAM
714	Mutholapuram-Edayar road	Other	1.29	ERNAKULAM
715	Vadakara - Chakkalappara road	Other	0.61	ERNAKULAM
716	Koothattukulam - Piravom road	Other	0.10	ERNAKULAM
717	Arakkunnam-Amballoor Road	Other	0.40	ERNAKULAM
718	Koothattukulam - Piravom road	Other	0.71	ERNAKULAM
719	Marady-Kurukkunnapuram road	Other	0.54	ERNAKULAM
720	Piravom - Kaduthuruthy road	Other	3.40	ERNAKULAM
721	Kanjiramattom Road	Other	0.20	ERNAKULAM
722	Koothattukulam - Piravom road	Other	0.21	ERNAKULAM
723	Piravom Town road	Other	0.10	ERNAKULAM
724	Piravom - Chalassery road	Other	1.35	ERNAKULAM
725	Thodupuzha - Piravom road	Other	0.51	ERNAKULAM
726	Koothattukulam Oliappuram road	Other	0.88	ERNAKULAM
727	Thodupuzha - Piravom road	Other	0.10	ERNAKULAM
728	Piravom Town road	Other	0.06	ERNAKULAM
729	Piravom Town road	Other	0.19	ERNAKULAM
730	Piravom Town road	Other	0.03	ERNAKULAM
731	Kumarakom - Kambammedu road	Other	2.41	ERNAKULAM
732	Thodupuzha - Piravom road	Other	0.21	ERNAKULAM
733	Marady-Kurukkunnapuram road	Other	0.23	ERNAKULAM
734	Onakoor - Ambalampady - Palachuvadu road	Other	0.37	ERNAKULAM
735	Kakkoor - Kakkyam road	Other	0.11	ERNAKULAM
736	Piravom - Chalassery road	Other	0.46	ERNAKULAM
737	Piravom Town road	Other	0.25	ERNAKULAM

Kerala State Disaster Management Plan, 2016

738	Piravom Town road	Other	0.17	ERNAKULAM
739	Piravom Old ferry Road	Other	0.59	ERNAKULAM
740	Thripunithura - Piravam road	Other	0.57	ERNAKULAM
741	Vadakara - Chakkalappara road	Other	0.00	ERNAKULAM
742	Koothattukulam Oliappuram road	Other	0.31	ERNAKULAM
743	Mullurpadi - kalampurkavu - Thottoor road	Other	4.93	ERNAKULAM
744	Thripunithura - Piravam road	Other	0.47	ERNAKULAM
745	Muvattupuzha - Palakkuzha road	Other	0.56	ERNAKULAM
746	Thirumarayoor Road	Other	2.74	ERNAKULAM
747	MC road	Other	0.76	ERNAKULAM
748	Koothattukulam - Marika via Karamala road	Other	1.65	ERNAKULAM
749	Alapuzha - Madura Road	Other	0.46	ERNAKULAM
750	Vadakkara EHS road	Other	0.65	ERNAKULAM
751	Koothattukulam Oliappuram road	Other	0.27	ERNAKULAM
752	Alapuzha - Madura Road	Other	1.32	ERNAKULAM
753	Thripunithura - Piravam road	Other	0.80	ERNAKULAM
754	Thripunithura - Piravam road	Other	0.66	ERNAKULAM
755	Erathadam-Cherukara Road	Other	3.27	ERNAKULAM
756	Paithikkulam Kumkummassery	Other	0.11	ERNAKULAM
757	Arakkunnam-Mattathunkadavu	Other	0.49	ERNAKULAM
758	Arakkunnam-Amballoor Road	Other	0.08	ERNAKULAM
759	Amabalamkunnu Road	Other	0.34	ERNAKULAM
760	Kumarakom - Kambammedu road	Other	0.78	ERNAKULAM
761	Kumarakom - Kambammedu road	Other	0.28	ERNAKULAM
762	Kumarakom - Kambammedu road	Other	0.15	ERNAKULAM
763	Koothattukulam - Marika via Karamala road	Other	0.53	ERNAKULAM
764	Alappuzha - Madura	Other	0.08	ERNAKULAM
765	Kumarakom - Kambammedu road	Other	1.29	ERNAKULAM
766	Kumarakom - Kambammedu road	Other	0.03	ERNAKULAM
767	Thrimarady - Edayar road	Other	0.27	ERNAKULAM
768	MC road	Other	0.29	ERNAKULAM
769	Kumarakom - Kambammedu road	Other	0.05	ERNAKULAM
770	Kumarakom - Kambammedu road	Other	0.91	ERNAKULAM
771	Kumarakom - Kambammedu road	Other	0.46	ERNAKULAM
772	Kumarakom - Kambammedu road	Other	0.50	ERNAKULAM
773	Onakkoor - Ambalampady - Palachuvadu road	Other	0.38	ERNAKULAM
774	Kakkoor - Kakkyam road	Other	1.73	ERNAKULAM
775	Kumarakom - Kambammedu road	Other	0.02	ERNAKULAM
776	Karoor road	Other	0.68	ERNAKULAM
777	Mamala Piravam Road	Other	1.27	ERNAKULAM
778	MC road	Other	0.02	ERNAKULAM
779	Kumarakom - Kambammedu road	Other	0.42	ERNAKULAM
780	Kumarakom - Kambammedu road	Other	0.26	ERNAKULAM

Kerala State Disaster Management Plan, 2016

781	Marady-Kurukkunnapuram road	Other	0.50	ERNAKULAM
782	Peruvamoozhi - Piravom road	Other	1.32	ERNAKULAM
783	Pappathipara Road	Other	2.17	ERNAKULAM
784	Muvattupuzha - Palakkuzha road	Other	0.46	ERNAKULAM
785	Nadakkavu -Mulamthuruthy Road	Other	0.05	ERNAKULAM
786	Nettoor-Panangad road	Other	2.01	ERNAKULAM
787	Kumarakom - Kambammedu road	Other	1.06	ERNAKULAM
788	Kanjiramattom Road	Other	0.24	ERNAKULAM
789	Kumbalangi-Ezhupunna road	Other	0.11	ERNAKULAM
790	Muvattupuzha - Palakkuzha road	Other	0.34	ERNAKULAM
791	MC road	Other	0.93	ERNAKULAM
792	Palakuzha - Moongamkunnu road	Other	0.44	ERNAKULAM
793	Pappathipara Road	Other	0.95	ERNAKULAM
794	Pappathipara Road	Other	0.18	ERNAKULAM
795	Udayathumvathpl road	Other	0.63	ERNAKULAM
796	Karicode Pulikamali road	Other	1.02	ERNAKULAM
797	Kumarakom - Kambammedu road	Other	0.28	ERNAKULAM
798	Kumbalam road	Other	0.09	ERNAKULAM
799	Kumbalam road	Other	0.16	ERNAKULAM
800	Valiapadam - Vettimoodu road	Other	1.21	ERNAKULAM
801	Oliyappuram - Mannathoor road	Other	0.26	ERNAKULAM
802	Kuzhikkattukunne Mannathoor	Other	0.24	ERNAKULAM
803	Cheppanam Charthamma road	Other	0.33	ERNAKULAM
804	Cheppanam Charthamma road	Other	1.18	ERNAKULAM
805	Cheppanam Charthamma road	Other	0.16	ERNAKULAM
806	Penstok-Factory road	Other	0.03	ERNAKULAM
807	Vazhakulam - Arikuzha road	Other	0.34	ERNAKULAM
808	Kadalikkad - Kavana road	Other	3.37	ERNAKULAM
809	Arakuzha - Marika road	Other	1.09	ERNAKULAM
810	Ernakulam Thekkady Road	Other	1.39	ERNAKULAM
811	Memkunnam - Mannathur road	Other	0.13	ERNAKULAM
812	Kizhakkambalam - Chithrapuzha road	Other	0.08	ERNAKULAM
813	Pallikkara - Pazhmathottam road	Other	0.81	ERNAKULAM
814	NH 49	Other	0.26	ERNAKULAM
815	Puthuppady - Pothanicadu road	Other	0.01	ERNAKULAM
816	Ernakulam Thekkady Road	Other	0.66	ERNAKULAM
817	Vallarpadam-Panambukadu	Other	1.58	ERNAKULAM
818	Ernakulam Thekkady Road	Other	0.51	ERNAKULAM
819	Mannoor - Valakom road	Other	0.01	ERNAKULAM
820	Pothanikadu - Chathamattom road	Other	0.56	ERNAKULAM
821	Ampalaapady Veetoor Road	Other	0.90	ERNAKULAM
822	CEPZ-devation Road	Other	0.33	ERNAKULAM
823	Ernakulam Thekkady Road	Other	0.13	ERNAKULAM

Kerala State Disaster Management Plan, 2016

824	Ampalaapady Veettoor Road	Other	0.40	ERNAKULAM
825	Kattamassery-Chumangamvely	Other	0.97	ERNAKULAM
826	Thottumugham-Thadiyittapuramb road	Other	0.96	ERNAKULAM
827	Kothamangalam - Perumbankuthu road	Other	0.34	ERNAKULAM
828	Punnekkad - Palamattom road	Other	1.50	ERNAKULAM
829	Raymangalam - Vaikara road	Other	0.40	ERNAKULAM
830	town limit Road Chaembakassery kadavu road	Other	0.35	ERNAKULAM
831	Perumbavoor Aluva road	Other	0.20	ERNAKULAM
832	Town limit road-Old NH road	Other	0.26	ERNAKULAM
833	Town limit road-Wester approach road	Other	0.24	ERNAKULAM
834	Neriamangalam - Palamattom road (via) Avolichal	Other	0.43	ERNAKULAM
835	Neriamangalam - Palamattom road (via) Avolichal	Other	6.17	ERNAKULAM
836	NH 47	Other	0.65	ERNAKULAM
837	Perumbavoor Aluva road	Other	0.37	ERNAKULAM
838	Thottumugham-Thadiyittapuramb road	Other	0.65	ERNAKULAM
839	Town limit road-Tass hall road	Other	0.16	ERNAKULAM
840	Perumbavoor Aluva road	Other	0.21	ERNAKULAM
841	Mannam Peruvaram road	Other	0.01	ERNAKULAM
842	Mannam Peruvaram road	Other	0.50	ERNAKULAM
843	Vedimara-Vanayikadavu road	Other	1.27	ERNAKULAM
844	Mannam Peruvaram road	Other	0.78	ERNAKULAM
845	Chengal-Chowara road	Other	1.25	ERNAKULAM
846	Mannam Peruvaram road	Other	0.07	ERNAKULAM
847	Aluva-Paravoor road	Other	0.03	ERNAKULAM
848	Aluva-Paravoor road	Other	1.46	ERNAKULAM
849	Ahammedunni road	Other	0.02	ERNAKULAM
850	Ahammedunni road	Other	1.11	ERNAKULAM
851	Kottappady - Plamudy road	Other	0.78	ERNAKULAM
852	Vedimara-Vanayikadavu road	Other	0.35	ERNAKULAM
853	Aluva-Paravoor road	Other	0.94	ERNAKULAM
854	Erayankudy road	Other	0.22	ERNAKULAM
855	Karakutty-Elavoor road	Other	0.71	ERNAKULAM
856	Manjapra-Malayattour, FIT Kanimangalam road	Other	0.49	ERNAKULAM
857	Mookkanoor-Ezhattumugham road	Other	0.70	ERNAKULAM
858	Thuravoor-Mooklannoor road	Other	0.50	ERNAKULAM
859	Manjapra-Malayattour, FIT Kanimangalam road	Other	0.04	ERNAKULAM
860	Kalady-Malayattoor road	Other	5.40	ERNAKULAM
861	Manjapara (Vadakkumbhagam Edakkunnu Junction)	Other	0.19	ERNAKULAM
862	Manjapra-Malayattour, FIT Kanimangalam road	Other	0.11	ERNAKULAM
863	Piravom - Vettickal road	Other	0.76	ERNAKULAM
864	Mamala Piravam Road	Other	1.46	ERNAKULAM
865	Muvattupuzha - Palakkuzha road	Other	0.54	ERNAKULAM
866	Marika - Pandappilly road	Other	0.28	ERNAKULAM

Kerala State Disaster Management Plan, 2016

867	Palakuzha - Pandapilly road	Other	0.42	ERNAKULAM
868	Maneed - Pampra road	Other	0.23	ERNAKULAM
869	Mamala Piravam Road	Other	0.76	ERNAKULAM
870	MC road	Other	0.06	ERNAKULAM
871	Valiyapadam - Maradi Road	Other	0.93	ERNAKULAM
872	Muvattupuzha - Palakkuzha road	Other	0.02	ERNAKULAM
873	Kuzhikattukunnel Mannathoor	Other	0.20	ERNAKULAM
874	Ramamangalam - Thodupuzha road	Other	0.49	ERNAKULAM
875	Vazhithala Parakadavu road	Other	0.07	ERNAKULAM
876	Anamunthy Meempara Road	Other	1.08	ERNAKULAM
877	Maneed - Pampra road	Other	1.52	ERNAKULAM
878	Piravom - Vettickal road	Other	0.83	ERNAKULAM
879	Pandiampara - Maneed road	Other	1.00	ERNAKULAM
880	Ramamangalam - Thodupuzha road	Other	0.74	ERNAKULAM
881	Peruvamoozhi - Piravom road	Other	0.35	ERNAKULAM
882	Anchalpetty - Mamalassery road	Other	0.90	ERNAKULAM
883	Muvattupuzha - Palakkuzha road	Other	0.25	ERNAKULAM
884	Valiapadam - Vettimoodu road	Other	0.19	ERNAKULAM
885	Ernakulam Thekkady Road	Other	0.45	ERNAKULAM
886	Ernakulam Thekkady Road	Other	2.07	ERNAKULAM
887	NH 47	Other	0.21	ERNAKULAM
888	NH 47	Other	0.13	ERNAKULAM
889	NH 47	Other	0.84	ERNAKULAM
890	Nettoor-Panangad road	Other	1.67	ERNAKULAM
891	Pappathipara Road	Other	1.51	ERNAKULAM
892	MC road	Other	0.59	ERNAKULAM
893	Ramamangalam - Thodupuzha road	Other	1.18	ERNAKULAM
894	Kattiparambu-kalathara road	Other	1.12	ERNAKULAM
895	Kumbalangi-Perumpadappu road	Other	0.09	ERNAKULAM
896	Aluva Ernakulam Road	Other	0.24	ERNAKULAM
897	Kakkoor - Areekal road	Other	0.70	ERNAKULAM
898	Muvattupuzha - Pampakuda road	Other	0.17	ERNAKULAM
899	Mangalathupady - Mamalassery road	Other	0.94	ERNAKULAM
900	pamabakada -Athanicall Road	Other	0.45	ERNAKULAM
901	kandanadu Branch Road	Other	0.07	ERNAKULAM
902	Peppathi Branch Road	Other	0.31	ERNAKULAM
903	Vettikkal-Pulikamali Road	Other	0.80	ERNAKULAM
904	Vettikkal Road	Other	1.56	ERNAKULAM
905	Mookkanoor-Ezhattumugham road	Other	0.01	ERNAKULAM
906	Kalady-Anappara-Poothamkutty road	Other	1.14	ERNAKULAM
907	Karakutty-Palissery road	Other	0.71	ERNAKULAM
908	Karakutty-Ezbattumugham road	Other	0.54	ERNAKULAM
909	Karakutty-Ezbattumugham road	Other	0.43	ERNAKULAM

Kerala State Disaster Management Plan, 2016

910	Blachipara-Palissery Road	Other	2.28	ERNAKULAM
911	Mookkanoor-Ezhattumugham road	Other	1.39	ERNAKULAM
912	Manjapara-Chully road	Other	1.79	ERNAKULAM
913	MC road	Other	0.39	ERNAKULAM
914	Thirumarady Aroor	Other	0.23	ERNAKULAM
915	Ernakulam - Thekkady	Other	0.12	ERNAKULAM
916	Kakkoor - Areekal road	Other	0.18	ERNAKULAM
917	Kumbalam road	Other	0.02	ERNAKULAM
918	Kumbalam road	Other	2.92	ERNAKULAM
919	Muvattupuzha - Pampakuda road	Other	0.15	ERNAKULAM
920	Ramamangalam - Thodupuzha road	Other	1.38	ERNAKULAM
921	Punalur - Muvattupuzha Road	Other	0.84	ERNAKULAM
922	Muvattupuzha - Pampakuda road	Other	0.19	ERNAKULAM
923	NH 47	Other	1.33	ERNAKULAM
924	Ramamangalam - Thodupuzha road	Other	0.70	ERNAKULAM
925	Udayathumvathpl road	Other	3.10	ERNAKULAM
926	Vazhakulam - Arikuzha road	Other	0.16	ERNAKULAM
927	Peruvamoozhi - Piravom road	Other	0.67	ERNAKULAM
928	Punalur - Muvattupuzha Road	Other	0.61	ERNAKULAM
929	Pampakuda - Kizhumury road	Other	2.18	ERNAKULAM
930	Arakuzha - Meemkunnam road	Other	0.69	ERNAKULAM
931	Arakuzha Memadangu Road	Other	1.09	ERNAKULAM
932	Ernakulam Thekkady Road	Other	0.16	ERNAKULAM
933	Arakuzha Memadangu Road	Other	0.18	ERNAKULAM
934	Ramamangalam - Thodupuzha road	Other	0.26	ERNAKULAM
935	Ernakulam Thekkady Road	Other	0.15	ERNAKULAM
936	Thiruvaniyoor - Vettickal road	Other	0.48	ERNAKULAM
937	Mamala Piravam Road	Other	3.73	ERNAKULAM
938	Ernakulam Thekkady Road	Other	0.25	ERNAKULAM
939	Mangail - Nottor Road	Other	0.35	ERNAKULAM
940	NH 47	Other	0.11	ERNAKULAM
941	NH 47	Other	0.77	ERNAKULAM
942	NH 47	Other	0.44	ERNAKULAM
943	Puthencruz - Chottanikkara road	Other	0.46	ERNAKULAM
944	Mamala - Vennikkulam - Mattakkuzhi - Chemmanad	Other	0.53	ERNAKULAM
945	Arakuzhamoozhi satellite Paratheettel road	Other	0.26	ERNAKULAM
946	Kumaramangalam - Kallorkad road	Other	0.40	ERNAKULAM
947	Kettethukkadavu Road	Other	1.12	ERNAKULAM
948	Puthencruz - Chottanikkara road	Other	0.39	ERNAKULAM
949	Vazhakulam - Arikuzha road	Other	0.28	ERNAKULAM
950	Vazhazkulam - Parakkadavu road	Other	0.45	ERNAKULAM
951	Mamala Piravam Road	Other	2.18	ERNAKULAM
952	Ramamangalam - Thodupuzha road	Other	0.99	ERNAKULAM

Kerala State Disaster Management Plan, 2016

953	Peruvamoozhi - Piravom road	Other	1.80	ERNAKULAM
954	Mamala - Vennikkulam - Mattakkuzhi - Chemmanad	Other	0.42	ERNAKULAM
955	Mamala Piravam Road	Other	0.34	ERNAKULAM
956	Pappathipara Road	Other	0.47	ERNAKULAM
957	Nettoor-Panangad road	Other	0.05	ERNAKULAM
958	Nettoor-Panangad road	Other	3.61	ERNAKULAM
959	Kumaramangalam - Kallorkad road	Other	0.07	ERNAKULAM
960	Panamkutty-Deviation Road	Other	0.57	ERNAKULAM
961	Puthenbunglow Road	Other	0.00	ERNAKULAM
962	Ramamangalam - Thodupuzha road	Other	0.15	ERNAKULAM
963	Ramamangalam - Thodupuzha road	Other	0.36	ERNAKULAM
964	Vazhakulam - Arakuzha- Moozhi road	Other	1.94	ERNAKULAM
965	MC road	Other	0.31	ERNAKULAM
966	Arakuzhamoozhi satellite Paratheettel road	Other	1.29	ERNAKULAM
967	Arakuzhamoozhi satellite Paratheettel road	Other	0.76	ERNAKULAM
968	Meenpara - Thiruvaniyoor road	Other	0.60	ERNAKULAM
969	MC road	Other	0.22	ERNAKULAM
970	Muvattupuzha - Pampakuda road	Other	0.04	ERNAKULAM
971	NH 49	Other	0.34	ERNAKULAM
972	Mamala - Vennikkulam - Mattakkuzhi - Chemmanad	Other	1.31	ERNAKULAM
973	Kumaramangalam - Kallorkad road	Other	0.13	ERNAKULAM
974	Panamkutty Landing road	Other	0.01	ERNAKULAM
975	Sabarimala - Kodaikkanal road	Other	0.07	ERNAKULAM
976	Peruvamoozhi - Piravom road	Other	0.55	ERNAKULAM
977	Nagapuzha -Kumaramangalam road	Other	0.69	ERNAKULAM
978	chilavannoor Road	Other	1.70	ERNAKULAM
979	Neithuselapady - Ooramana road	Other	0.76	ERNAKULAM
980	Vilangupura - Ooramana road	Other	1.34	ERNAKULAM
981	Choondi Ramamangalam	Other	0.71	ERNAKULAM
982	Vilangupura - Ooramana road	Other	0.79	ERNAKULAM
983	Avoly - Nadukkara road	Other	0.68	ERNAKULAM
984	NH 49	Other	0.33	ERNAKULAM
985	Perumballoor - Nadukkara road	Other	0.66	ERNAKULAM
986	Ernakulam Thekkady Road	Other	0.41	ERNAKULAM
987	Athani - Naducruz road	Other	1.68	ERNAKULAM
988	NH 49	Other	0.12	ERNAKULAM
989	Muvattupuzha - Pampakuda road	Other	1.00	ERNAKULAM
990	Palakuzhi - Maniyamthadam road	Other	0.38	ERNAKULAM
991	Pathakutty - Kalloorkkad road	Other	0.05	ERNAKULAM
992	Muvattupuzha - Pampakuda road	Other	0.13	ERNAKULAM
993	Valiyapadam - Maradi Road	Other	0.87	ERNAKULAM
994	Marady - Kurukunnpuram church Road	Other	0.12	ERNAKULAM
995	Meenpara - Thiruvaniyoor road	Other	0.14	ERNAKULAM

Kerala State Disaster Management Plan, 2016

996	Vattakuzhy Ferry road	Other	0.40	ERNAKULAM
997	Perumballoor - Kannangadickal road	Other	0.81	ERNAKULAM
998	Puthencruz - Chottanikkara road	Other	1.61	ERNAKULAM
999	Muvattupuzha - Pampakuda road	Other	0.20	ERNAKULAM
1000	Marady LInk road	Other	0.63	ERNAKULAM
1001	Kolencherry - Poothrika road	Other	0.44	ERNAKULAM
1002	Peruvamoozhi - Piravom road	Other	1.10	ERNAKULAM
1003	Anamunthy Meempara Road	Other	3.24	ERNAKULAM
1004	Choondi Ramamangalam	Other	0.11	ERNAKULAM
1005	Marady LInk road	Other	0.73	ERNAKULAM
1006	MC road	Other	0.51	ERNAKULAM
1007	Anjilichuvasu Ambalampady road	Other	1.02	ERNAKULAM
1008	Palackamattom - Poothrika road	Other	0.40	ERNAKULAM
1009	Kolencherry - Thammanimattom (Ramamangalam) road	Other	2.00	ERNAKULAM
1010	Vattakuzhy Ferry road	Other	0.21	ERNAKULAM
1011	Peringazha - Vallikkada road	Other	0.37	ERNAKULAM
1012	Meenpara - Thiruvaniyoor road	Other	0.55	ERNAKULAM
1013	Choondi Ramamangalam	Other	0.30	ERNAKULAM
1014	Mamala - Vennikkulam - Mattakkuzhi - Chemmanad	Other	0.12	ERNAKULAM
1015	Punalur - Muvattupuzha Road	Other	0.64	ERNAKULAM
1016	Avoly -Keevallikadavu road	Other	0.05	ERNAKULAM
1017	Vazhakulam - Enanelloor road	Other	0.18	ERNAKULAM
1018	Refinery road	Other	0.44	ERNAKULAM
1019	Chithrapuzha Road	Other	0.48	ERNAKULAM
1020	Vazhakulam - Paluvallichal-Enanelloor road	Other	0.19	ERNAKULAM
1021	Avoly - Enanelloor road	Other	0.36	ERNAKULAM
1022	Kolencherry - Karukapilly road	Other	1.65	ERNAKULAM
1023	Muvattupuzha - Pampakuda road	Other	0.46	ERNAKULAM
1024	Kolencherry - Thammanimattom (Ramamangalam) road	Other	0.12	ERNAKULAM
1025	Kolencherry - Karukapilly road	Other	0.04	ERNAKULAM
1026	Avoly - Enanelloor road	Other	0.14	ERNAKULAM
1027	Sabarimala - Kodaikkanal road	Other	0.11	ERNAKULAM
1028	Perumkandam - Karooppaara road	Other	0.07	ERNAKULAM
1029	Avoly - Enanelloor road	Other	0.33	ERNAKULAM
1030	Perumballoor PO Jn - Murigome - Maradi road	Other	0.38	ERNAKULAM
1031	Vattakuzhy Ferry road	Other	0.25	ERNAKULAM
1032	Ernakulam Thekkady Road	Other	0.72	ERNAKULAM
1033	Peringazha - Vallikkada road	Other	0.32	ERNAKULAM
1034	Vazhakulam - Kothamangalam road	Other	0.15	ERNAKULAM
1035	Pathakutty - Kalloorkkad road	Other	0.45	ERNAKULAM
1036	Vengachuvadu - Kallurkkad road	Other	0.81	ERNAKULAM
1037	Neerampuzha _ Kalloor road	Other	0.44	ERNAKULAM

Kerala State Disaster Management Plan, 2016

1038	Puthencruz - Chottanikkara road	Other	0.67	ERNAKULAM
1039	Puthencruz - Kuringi road	Other	0.47	ERNAKULAM
1040	Sabarimala - Kodaikkanal road	Other	0.15	ERNAKULAM
1041	Neerampuzha _ Kalloor road	Other	0.22	ERNAKULAM
1042	Neerampuzha _ Kalloor road	Other	0.24	ERNAKULAM
1043	Kumaramangalam - Kallorkad road	Other	1.16	ERNAKULAM
1044	Peruvamoozhi - Piravom road	Other	1.33	ERNAKULAM
1045	Fore Shore Road	Other	0.04	ERNAKULAM
1046	Nagapuzha - Kalloor road	Other	0.77	ERNAKULAM
1047	Muvattupuzha - Theni Road	Other	0.08	ERNAKULAM
1048	NH 47	Other	2.04	ERNAKULAM
1049	Ettumannur Ernakulam Road	Other	0.94	ERNAKULAM
1050	NH 49	Other	2.12	ERNAKULAM
1051	Choondi Ramamangalam	Other	1.11	ERNAKULAM
1052	Punalur - Muvattupuzha Road	Other	1.12	ERNAKULAM
1053	Puthencruz - Chottanikkara road	Other	0.20	ERNAKULAM
1054	Puthencruz -camp shed road	Other	0.20	ERNAKULAM
1055	Kolencherry - Poothrika road	Other	0.82	ERNAKULAM
1056	Kolencherry - Thammanimattom (Ramamangalam) road	Other	1.33	ERNAKULAM
1057	Neerampuzha _ Kalloor road	Other	0.41	ERNAKULAM
1058	Marady Peruvamoozhi road	Other	4.30	ERNAKULAM
1059	NH 49	Other	0.95	ERNAKULAM
1060	Vazhakulam - Kothamangalam road	Other	0.70	ERNAKULAM
1061	Muvattupuzha - Theni Road	Other	0.15	ERNAKULAM
1062	Muvattupuzha - Theni Road	Other	0.07	ERNAKULAM
1063	NH 49	Other	0.11	ERNAKULAM
1064	Muvattupuzha - Theni Road	Other	0.11	ERNAKULAM
1065	Avoly - Enanelloor road	Other	0.07	ERNAKULAM
1066	Muvattupuzha - Theni Road	Other	0.31	ERNAKULAM
1067	Muvattupuzha - Theni Road	Other	0.26	ERNAKULAM
1068	Kaniyampuzha Road	Other	0.08	ERNAKULAM
1069	Muvattupuzha - Theni Road	Other	0.60	ERNAKULAM
1070	Peruvamoozhi - Piravom road	Other	0.65	ERNAKULAM
1071	NH 49	Other	0.86	ERNAKULAM
1072	Muvattupuzha - Theni Road	Other	1.17	ERNAKULAM
1073	Punalur - Muvattupuzha Road	Other	0.19	ERNAKULAM
1074	Anicadu - Enanelloor road	Other	0.34	ERNAKULAM
1075	Muvattupuzha - Theni Road	Other	0.23	ERNAKULAM
1076	Peruvamoozhy ferry road	Other	0.42	ERNAKULAM
1077	Peruvamoozhi - Mazhuvanoor road	Other	0.00	ERNAKULAM
1078	Neerampuzha _ Kalloor road	Other	0.13	ERNAKULAM
1079	Nagapuzha - Kalloor road	Other	0.27	ERNAKULAM
1080	Muvattupuzha - Pampakuda road	Other	0.59	ERNAKULAM

Kerala State Disaster Management Plan, 2016

1081	MC road	Other	0.16	ERNAKULAM
1082	Avoly - Enanelloor road	Other	0.19	ERNAKULAM
1083	Vazhakulam - Kothamangalam road	Other	0.59	ERNAKULAM
1084	Vazhakalakandam - Maruthur road	Other	0.66	ERNAKULAM
1085	Kolenchery - Thammanimattom (Ramamangalam) road	Other	0.40	ERNAKULAM
1086	Ernakulam Thekkady Road	Other	1.67	ERNAKULAM
1087	NH 49	Other	0.38	ERNAKULAM
1088	Punalur - Muvattupuzha Road	Other	0.86	ERNAKULAM
1089	Amabalampady Rakkad Road	Other	1.15	ERNAKULAM
1090	Punalur - Muvattupuzha Road	Other	0.16	ERNAKULAM
1091	NH 49	Other	0.71	ERNAKULAM
1092	Parekkad - Mazhuvannur - Mangattur - Moosarippad	Other	0.41	ERNAKULAM
1093	NH 49	Other	0.98	ERNAKULAM
1094	NH 49	Other	0.31	ERNAKULAM
1095	NH 49	Other	0.48	ERNAKULAM
1096	NH 49	Other	1.59	ERNAKULAM
1097	NH 49	Other	0.10	ERNAKULAM
1098	Anicadu - Enanelloor road	Other	0.63	ERNAKULAM
1099	Parapuzha Kaloore road	Other	0.04	ERNAKULAM
1100	Parekkad - Mazhuvannur - Mangattur - Moosarippad	Other	0.25	ERNAKULAM
1101	Muvattupuzha - Theni Road	Other	0.68	ERNAKULAM
1102	Muvattupuzha Marady road	Other	1.93	ERNAKULAM
1103	Asramamkunnur road	Other	0.23	ERNAKULAM
1104	Adooparambu Kizhekkekara road	Other	0.97	ERNAKULAM
1105	Vazhakulam - Kothamangalam road	Other	0.21	ERNAKULAM
1106	NH 49	Other	1.43	ERNAKULAM
1107	Aluva Ernakulam Road	Other	1.10	ERNAKULAM
1108	Aluva Ernakulam Road	Other	3.83	ERNAKULAM
1109	Neerampuzha _ Kaloore road	Other	0.87	ERNAKULAM
1110	Avoli Karimattam Randar road	Other	0.40	ERNAKULAM
1111	Muvattupuzha Town road	Other	0.53	ERNAKULAM
1112	Watch Station Enanelloor road	Other	0.33	ERNAKULAM
1113	Muvattupuzha Town road	Other	0.09	ERNAKULAM
1114	Watch Station Enanelloor road	Other	1.41	ERNAKULAM
1115	Muvattupuzha - Theni Road	Other	0.18	ERNAKULAM
1116	Sabarimala - Kodaikkanal road	Other	1.01	ERNAKULAM
1117	Vengalloor Kaloore Church road	Other	0.20	ERNAKULAM
1118	Muvattupuzha - Theni Road	Other	0.27	ERNAKULAM
1119	Kolenchery Pattimattam	Other	0.18	ERNAKULAM
1120	Neerampuzha _ Kaloore road	Other	1.25	ERNAKULAM
1121	Muvattupuzha Town road	Other	0.38	ERNAKULAM

Kerala State Disaster Management Plan, 2016

1122	Kizhakkambalam - Chithrapuzha road	Other	0.71	ERNAKULAM
1123	Perumbavoor - Puthencruz road	Other	0.16	ERNAKULAM
1124	Vadavucode School road	Other	0.61	ERNAKULAM
1125	Mannoor - Valakom road	Other	0.15	ERNAKULAM
1126	MC road	Other	0.38	ERNAKULAM
1127	MC road	Other	0.02	ERNAKULAM
1128	Muvattupuzha Town road	Other	0.35	ERNAKULAM
1129	Error-Puthenkulangara Road	Other	1.36	ERNAKULAM
1130	Kallorkad - Kavakkadu road	Other	0.43	ERNAKULAM
1131	Ayavana - Kaloore road	Other	1.76	ERNAKULAM
1132	Muvattupuzha Town road	Other	0.37	ERNAKULAM
1133	NH 49	Other	0.27	ERNAKULAM
1134	Parekkad - Mazhuvannur - Mangattur - Moosarippad	Other	1.01	ERNAKULAM
1135	Sabarimala - Kodaikkanal road	Other	0.57	ERNAKULAM
1136	Ayavana - Kaloore road	Other	0.50	ERNAKULAM
1137	Parekkad - Mazhuvannur - Mangattur - Moosarippad	Other	0.82	ERNAKULAM
1138	Parekkad - Mazhuvannur - Mangattur - Moosarippad	Other	0.06	ERNAKULAM
1139	Kolenchery - Mazhuvanoor road	Other	0.31	ERNAKULAM
1140	Kolenchery - Mazhuvanoor road	Other	0.04	ERNAKULAM
1141	Parekkad - Mazhuvannur - Mangattur - Moosarippad	Other	0.06	ERNAKULAM
1142	Mekkadampu - Muzhuvanoor road	Other	0.67	ERNAKULAM
1143	Kadathi Kadakkanad road	Other	0.09	ERNAKULAM
1144	Kolenchery Pattimattam	Other	0.01	ERNAKULAM
1145	NH 49	Other	2.11	ERNAKULAM
1146	NH 49	Other	0.13	ERNAKULAM
1147	MC road	Other	0.42	ERNAKULAM
1148	Kadathi Kadakkanad road	Other	0.11	ERNAKULAM
1149	Kolenchery- Pambukavala Pancode chappalpady Road	Other	0.08	ERNAKULAM
1150	Kolenchery- Pambukavala Pancode chappalpady Road	Other	0.56	ERNAKULAM
1151	West Kodikulam Kaliyar road	Other	0.18	ERNAKULAM
1152	West Kodikulam Kaliyar road	Other	0.05	IDUKKI
1153	Parekkad - Mazhuvannur - Mangattur - Moosarippad	Other	0.40	ERNAKULAM
1154	NH 49	Other	0.81	ERNAKULAM
1155	Pancode - Karimugal road road	Other	0.16	ERNAKULAM
1156	Peringola - Puthencruz road	Other	0.84	ERNAKULAM
1157	Pancode - Vadavucode road	Other	0.11	ERNAKULAM
1158	Parekkad - Mazhuvannur - Mangattur - Moosarippad	Other	0.52	ERNAKULAM
1159	Peruvamoozhi - Mazhuvanoor road	Other	1.38	ERNAKULAM

Kerala State Disaster Management Plan, 2016

1160	Avoli Karimattam Randar road	Other	1.56	ERNAKULAM
1161	Kolenchery - Mazhuvanoor road	Other	0.06	ERNAKULAM
1162	Pancode - Karimugal road road	Other	0.13	ERNAKULAM
1163	NH 49	Other	1.06	ERNAKULAM
1164	Mannoor - Valakom road	Other	0.19	ERNAKULAM
1165	Vazhakulam - Kothamangalam road	Other	0.76	ERNAKULAM
1166	Sea port-Air port Thuthiyoor Road	Other	0.73	ERNAKULAM
1167	Kadathi Kadakkanad road	Other	0.60	ERNAKULAM
1168	Kakkadasseri - Kaliyar road	Other	0.32	ERNAKULAM
1169	Eringol Koorachi road	Other	0.40	ERNAKULAM
1170	Kolenchery Pattimattam	Other	0.61	ERNAKULAM
1171	Kadavoor Kallor road	Other	1.30	ERNAKULAM
1172	Kakkadasseri - Kaliyar road	Other	0.29	ERNAKULAM
1173	Mekkadampu - Muzhuvannoor road	Other	0.29	ERNAKULAM
1174	Palachuvadu-Nilampathinji Road	Other	0.43	ERNAKULAM
1175	Pancode - Vadavucode road	Other	0.40	ERNAKULAM
1176	Perumbavoor - Puthencruz road	Other	0.93	ERNAKULAM
1177	Kizhakkambalam - Chithrapuzha road	Other	0.86	ERNAKULAM
1178	Venal-Palachuvadu Road	Other	0.61	ERNAKULAM
1179	Peringola - Puthencruz road	Other	1.71	ERNAKULAM
1180	Peruvamoozhi - Mazhuvanoor road	Other	0.38	ERNAKULAM
1181	Mekkadampu - Muzhuvannoor road	Other	0.74	ERNAKULAM
1182	Kolenchery Pattimattam	Other	0.25	ERNAKULAM
1183	Kakkadasseri - Kaliyar road	Other	1.18	ERNAKULAM
1184	Kakkadasseri - Kaliyar road	Other	0.32	ERNAKULAM
1185	Pothanikkad - Kadavoor road	Other	1.89	ERNAKULAM
1186	Edappally Bazar-Arattukadavu Road	Other	0.08	ERNAKULAM
1187	Pazhamthottom - Vadavucode road	Other	0.23	ERNAKULAM
1188	Pothanikkad - Kadavoor road	Other	0.20	ERNAKULAM
1189	Kolenchery - Mazhuvanoor road	Other	0.20	ERNAKULAM
1190	Kakkadasseri - Kaliyar road	Other	1.27	ERNAKULAM
1191	Kakkadasseri - Kaliyar road	Other	0.33	ERNAKULAM
1192	Sabarimala - Kodaikkanal road	Other	1.16	ERNAKULAM
1193	Mapranam-Civil Station	Other	0.84	ERNAKULAM
1194	Kakkadasseri - Kaliyar road	Other	0.07	ERNAKULAM
1195	Mangalathunada -Pangodu road	Other	1.06	ERNAKULAM
1196	Mangalathunada -Pangodu road	Other	0.53	ERNAKULAM
1197	Kakkadasseri - Kaliyar road	Other	0.27	ERNAKULAM
1198	Kakkadasseri - Kaliyar road	Other	1.29	ERNAKULAM
1199	NH 49	Other	0.67	ERNAKULAM
1200	Kavumkara - Eramlloor road	Other	0.10	ERNAKULAM
1201	Puthuppady - Pothanicadu road	Other	0.38	ERNAKULAM
1202	Vazhakulam - Kothamangalam road	Other	0.57	ERNAKULAM

Kerala State Disaster Management Plan, 2016

1203	Nirappu Attayam road	Other	0.66	ERNAKULAM
1204	Puthuppady - Pothanicadu road	Other	0.19	ERNAKULAM
1205	MC road	Other	0.67	ERNAKULAM
1206	Pothanikkad - Deviation road	Other	1.73	ERNAKULAM
1207	Ernakulam Thekkady Road	Other	0.73	ERNAKULAM
1208	Pazhamthottom - Vadavucode road	Other	0.24	ERNAKULAM
1209	Paingattoor pothanikadu	Other	0.44	ERNAKULAM
1210	Pothanikadu - Chathamattom road	Other	0.54	ERNAKULAM
1211	kunnampuram Civil Station Road	Other	0.45	ERNAKULAM
1212	Pothanikadu - Chathamattom road	Other	0.02	ERNAKULAM
1213	Sabarimala - Kodaikkanal road	Other	0.20	ERNAKULAM
1214	MC road	Other	0.35	ERNAKULAM
1215	Kizhakkambalam - Chithrapuzha road	Other	0.83	ERNAKULAM
1216	Puthuppady - Pothanicadu road	Other	0.00	ERNAKULAM
1217	Sabarimala - Kodaikkanal road	Other	0.09	ERNAKULAM
1218	Paipra- Nellikuzhi road	Other	0.15	ERNAKULAM
1219	Parakkode - Papparakadavu road	Other	1.17	ERNAKULAM
1220	Puthuppady - Pothanicadu road	Other	0.10	ERNAKULAM
1221	Pulinthanam - vettithara road	Other	0.89	ERNAKULAM
1222	Paingattoor Mullaringadu road	Other	0.20	ERNAKULAM
1223	Manakkakadavu Morakala Pinarmunda Brahmapuram Road	Other	1.46	ERNAKULAM
1224	Kolenchery - Mazhuvanoor road	Other	0.04	ERNAKULAM
1225	Ernakulam Thekkady Road	Other	0.03	ERNAKULAM
1226	Ernakulam Thekkady Road	Other	2.18	ERNAKULAM
1227	Ernakulam Thekkady Road	Other	0.41	ERNAKULAM
1228	Perumbavoor - Puthencruz road	Other	0.14	ERNAKULAM
1229	Ernakulam Thekkady Road	Other	1.21	ERNAKULAM
1230	Paingattoor pothanikadu	Other	0.57	ERNAKULAM
1231	Paingattoor pothanikadu	Other	1.07	ERNAKULAM
1232	Pareekkanni Uppukuzhi Mavudi road	Other	0.59	ERNAKULAM
1233	Eirappurampara - Koottakanjiram road	Other	0.02	ERNAKULAM
1234	Puthupady - Erumalapady road	Other	0.22	ERNAKULAM
1235	Ampalaapady Veetoor Road	Other	0.38	ERNAKULAM
1236	Puthuppady - Pothanicadu road	Other	0.24	ERNAKULAM
1237	Puthuppady - Pothanicadu road	Other	0.30	ERNAKULAM
1238	Pattimattom - Pallikkara road	Other	1.18	ERNAKULAM
1239	NH 49	Other	1.07	ERNAKULAM
1240	Pareekkanni Uppukuzhi Mavudi road	Other	0.02	ERNAKULAM
1241	Chathamattom - Oorukuzhi road	Other	0.21	ERNAKULAM
1242	Edachira- Vayanasala Road	Other	0.22	ERNAKULAM
1243	Pattimattom - Pallikkara road	Other	0.74	ERNAKULAM
1244	Chungamveli - Aluva - Pangodu road	Other	0.61	ERNAKULAM
1245	Paingattoor pothanikadu	Other	0.06	ERNAKULAM

Kerala State Disaster Management Plan, 2016

1246	Sabarimala - Kodaikkanal road	Other	0.09	ERNAKULAM
1247	Palarivattom Kumarapuram road	Other	0.42	ERNAKULAM
1248	Sabarimala - Kodaikkanal road	Other	0.01	ERNAKULAM
1249	Pareekkanni Uppukuzhi Mavudi road	Other	0.85	ERNAKULAM
1250	Pareekkanni Uppukuzhi Mavudi road	Other	0.49	ERNAKULAM
1251	Paingattoor pothanikadu	Other	0.27	ERNAKULAM
1252	Chathamattom - Oorukuzhi road	Other	0.10	ERNAKULAM
1253	Chungamveli - Aluva - Pangodu road	Other	0.17	ERNAKULAM
1254	Manakkakadavu Morakala Pinarmunda Brahmapuram Road	Other	0.06	ERNAKULAM
1255	Adivadu - Pallarimangalam road	Other	0.15	ERNAKULAM
1256	Ernakulam Thekkady Road	Other	0.17	ERNAKULAM
1257	Kozhipilly - Adivadu road	Other	0.23	ERNAKULAM
1258	Ernakulam Thekkady Road	Other	0.71	ERNAKULAM
1259	Paingattoor pothanikadu	Other	0.21	ERNAKULAM
1260	Adivadu - Pallarimangalam road	Other	0.01	ERNAKULAM
1261	Paingattoor pothanikadu	Other	1.03	ERNAKULAM
1262	Palarivattom Kumarapuram road	Other	0.91	ERNAKULAM
1263	Ernakulam Thekkady Road	Other	0.34	ERNAKULAM
1264	Palarivattom Kumarapuram road	Other	0.59	ERNAKULAM
1265	Pulinthanam - vettithara road	Other	0.18	ERNAKULAM
1266	Pattimattom - Pallikkara road	Other	2.09	ERNAKULAM
1267	Adivadu - Pallarimangalam road	Other	0.53	ERNAKULAM
1268	Chungamveli - Aluva - Pangodu road	Other	0.67	ERNAKULAM
1269	Chungamveli - Aluva - Pangodu road	Other	0.36	ERNAKULAM
1270	Vaduthala - Chittoor road	Other	0.29	ERNAKULAM
1271	Vaduthala - Chittoor road	Other	0.55	ERNAKULAM
1272	Adivadu - Pallarimangalam road	Other	1.01	ERNAKULAM
1273	Eirappurampara - Koottakanjiram road	Other	0.73	ERNAKULAM
1274	Ernakulam Thekkady Road	Other	1.48	ERNAKULAM
1275	Adivadu - Pallarimangalam road	Other	0.88	ERNAKULAM
1276	Vazhakulam - Kothamangalam road	Other	0.26	ERNAKULAM
1277	Sabarimala - Kodaikkanal road	Other	0.06	ERNAKULAM
1278	Vaduthala - Chittoor road	Other	0.28	ERNAKULAM
1279	Vaduthala - Chittoor road	Other	0.36	ERNAKULAM
1280	Puthupady - Erumalapady road	Other	0.19	ERNAKULAM
1281	Ampalaapady Veetoor Road	Other	1.06	ERNAKULAM
1282	Pulluvazhi - Thattamughal road	Other	0.51	ERNAKULAM
1283	Vaduthala - Chittoor road	Other	0.08	ERNAKULAM
1284	Edappally Muvattupuzha Road	Other	0.19	ERNAKULAM
1285	HMCA - Chittoor Palli Road	Other	0.91	ERNAKULAM
1286	Sabarimala - Kodaikkanal road	Other	0.19	ERNAKULAM
1287	Chathamattom - Oorukuzhi road	Other	0.12	ERNAKULAM
1288	Kozhipilly - Adivadu road	Other	0.24	ERNAKULAM

Kerala State Disaster Management Plan, 2016

1289	Allappra - Valamboor road	Other	0.34	ERNAKULAM
1290	Adivadu - Pallarimangalam road	Other	1.97	ERNAKULAM
1291	Mannoor - Valakom road	Other	0.35	ERNAKULAM
1292	missing	Other	0.96	ERNAKULAM
1293	Athani-Mudampalam Road	Other	0.54	ERNAKULAM
1294	Edappally Muvattupuzha Road	Other	0.35	ERNAKULAM
1295	Ernakulam Thekkady Road	Other	0.74	ERNAKULAM
1296	Ernakulam Thekkady Road	Other	0.54	ERNAKULAM
1297	Pukkatupady Bye Pass	Other	0.79	ERNAKULAM
1298	Vaduthala - Chittoor road	Other	0.50	ERNAKULAM
1299	Chittoor Moolampally Road	Other	0.66	ERNAKULAM
1300	Ernakulam Thekkady Road	Other	0.06	ERNAKULAM
1301	Ernakulam Thekkady Road	Other	1.03	ERNAKULAM
1302	Paimattom Manikinar road	Other	0.40	ERNAKULAM
1303	Kuthukuzhi - Peerikkanni road	Other	2.46	ERNAKULAM
1304	Mannoor - Irapuram road	Other	0.49	ERNAKULAM
1305	missing	Other	0.09	ERNAKULAM
1306	Sabarimala - Kodaikkanal road	Other	0.49	ERNAKULAM
1307	NH 49	Other	0.20	ERNAKULAM
1308	Chathamattom - Oorukuzhi road	Other	0.54	ERNAKULAM
1309	Puthupady - Erumalapady road	Other	0.25	ERNAKULAM
1310	Pulluvazhi - Thattamughal road	Other	0.05	ERNAKULAM
1311	Vypin Pallipuram Road	Other	0.02	ERNAKULAM
1312	Chathamattom - Oorukuzhi road	Other	0.40	ERNAKULAM
1313	Puthupady - Erumalapady road	Other	0.13	ERNAKULAM
1314	Sabarimala - Kodaikkanal road	Other	0.36	ERNAKULAM
1315	Pareekkanni Uppukuzhi Mavudi road	Other	0.57	ERNAKULAM
1316	Adivadu - Madiyoor - Kuthukuzhy road	Other	0.43	ERNAKULAM
1317	Edappally Muvattupuzha Road	Other	0.99	ERNAKULAM
1318	Kangarapady Thengode Road	Other	0.93	ERNAKULAM
1319	Allappra - Valamboor road	Other	0.08	ERNAKULAM
1320	missing	Other	0.90	ERNAKULAM
1321	Kavalangadu Pareekanni road	Other	0.75	ERNAKULAM
1322	Adivadu - Madiyoor - Kuthukuzhy road	Other	0.00	ERNAKULAM
1323	Edappally Moovattupuzha (Vettor- Velambur road	Other	0.93	ERNAKULAM
1324	Paimattom Manikinar road	Other	0.43	ERNAKULAM
1325	NH 47	Other	0.36	ERNAKULAM
1326	Chathamattom - Oorukuzhi road	Other	0.42	ERNAKULAM
1327	Vellaramattom - Paimattom road	Other	1.14	ERNAKULAM
1328	Paipra- Nellikuzhi road	Other	0.21	ERNAKULAM
1329	Puthupady - Erumalapady road	Other	0.55	ERNAKULAM
1330	Kavattumukku - kashai road	Other	0.65	ERNAKULAM
1331	Edappally Muvattupuzha Road	Other	0.96	ERNAKULAM

Kerala State Disaster Management Plan, 2016

1332	Thengode- Thevakkal Road	Other	0.48	ERNAKULAM
1333	Chathamattom - Oorukuzhi road	Other	1.25	ERNAKULAM
1334	Kozhipilly - Adivadu road	Other	0.58	ERNAKULAM
1335	Edappally- Methanam Road (City Roads)	Other	0.64	ERNAKULAM
1336	Pulluvazhi - Thattamughal road	Other	0.16	ERNAKULAM
1337	missing	Other	0.36	ERNAKULAM
1338	MC road	Other	2.44	ERNAKULAM
1339	Road around University	Other	0.19	ERNAKULAM
1340	Mannoor - Valakom road	Other	0.18	ERNAKULAM
1341	Paipra- Nellikuzhi road	Other	0.31	ERNAKULAM
1342	Kavumkara - Eramlloor road	Other	0.76	ERNAKULAM
1343	Chittoor - Cheranalloor road	Other	0.32	ERNAKULAM
1344	Chittoor - Cheranalloor road	Other	0.82	ERNAKULAM
1345	Chittoor - Cheranalloor road	Other	0.20	ERNAKULAM
1346	Perumbavoor - Puthencruz road	Other	2.16	ERNAKULAM
1347	Old NH HMT Junction to South Kalamassery Road	Other	0.55	ERNAKULAM
1348	Edappally Muvattupuzha Road	Other	0.34	ERNAKULAM
1349	Thevakkal-Manalimukku road	Other	1.12	ERNAKULAM
1350	missing	Other	0.51	ERNAKULAM
1351	Mannoor - Ponjassery	Other	0.20	ERNAKULAM
1352	Edappally Muvattupuzha Road	Other	0.39	ERNAKULAM
1353	Old NH HMT Junction to South Kalamassery Road	Other	0.06	ERNAKULAM
1354	NH 47	Other	0.35	ERNAKULAM
1355	Paipra- Nellikuzhi road	Other	0.35	ERNAKULAM
1356	South Kalamassery glass Factory Road	Other	0.09	ERNAKULAM
1357	Edappally- Methanam Road (City Roads)	Other	0.57	ERNAKULAM
1358	Arakapady - Mangalathunada road	Other	0.17	ERNAKULAM
1359	Kangarapadi- Kalamassery Road	Other	0.24	ERNAKULAM
1360	Sabarimala - Kodaikkanal road	Other	0.33	ERNAKULAM
1361	Vazhakulam - Kothamangalam road	Other	0.22	ERNAKULAM
1362	Kozhipilly - Adivadu road	Other	0.87	ERNAKULAM
1363	Ponjassery - Kizhakkambalam road	Other	0.94	ERNAKULAM
1364	chelakkulam Pukkattupady	Other	0.38	ERNAKULAM
1365	missing	Other	0.27	ERNAKULAM
1366	MC road	Other	0.15	ERNAKULAM
1367	Adivadu - Madiyoor - Kuthukuzhy road	Other	0.36	ERNAKULAM
1368	Kuthukuzhi - Peerikkanni road	Other	0.59	ERNAKULAM
1369	Sabarimala - Kodaikkanal	Other	1.94	ERNAKULAM
1370	Kummathodu - iruttukuzhi Valambur, Akkampara Narik	Other	3.90	ERNAKULAM
1371	Edappally Moovattupuzha (Vettor- Velambur road	Other	0.41	ERNAKULAM
1372	Allappa - Valamboor road	Other	0.08	ERNAKULAM
1373	Thriveni Paramipeedika Including link road	Other	0.15	ERNAKULAM
1374	Sub Station - Cheruvattoor road	Other	1.06	ERNAKULAM

Kerala State Disaster Management Plan, 2016

1375	NH 49	Other	0.48	ERNAKULAM
1376	Thevakkal-Manalimukku road	Other	0.60	ERNAKULAM
1377	NH 47	Other	0.22	ERNAKULAM
1378	Old NH HMT Junction to South Kalamassery Road	Other	0.06	ERNAKULAM
1379	NH 49	Other	0.27	ERNAKULAM
1380	Paipra- Nellikuzhi road	Other	0.67	ERNAKULAM
1381	Puthupady - Erumalapady road	Other	1.01	ERNAKULAM
1382	Sabarimala - Kodaikanal road	Other	3.34	ERNAKULAM
1383	NH 49	Other	0.98	ERNAKULAM
1384	kutty Road	Other	0.36	ERNAKULAM
1385	kutty Road	Other	0.59	ERNAKULAM
1386	kutty Road	Other	1.21	ERNAKULAM
1387	kutty Road	Other	0.10	ERNAKULAM
1388	South Kalamassery glass Factory Road	Other	0.12	ERNAKULAM
1389	Perumbavoor - Puthencruz road	Other	0.42	ERNAKULAM
1390	Arakkapady - Vellamboor road	Other	0.70	ERNAKULAM
1391	Arakapady - Mangalathunada road	Other	0.27	ERNAKULAM
1392	Thamarahcal - Malayidamthuruthu road	Other	0.03	ERNAKULAM
1393	Edappally Muvattupuzha Road	Other	0.92	ERNAKULAM
1394	MC road	Other	0.13	ERNAKULAM
1395	NH 49	Other	0.12	ERNAKULAM
1396	Approach road to M.A.College	Other	0.06	ERNAKULAM
1397	Edappally- Methanam Road (City Roads)	Other	0.03	ERNAKULAM
1398	Kavalangadu Pareekanni road	Other	0.21	ERNAKULAM
1399	North Kalamassery -Glass Factory Road	Other	0.33	ERNAKULAM
1400	Edappally Muvattupuzha Road	Other	0.10	ERNAKULAM
1401	Adivadu - Madiyoor - Kuthukuzhy road	Other	0.41	ERNAKULAM
1402	Edappally- Methanam Road (City Roads)	Other	0.22	ERNAKULAM
1403	NH 49	Other	0.31	ERNAKULAM
1404	NH 47	Other	0.60	ERNAKULAM
1405	chelakkulam Pukkattupady	Other	0.61	ERNAKULAM
1406	chelakkulam Pukkattupady	Other	0.17	ERNAKULAM
1407	Pulluvazhi - Thattamughal road	Other	0.55	ERNAKULAM
1408	Mannoor - Ponjassery	Other	0.53	ERNAKULAM
1409	Vazhakulam - Kothamangalam road	Other	0.40	ERNAKULAM
1410	NH 49	Other	1.09	ERNAKULAM
1411	NH 49	Other	1.79	ERNAKULAM
1412	Perumani - Valayanchirangara road	Other	0.28	ERNAKULAM
1413	Perumani - Edathakkarappalli	Other	0.20	ERNAKULAM
1414	NH 49	Other	0.08	ERNAKULAM
1415	panely - Muvattupuzha road	Other	0.41	ERNAKULAM
1416	chelakkulam Pukkattupady	Other	0.62	ERNAKULAM
1417	Mannoor - Ponjassery	Other	0.08	ERNAKULAM

Kerala State Disaster Management Plan, 2016

1418	NH 49	Other	0.36	ERNAKULAM
1419	Allappa - Valamboor road	Other	0.21	ERNAKULAM
1420	Aluva - Munnar road	Other	0.11	ERNAKULAM
1421	NH 49	Other	0.38	ERNAKULAM
1422	Keezhillam - Kurichilacode road	Other	0.14	ERNAKULAM
1423	NH 49	Other	0.08	ERNAKULAM
1424	NH 49	Other	0.54	ERNAKULAM
1425	FACT-Kalamassery road	Other	0.04	ERNAKULAM
1426	FACT-Kalamassery road	Other	0.09	ERNAKULAM
1427	FACT-Kalamassery road	Other	0.58	ERNAKULAM
1428	Edamula bridge to TCC colony road	Other	0.39	ERNAKULAM
1429	Ponjassery - Kizhakkambalam road	Other	0.71	ERNAKULAM
1430	Manjummal-Arattukadavu road	Other	0.28	ERNAKULAM
1431	Marampilly - Thadiyittaparambu-Malayidamthurthu-Thamarachal Road	Other	0.59	ERNAKULAM
1432	Murivilangu - karukulam-Mankuzhi road	Other	0.47	ERNAKULAM
1433	FACT-Manjummel road	Other	0.21	ERNAKULAM
1434	Chembaraky - Pukkattupady road	Other	0.26	ERNAKULAM
1435	Perumani - Valayanchirangara road	Other	0.47	ERNAKULAM
1436	Kothamangalam Bye pass road	Other	0.14	ERNAKULAM
1437	FACT-Kalamassery road	Other	0.40	ERNAKULAM
1438	TCC to Panthalam kadavu road	Other	0.31	ERNAKULAM
1439	FACT-Kalamassery road	Other	0.06	ERNAKULAM
1440	Chembaraky - Pukkattupady road	Other	0.46	ERNAKULAM
1441	Thamarahcal - Malayidamthuruthu road	Other	0.16	ERNAKULAM
1442	Aluva-Varapuzha road (via) IAC	Other	0.35	ERNAKULAM
1443	Kothamangalam Bye pass road	Other	0.51	ERNAKULAM
1444	M.A.College - Thangalam road	Other	0.17	ERNAKULAM
1445	FACT-Kalamassery road	Other	0.85	ERNAKULAM
1446	3rd Mile A.V. road to-Kizhakkambalam Road	Other	1.62	ERNAKULAM
1447	Thaikavu Malayidamthuruthu Murivilangu	Other	0.40	ERNAKULAM
1448	Manjummal Muttar Road	Other	1.29	ERNAKULAM
1449	Onamkulam - Ottimattom road	Other	1.21	ERNAKULAM
1450	Arakkappady Ponjassery road	Other	1.76	ERNAKULAM
1451	NAD-HMT Road	Other	1.07	ERNAKULAM
1452	Neriamangalam - Palamattom road (via) Avolichal	Other	3.61	ERNAKULAM
1453	Nadukani Avolichal road	Other	0.52	ERNAKULAM
1454	Pulluvazhi - Kallil road	Other	0.13	ERNAKULAM
1455	Edathala-Thaikkattukara road	Other	0.08	ERNAKULAM
1456	3rd Mile A.V. road to-Kizhakkambalam Road	Other	0.44	ERNAKULAM
1457	FACT-Unthithodu road	Other	0.73	ERNAKULAM
1458	Perumbavoor - Puthencruz road	Other	0.81	ERNAKULAM
1459	FACT-Methanam road	Other	0.90	ERNAKULAM
1460	Onamkulam - Ottimattom road	Other	0.06	ERNAKULAM

Kerala State Disaster Management Plan, 2016

1461	Onamkulam - Ottimattom road	Other	0.28	ERNAKULAM
1462	Paipra- Nellikuzhi road	Other	1.39	ERNAKULAM
1463	Aluva - Munnar road	Other	0.18	ERNAKULAM
1464	Pulluvazhi - Thattamughal road	Other	0.44	ERNAKULAM
1465	MC road	Other	0.28	ERNAKULAM
1466	Marampilly - Thadiyittaparambu-Malayidamthurthu-Thamarachal Road	Other	0.25	ERNAKULAM
1467	Kothamangalam - Perumbankuthu road	Other	0.22	ERNAKULAM
1468	Alumavu - Karoor road	Other	0.13	ERNAKULAM
1469	Varapuzha-Kadamkudy Road	Other	2.84	ERNAKULAM
1470	Varapuzha-Kadamkudy Road	Other	1.25	ERNAKULAM
1471	Approch road to IRE Jerry	Other	0.36	ERNAKULAM
1472	Pulluvazhi - Kallil road	Other	0.61	ERNAKULAM
1473	Approch road to Mosque at Pathalam	Other	0.56	ERNAKULAM
1474	Edayar-Muppathadam road	Other	0.16	ERNAKULAM
1475	Edathala-Thaikkattukara road	Other	0.20	ERNAKULAM
1476	Approch road to Pathalam bridge	Other	0.14	ERNAKULAM
1477	Approch road to Pathalam bridge	Other	0.35	ERNAKULAM
1478	Approch road to Pathalam bridge	Other	0.03	ERNAKULAM
1479	Approch road to Pathalam bridge	Other	0.07	ERNAKULAM
1480	Aluva - Munnar road	Other	0.58	ERNAKULAM
1481	Puthupady - Erumalapady road	Other	0.92	ERNAKULAM
1482	Aluva - Munnar road	Other	0.10	ERNAKULAM
1483	Chembaraky - Pukkattupady road	Other	0.42	ERNAKULAM
1484	Approch road to Mosque at Edayar	Other	0.14	ERNAKULAM
1485	Edayar-Muppathadam road	Other	0.73	ERNAKULAM
1486	Approch road to Pathalam bridge	Other	0.33	ERNAKULAM
1487	Perumbavoor - Puthencruz road	Other	0.92	ERNAKULAM
1488	Mannoor - Ponjassery	Other	2.10	ERNAKULAM
1489	Paravoor-Varapuzha road	Other	0.06	ERNAKULAM
1490	Paravoor-Varapuzha road	Other	0.67	ERNAKULAM
1491	Paravoor-Varapuzha road	Other	1.79	ERNAKULAM
1492	NH 17	Other	0.40	ERNAKULAM
1493	NH 17	Other	1.56	ERNAKULAM
1494	Kothamangalam - Kottapady road	Other	0.55	ERNAKULAM
1495	3rd Mile A.V. road to-Kizhakkambalam Road	Other	0.18	ERNAKULAM
1496	Kothamangalam - Kottapady road	Other	0.13	ERNAKULAM
1497	Nellikuzhu - Thrikkariyoor road	Other	0.37	ERNAKULAM
1498	Nadukani Avolichal road	Other	0.73	ERNAKULAM
1499	Nadukani Avolichal road	Other	0.33	ERNAKULAM
1500	Odakkali - Kallil	Other	0.56	ERNAKULAM
1501	MC road	Other	0.04	ERNAKULAM
1502	Thrkkariyoor -Nadukani road	Other	1.62	ERNAKULAM
1503	Keezhillam - Kurichilacode road	Other	0.95	ERNAKULAM

Kerala State Disaster Management Plan, 2016

1504	Pulluvazhi - Kallil road	Other	0.19	ERNAKULAM
1505	Approch road to IRE	Other	0.82	ERNAKULAM
1506	Edayar-Muppathadam road	Other	0.87	ERNAKULAM
1507	NH 47	Other	3.70	ERNAKULAM
1508	Aluva-Varapuzha road (via) Standard Potteries	Other	1.10	ERNAKULAM
1509	Allappa - Valamboor road	Other	0.27	ERNAKULAM
1510	Thrikkariyoor -Nadukani road	Other	3.11	ERNAKULAM
1511	Nadukani Avolichal road	Other	0.24	ERNAKULAM
1512	Edathala-Pengattussery road	Other	0.48	ERNAKULAM
1513	Aluva Munnar Road	Other	0.07	ERNAKULAM
1514	Thottappadanapady Puliyampilly Salem	Other	0.50	ERNAKULAM
1515	Mannoor - Ponjassery	Other	1.09	ERNAKULAM
1516	Thaikavu Malayidamthuruthu Murivilangu	Other	0.06	ERNAKULAM
1517	NAD-HMT Road	Other	0.74	ERNAKULAM
1518	Pulluvazhi - Kallil road	Other	0.19	ERNAKULAM
1519	Ponjassery - Kizhakkambalam road	Other	0.27	ERNAKULAM
1520	Aluva Munnar Road	Other	0.11	ERNAKULAM
1521	Kottapuram-Koonammavu road	Other	0.93	ERNAKULAM
1522	Perumbavoor - Puthencruz road	Other	0.31	ERNAKULAM
1523	Town limit road-Old NH road	Other	0.49	ERNAKULAM
1524	Town limit road-Market landing road	Other	0.11	ERNAKULAM
1525	Pallathamkulangara beach road	Other	0.88	ERNAKULAM
1526	kachal Karingnanthuruthu Road	Other	1.60	ERNAKULAM
1527	Mannam-karingathuruthu road	Other	0.32	ERNAKULAM
1528	Keezhillam - Kurichilacode road	Other	1.07	ERNAKULAM
1529	Perumbavoor Aluva road	Other	0.51	ERNAKULAM
1530	Thottumugham-Erumathala Road	Other	0.57	ERNAKULAM
1531	Kandanthara Ponnidanchira road	Other	0.17	ERNAKULAM
1532	Town limit road-GH 6 Approach road	Other	0.32	ERNAKULAM
1533	Town limit road-Wester approach road	Other	0.34	ERNAKULAM
1534	Town limit road-Old military road	Other	0.25	ERNAKULAM
1535	Marampilly - South Vazhakulam road	Other	0.64	ERNAKULAM
1536	Thrikkariyoor - Vettilappara road	Other	0.08	ERNAKULAM
1537	Kadathi Kadakkanad	Other	0.22	ERNAKULAM
1538	Thaikavu Malayidamthuruthu Murivilangu	Other	1.18	ERNAKULAM
1539	Marampilly - Thadiyittaparambu-Malayidamthuruthu-Thamarachal Road	Other	0.40	ERNAKULAM
1540	Perumbavoor - Aluva road	Other	0.65	ERNAKULAM
1541	Perumbavoor - Aluva road	Other	1.01	ERNAKULAM
1542	Town limit road-GH 6 Approach road	Other	0.39	ERNAKULAM
1543	Perumbavoor Aluva road	Other	0.44	ERNAKULAM
1544	Perumbavoor - Aluva road	Other	0.07	ERNAKULAM
1545	Town limit road-Old NH road	Other	0.25	ERNAKULAM
1546	Perumbavoor Aluva road	Other	0.17	ERNAKULAM

Kerala State Disaster Management Plan, 2016

1547	Perumbavoor - Aluva road	Other	0.02	ERNAKULAM
1548	Town limit road-Old NH road	Other	0.50	ERNAKULAM
1549	Arakkappady Ponjassery road	Other	0.60	ERNAKULAM
1550	NH 47	Other	0.14	ERNAKULAM
1551	Edathala-Thaikkattukara road	Other	1.12	ERNAKULAM
1552	Chembaraky - Pukkattupady road	Other	0.50	ERNAKULAM
1553	Aluva - Munnar road	Other	0.54	ERNAKULAM
1554	Aluva - Munnar road	Other	0.17	ERNAKULAM
1555	Ponjassery - Kizhakkambalam road	Other	0.01	ERNAKULAM
1556	Raymangalam - Vaikara road	Other	0.73	ERNAKULAM
1557	Kothamangalam - Kottapady road	Other	0.30	ERNAKULAM
1558	Aluva - Munnar road	Other	0.52	ERNAKULAM
1559	Irumalappady Panipra Kottappady road	Other	0.16	ERNAKULAM
1560	Odakkali - Naganchery road	Other	0.16	ERNAKULAM
1561	Aluva - Munnar road	Other	0.12	ERNAKULAM
1562	Marampilly - Thadiyittaparambu-Malayidamthurthu-Thamarachal Road	Other	0.24	ERNAKULAM
1563	Aluva Munnar Road	Other	1.02	ERNAKULAM
1564	Edayar-Muppathadam road	Other	0.11	ERNAKULAM
1565	Aluva - Munnar road	Other	0.62	ERNAKULAM
1566	Mannoor - Ponjassery	Other	0.98	ERNAKULAM
1567	Odakkali - Kallil	Other	0.09	ERNAKULAM
1568	panely - Muvattupuzha road	Other	0.30	ERNAKULAM
1569	Carmel-Manakkappady (connecting edathala thaikkattukara road	Other	1.01	ERNAKULAM
1570	Aluva Munnar Road	Other	0.73	ERNAKULAM
1571	Thaikavu Malayidamthuruthu Murivilangu	Other	0.17	ERNAKULAM
1572	Kothamangalam - Kottapady road	Other	0.22	ERNAKULAM
1573	Odakkali - Naganchery road	Other	0.16	ERNAKULAM
1574	Aluva - Munnar road	Other	0.79	ERNAKULAM
1575	Odakkali - Naganchery road	Other	0.24	ERNAKULAM
1576	Kadangalloor-Kayanthikara-Elookara-Alapuram road	Other	3.12	ERNAKULAM
1577	Perumbavoor - Puthencruz road	Other	1.22	ERNAKULAM
1578	Allappa - Valamboor road	Other	0.44	ERNAKULAM
1579	Aluva Munnar Road	Other	0.33	ERNAKULAM
1580	NH 17	Other	1.90	ERNAKULAM
1581	Kadathi Kadakkanad	Other	0.85	ERNAKULAM
1582	MC road	Other	0.28	ERNAKULAM
1583	Kothamangalam - Perumbankuthu road	Other	0.74	ERNAKULAM
1584	Kuriyappilly south Extrimity road	Other	0.01	ERNAKULAM
1585	Edayar-Paniyakulam road	Other	1.74	ERNAKULAM
1586	Kottapuram-Koonammavu road	Other	1.63	ERNAKULAM
1587	Thottappadanapady Puliyampilly Salem	Other	1.72	ERNAKULAM
1588	MC road	Other	0.05	ERNAKULAM

Kerala State Disaster Management Plan, 2016

1589	A.A syed Muhammed Road	Other	0.55	ERNAKULAM
1590	A.A syed Muhammed Road	Other	0.03	ERNAKULAM
1591	A.A syed Muhammed Road	Other	0.00	ERNAKULAM
1592	A.A syed Muhammed Road	Other	0.39	ERNAKULAM
1593	Manjapetty Ponjessery	Other	1.64	ERNAKULAM
1594	Perumbavoor- Rayamangalam road	Other	0.55	ERNAKULAM
1595	NH 47	Other	1.63	ERNAKULAM
1596	Cheriappilly-Koonammavu road	Other	0.07	ERNAKULAM
1597	Cheriappilly-Koonammavu road	Other	1.05	ERNAKULAM
1598	NH 17	Other	0.31	ERNAKULAM
1599	Kothamangalam - Perumbankuthu road	Other	1.00	ERNAKULAM
1600	Oonjappa - Nadukani road	Other	0.51	ERNAKULAM
1601	Kodungalloor-kongaripilly road	Other	2.79	ERNAKULAM
1602	Thottumugham-Thadiyittapuramb road	Other	0.49	ERNAKULAM
1603	Paravur-Chathunadu road	Other	0.19	ERNAKULAM
1604	kadakara Road	Other	0.42	ERNAKULAM
1605	Thottumugham-Erumathala Road	Other	0.22	ERNAKULAM
1606	Cherukunnam - Kallil road	Other	0.68	ERNAKULAM
1607	Aluva - Munnar road	Other	0.13	ERNAKULAM
1608	Thrikkariyoor - Vettilappara road	Other	0.25	ERNAKULAM
1609	Town limit road-Old NH road	Other	0.25	ERNAKULAM
1610	Ramalloor Pindimana road	Other	0.58	ERNAKULAM
1611	NH 17	Other	0.34	ERNAKULAM
1612	Town limit road-hospital loop road	Other	0.37	ERNAKULAM
1613	NH 47	Other	0.40	ERNAKULAM
1614	Kodungalloor-kongaripilly road	Other	2.31	ERNAKULAM
1615	Chandakkadavu-Uliyanoor road	Other	0.09	ERNAKULAM
1616	Chandakkadavu-Uliyanoor road	Other	0.78	ERNAKULAM
1617	Chandakkadavu-Uliyanoor road	Other	0.25	ERNAKULAM
1618	Town limit road-Approach road to PWD staffquarters road	Other	0.26	ERNAKULAM
1619	Perumbavoor Aluva road	Other	0.03	ERNAKULAM
1620	Marampilly - South Vazhakulam road	Other	1.30	ERNAKULAM
1621	Perumbavoor Aluva road	Other	0.43	ERNAKULAM
1622	Chattapuram-Edayapuram Society	Other	0.70	ERNAKULAM
1623	Aluva - Munnar road	Other	0.09	ERNAKULAM
1624	Town limit road-Sree krishna temple road	Other	0.25	ERNAKULAM
1625	Aluva - Munnar road	Other	1.40	ERNAKULAM
1626	Aluva - Munnar road	Other	1.99	ERNAKULAM
1627	Kandanthara Ponnidanchira road	Other	0.85	ERNAKULAM
1628	NH 47	Other	0.13	ERNAKULAM
1629	NH 47	Other	0.20	ERNAKULAM
1630	NH 47	Other	0.07	ERNAKULAM
1631	Kadungalloor-Kayanthikara-Elookara-Alapuram road	Other	2.00	ERNAKULAM

Kerala State Disaster Management Plan, 2016

1632	Kandamthara - Private Bus Stand road	Other	0.31	ERNAKULAM
1633	Aluva - Munnar road	Other	0.14	ERNAKULAM
1634	U.C.College-Edayar road	Other	2.09	ERNAKULAM
1635	Aluva-Alangad road	Other	0.51	ERNAKULAM
1636	Aluva-Alangad road	Other	1.23	ERNAKULAM
1637	MC road	Other	0.18	ERNAKULAM
1638	Perumbavoor - Puthencruz road	Other	0.27	ERNAKULAM
1639	Erappungal - Vettampara road	Other	1.00	ERNAKULAM
1640	Kuruppamapdy Kootickal Vavely	Other	0.47	ERNAKULAM
1641	Perumbavoor- Rayamangalam road	Other	0.29	ERNAKULAM
1642	Manjapetty Ponjessery	Other	2.07	ERNAKULAM
1643	Aluva - Munnar road	Other	0.52	ERNAKULAM
1644	Thrikkariyoor - Vettilappara road	Other	0.13	ERNAKULAM
1645	Ezhikkara Kaitharam Bye pass road	Other	0.62	ERNAKULAM
1646	Perumbavoor - Aluva road	Other	0.19	ERNAKULAM
1647	Perumbavoor Aluva road	Other	0.81	ERNAKULAM
1648	Kattamassery-Chumangamvely	Other	0.72	ERNAKULAM
1649	Manjapetty Ponjessery	Other	1.60	ERNAKULAM
1650	Thrikkariyoor Vadakkumbhagam road	Other	0.24	ERNAKULAM
1651	Kuruppamapdy Kootickal Vavely	Other	0.24	ERNAKULAM
1652	Perumbavoor Aluva road	Other	0.06	ERNAKULAM
1653	Kuttamassery-Challakkal Thadiyattaparambu road	Other	0.08	ERNAKULAM
1654	Chalakkal-Thadiyittaparambu	Other	0.37	ERNAKULAM
1655	Kottapuram-Koonammavu road	Other	0.03	ERNAKULAM
1656	Kottapuram-Koonammavu road	Other	1.23	ERNAKULAM
1657	Alathara road	Other	0.88	ERNAKULAM
1658	Kuruppamapdy Kootickal Vavely	Other	0.27	ERNAKULAM
1659	Aluva - Munnar road	Other	0.40	ERNAKULAM
1660	Kuruppampadi koottichal road	Other	0.10	ERNAKULAM
1661	Irumalappady Panipra Kottappady road	Other	0.47	ERNAKULAM
1662	Kothamangalam - Kottapady road	Other	0.29	ERNAKULAM
1663	NH 47	Other	0.65	ERNAKULAM
1664	Aluva-Paravoor road	Other	0.44	ERNAKULAM
1665	Perumbavoor - Aluva road	Other	1.75	ERNAKULAM
1666	Chalakkal-Thadiyittaparambu	Other	0.48	ERNAKULAM
1667	Kuruppampadi koottichal road	Other	0.33	ERNAKULAM
1668	Perumbavoor Aluva road	Other	1.29	ERNAKULAM
1669	Kuruppamapdy Kootickal Vavely	Other	0.26	ERNAKULAM
1670	Perumbavoor Aluva road	Other	2.78	ERNAKULAM
1671	Kottapuram-Koonammavu road	Other	1.82	ERNAKULAM
1672	Aluva-Alangad road	Other	3.32	ERNAKULAM
1673	Kuruppampady - Panamkuzhy road	Other	0.15	ERNAKULAM
1674	Kootumadham malamuri Valyachingara	Other	1.42	ERNAKULAM

Kerala State Disaster Management Plan, 2016

1675	panely - Muvattupuzha road	Other	0.38	ERNAKULAM
1676	Aluva-Paravoor road	Other	1.40	ERNAKULAM
1677	Mangalapuzha-Cemenary road	Other	0.41	ERNAKULAM
1678	NH 17	Other	0.10	ERNAKULAM
1679	NH 17	Other	2.72	ERNAKULAM
1680	U.C.College-Edayar road	Other	1.13	ERNAKULAM
1681	Aluva-Paravoor road	Other	0.74	ERNAKULAM
1682	Kuruppampadi koottichal road	Other	0.29	ERNAKULAM
1683	Erappungal - Vettampara road	Other	0.16	ERNAKULAM
1684	Kuruppampadi koottichal road	Other	1.71	ERNAKULAM
1685	Thrikkariyoor Vadakkumbhagam road	Other	0.34	ERNAKULAM
1686	Aluva-Paravoor road	Other	2.48	ERNAKULAM
1687	Kuruppampady Kootikkal (via) Pallipady	Other	0.20	ERNAKULAM
1688	NH 47	Other	0.12	ERNAKULAM
1689	NH 47	Other	0.25	ERNAKULAM
1690	NH 47	Other	0.84	ERNAKULAM
1691	Chengal-Chowara road	Other	1.99	ERNAKULAM
1692	2nd mile A.P.road to -Thadikkakadavu road	Other	0.21	ERNAKULAM
1693	Elaya Raja Palace road	Other	1.34	ERNAKULAM
1694	Kottapuram-Koonammavu road	Other	0.84	ERNAKULAM
1695	Aluva-Paravoor road	Other	1.29	ERNAKULAM
1696	Kuruppampady Kootikkal (via) Pallipady	Other	0.48	ERNAKULAM
1697	Neerikode-Thattambadi road	Other	1.48	ERNAKULAM
1698	kadungalloor- Karumalloor- road	Other	0.94	ERNAKULAM
1699	Chawara-Mangalapuzha road	Other	3.82	ERNAKULAM
1700	NH 47	Other	0.60	ERNAKULAM
1701	Perumbavoor _ Rayonpuram road	Other	1.05	ERNAKULAM
1702	Paravur-Chathunadu road	Other	0.21	ERNAKULAM
1703	Neerikode-Thattambadi road	Other	0.09	ERNAKULAM
1704	Aluva-Paravoor road	Other	1.64	ERNAKULAM
1705	Vallom - Rayonpuram road	Other	0.21	ERNAKULAM
1706	Vallom - Rayonpuram road	Other	0.08	ERNAKULAM
1707	Vallom - Rayonpuram road	Other	0.43	ERNAKULAM
1708	Kuruppampadi koottichal road	Other	1.73	ERNAKULAM
1709	Chengal-Chowara road	Other	0.82	ERNAKULAM
1710	Ahammedunni road	Other	0.87	ERNAKULAM
1711	Anachal-Vazhikulangara Road	Other	0.01	ERNAKULAM
1712	Anachal-Vazhikulangara Road	Other	0.28	ERNAKULAM
1713	Chengal-Chowara road	Other	0.76	ERNAKULAM
1714	UC College Thadikkakadavu road	Other	2.82	ERNAKULAM
1715	Vallom - Rayonpuram road	Other	0.88	ERNAKULAM
1716	MC road	Other	0.33	ERNAKULAM
1717	Kuruppampadi koottichal road	Other	0.65	ERNAKULAM

Kerala State Disaster Management Plan, 2016

1718	Sree moola nagaram-Vallamkadavu road	Other	1.92	ERNAKULAM
1719	Anachal-Vazhikulangara Road	Other	0.03	ERNAKULAM
1720	Anachal-Vazhikulangara Road	Other	0.99	ERNAKULAM
1721	Mannam-karingathuruthu road	Other	0.05	ERNAKULAM
1722	Mannam-karingathuruthu road	Other	3.98	ERNAKULAM
1723	Ahammedunni road	Other	0.36	ERNAKULAM
1724	Perumbavoor - Koovappady road	Other	1.37	ERNAKULAM
1725	NH 47	Other	0.59	ERNAKULAM
1726	Anachal-Vazhikulangara Road	Other	0.03	ERNAKULAM
1727	Anachal-Vazhikulangara Road	Other	0.87	ERNAKULAM
1728	Aluva-Paravoor road	Other	2.44	ERNAKULAM
1729	Koovappadi - Kayyuthiyal - Pappanpadi	Other	0.51	ERNAKULAM
1730	2nd mile A.P.road to -Thadikkakadavu road	Other	2.01	ERNAKULAM
1731	Vaveli Koottickal road	Other	0.76	ERNAKULAM
1732	Erappumgal - Vettampara road	Other	0.34	ERNAKULAM
1733	Cherai beach road	Other	0.49	ERNAKULAM
1734	Paravur-Cherai road	Other	1.11	ERNAKULAM
1735	Mangalapada-Panayithodu road	Other	0.25	ERNAKULAM
1736	Mangalapada-Panayithodu road	Other	1.10	ERNAKULAM
1737	Mannam-karingathuruthu road	Other	0.92	ERNAKULAM
1738	Keezhillam - Kurichilacode road	Other	0.77	ERNAKULAM
1739	Aluva-Paravoor road	Other	0.11	ERNAKULAM
1740	UC College Thadikkakadavu road	Other	1.65	ERNAKULAM
1741	Aluva-Paravoor road	Other	0.03	ERNAKULAM
1742	Aluva-Paravoor road	Other	0.75	ERNAKULAM
1743	Manjali-Loop road	Other	1.60	ERNAKULAM
1744	Manjali market landing road	Other	2.04	ERNAKULAM
1745	Vallam - Panakuzhy road	Other	0.18	ERNAKULAM
1746	Perumbavoor - Koovappady road	Other	0.53	ERNAKULAM
1747	Herbert road-Kanjoor	Other	0.72	ERNAKULAM
1748	NH 47	Other	0.19	ERNAKULAM
1749	Manjali market landing road	Other	0.70	ERNAKULAM
1750	Erappumgal - Vettampara road	Other	0.24	ERNAKULAM
1751	Thrikkadipilly road	Other	0.41	ERNAKULAM
1752	NH 17	Other	0.05	ERNAKULAM
1753	Vedimara Road	Other	0.54	ERNAKULAM
1754	Thadikkakadavu-Manjali road	Other	0.07	ERNAKULAM
1755	Manjali-Loop road	Other	0.02	ERNAKULAM
1756	Manjali-Loop road	Other	0.65	ERNAKULAM
1757	Kacheri canal road	Other	0.04	ERNAKULAM
1758	Kalapachi-Velankadavu road	Other	0.01	ERNAKULAM
1759	Kothamangalam - Perumbankuthu road	Other	0.36	ERNAKULAM
1760	Kothamangalam - Perumbankuthu road	Other	0.43	ERNAKULAM

Kerala State Disaster Management Plan, 2016

1761	Panathodu-Parakadavu road	Other	0.42	ERNAKULAM
1762	Peruvaram 15th Km-AP Road to Chendamangalam	Other	0.06	ERNAKULAM
1763	Parambayam-Avanamcode	Other	3.63	ERNAKULAM
1764	Manjali-Loop road	Other	0.21	ERNAKULAM
1765	Manjali-Loop road	Other	2.80	ERNAKULAM
1766	Thadikkakadavu-Manjali road	Other	1.37	ERNAKULAM
1767	International Airport at Nedumbassery	Other	2.77	ERNAKULAM
1768	3rd Mile AA road to Thadikkakadavu road	Other	0.92	ERNAKULAM
1769	NH 47	Other	0.38	ERNAKULAM
1770	3rd Mile AA road to Thadikkakadavu road	Other	0.10	ERNAKULAM
1771	Thadikkakadavu-Manjali road	Other	0.73	ERNAKULAM
1772	NH 47	Other	0.19	ERNAKULAM
1773	Thadikkakadavu-Manjali road	Other	0.03	ERNAKULAM
1774	Thadikkakadavu-Manjali road	Other	0.89	ERNAKULAM
1775	Thadikkakadavu-Manjali road	Other	0.18	ERNAKULAM
1776	3rd Mile AA road to Thadikkakadavu road	Other	0.27	ERNAKULAM
1777	Pattanam-Puzhakaredath Machanthuruth road	Other	0.07	ERNAKULAM
1778	Nampilly Thottuva road	Other	1.59	ERNAKULAM
1779	MC road	Other	2.65	ERNAKULAM
1780	Pralayakkadu - Kodanadu road	Other	1.31	ERNAKULAM
1781	MC road	Other	0.02	ERNAKULAM
1782	MC road	Other	0.14	ERNAKULAM
1783	NH 47	Other	0.63	ERNAKULAM
1784	Kariyad-Mattoor road	Other	1.69	ERNAKULAM
1785	Kariyad-Mattoor road	Other	0.32	ERNAKULAM
1786	Herbert road-Kanjoor	Other	0.57	ERNAKULAM
1787	Herbert road-Kanjoor	Other	2.39	ERNAKULAM
1788	panely - Muvattupuzha road	Other	0.62	ERNAKULAM
1789	Panathodu-Parakadavu road	Other	0.82	ERNAKULAM
1790	Chengal-Chowara road	Other	0.07	ERNAKULAM
1791	Chengal-Chowara road	Other	2.37	ERNAKULAM
1792	M.C Road	Other	0.28	ERNAKULAM
1793	Koovappadi - Kayyuthiyal - Pappanpadi	Other	0.31	ERNAKULAM
1794	Kalady-Malayattoor road	Other	0.13	ERNAKULAM
1795	Pattanam-Puzhakaredath Machanthuruth road	Other	0.01	ERNAKULAM
1796	Vadakkakara-Munambam road	Other	0.02	ERNAKULAM
1797	Kuruppampady - Panamkuzhy road	Other	2.18	ERNAKULAM
1798	Angamaly-paravoor road	Other	0.24	ERNAKULAM
1799	Chengamanad-Elavoor road	Other	0.67	ERNAKULAM
1800	Nampilly Thottuva road	Other	1.68	ERNAKULAM
1801	Ganapathyvilasom - Edavoor road	Other	0.44	ERNAKULAM
1802	Kombanad - Panely road	Other	0.13	ERNAKULAM
1803	Paravur-Chendamangalam Road Ist section	Other	0.04	ERNAKULAM

Kerala State Disaster Management Plan, 2016

1804	Kalady-Ashramam road	Other	0.67	ERNAKULAM
1805	Kootumadham malamuri Valyachingara	Other	0.90	ERNAKULAM
1806	Thattukadavu-Chenddamangalam road	Other	0.05	ERNAKULAM
1807	Kombanad - Panely road	Other	0.31	ERNAKULAM
1808	Kalady-Malayattoor road	Other	0.59	ERNAKULAM
1809	Kalady-Ashramam road	Other	0.14	ERNAKULAM
1810	Kuttiyal-Kochukadavu Road	Other	0.02	ERNAKULAM
1811	Kuttiyal-Kochukadavu Road	Other	0.36	ERNAKULAM
1812	Kalady-Malayattoor road	Other	0.26	ERNAKULAM
1813	Sringeri-Mutt road	Other	0.20	ERNAKULAM
1814	Kariyad-Mattoor road	Other	2.24	ERNAKULAM
1815	M.C Road	Other	1.08	ERNAKULAM
1816	Pattam-Manjali road	Other	0.23	ERNAKULAM
1817	Pattam-Manjali road	Other	2.53	ERNAKULAM
1818	Angamaly-Manjaly road	Other	2.41	ERNAKULAM
1819	Mala-Elathikara road	Other	0.78	ERNAKULAM
1820	Ayroor-Thuruthipuram Road	Other	0.71	ERNAKULAM
1821	Chengamanad-Elavor road	Other	0.06	ERNAKULAM
1822	Kuruppampady - Panamkuzhy road	Other	0.20	ERNAKULAM
1823	Ayroor-Thuruthipuram Road	Other	0.11	ERNAKULAM
1824	Ayroor-Thuruthipuram Road	Other	2.02	ERNAKULAM
1825	Ayroor-Thuruthipuram Road	Other	0.45	ERNAKULAM
1826	Chendamangalam-Karippaikadavu road	Other	0.08	ERNAKULAM
1827	Angamaly-paravoor road	Other	0.24	ERNAKULAM
1828	4th mile AA Road	Other	1.66	ERNAKULAM
1829	Kalady-Manjapra road	Other	0.57	ERNAKULAM
1830	kandurkadavu road	Other	0.43	ERNAKULAM
1831	NH 47	Other	0.32	ERNAKULAM
1832	Vallam - Panakuzhy road	Other	1.14	ERNAKULAM
1833	Keezhillam - Kurichilacode road	Other	0.86	ERNAKULAM
1834	Pazhampilly thuruthu road	Other	0.07	ERNAKULAM
1835	Pazhampilly thuruthu road	Other	0.45	ERNAKULAM
1836	Kalady-Malayattoor road	Other	1.40	ERNAKULAM
1837	Angamaly-paravoor road	Other	0.62	ERNAKULAM
1838	4th mile AA Road	Other	1.00	ERNAKULAM
1839	Pralayakkadu - Kodanadu road	Other	1.01	ERNAKULAM
1840	Kodanad Thottuvu road	Other	0.96	ERNAKULAM
1841	Kamartha Vimala	Other	0.12	ERNAKULAM
1842	Angamaly-Manjaly road	Other	0.01	ERNAKULAM
1843	Angamaly-Manjaly road	Other	0.56	ERNAKULAM
1844	Angamaly-Manjaly road	Other	2.49	ERNAKULAM
1845	Panathodu-Parakadavu road	Other	1.52	ERNAKULAM
1846	Kuriappilly south-Machanthurathui road	Other	0.02	ERNAKULAM

Kerala State Disaster Management Plan, 2016

1847	Pallamnada-kulikadavu road	Other	0.06	ERNAKULAM
1848	Pallamnada-kulikadavu road	Other	0.40	ERNAKULAM
1849	Parallel road to Vypin pallipuram road	Other	0.04	ERNAKULAM
1850	Kuruppampady - Panamkuzhy road	Other	0.00	ERNAKULAM
1851	Shoolam-Parathattel road	Other	0.14	ERNAKULAM
1852	SA road - Janatha road, Vyttila	Other	0.72	ERNAKULAM
1853	Nampilly Thottuva road	Other	3.75	ERNAKULAM
1854	Kuruppampady - Panamkuzhy road	Other	0.11	ERNAKULAM
1855	Kodanad Thottuvu road	Other	0.05	ERNAKULAM
1856	Kodanad Thottuvu road	Other	0.50	ERNAKULAM
1857	Vallam - Panakuzhy road	Other	1.67	ERNAKULAM
1858	M.C Road	Other	0.76	ERNAKULAM
1859	Vallam - Panakuzhy road	Other	1.57	ERNAKULAM
1860	Kalady-Malayattoor road	Other	2.39	ERNAKULAM
1861	NH 47	Other	0.11	ERNAKULAM
1862	Eravanthur Kochu kadavu road	Other	0.00	ERNAKULAM
1863	Puthen velikara police station to Cochin state Frontie	Other	0.99	ERNAKULAM
1864	Ayroor-Thuruthipuram Road	Other	2.28	ERNAKULAM
1865	Angamaly-Manjaly road	Other	1.76	ERNAKULAM
1866	Vengoor-Nayathodu road	Other	0.38	ERNAKULAM
1867	M.C Road	Other	0.61	ERNAKULAM
1868	Old NH link road Junction to Moothakunnam	Other	0.01	ERNAKULAM
1869	Approch road to Gothuruthu link road	Other	0.06	ERNAKULAM
1870	Approch road to Gothuruthu link road	Other	0.07	ERNAKULAM
1871	Panathodu-Parakadavu road	Other	0.61	ERNAKULAM
1872	NH 17	Other	0.02	ERNAKULAM
1873	Moothakunnam-Munambam road	Other	0.06	ERNAKULAM
1874	Foot path in Gothuruth road	Other	0.06	ERNAKULAM
1875	Mala Elanthikara road	Other	0.30	ERNAKULAM
1876	Old NH link road Junction to Moothakunnam	Other	0.01	ERNAKULAM
1877	Parakadavu-kochukadavu road	Other	1.68	ERNAKULAM
1878	Panathodu-Parakadavu road	Other	0.15	ERNAKULAM
1879	Panathodu-Parakadavu road	Other	0.36	ERNAKULAM
1880	Panathodu-Parakadavu road	Other	0.13	ERNAKULAM
1881	NH 47	Other	0.61	ERNAKULAM
1882	NH Link road	Other	0.35	ERNAKULAM
1883	NH 17	Other	0.09	ERNAKULAM
1884	NH 47	Other	0.18	ERNAKULAM
1885	karukutty-Moozhikulam road	Other	2.02	ERNAKULAM
1886	Chengamanad-Elavoor road	Other	2.92	ERNAKULAM
1887	Chettinada - Vadakkampilly road	Other	0.62	ERNAKULAM
1888	NH 47	Other	0.13	ERNAKULAM
1889	Campshed road	Other	0.09	ERNAKULAM

Kerala State Disaster Management Plan, 2016

1890	Angamaly market landing road	Other	0.66	ERNAKULAM
1891	karukutty-Moozhikulam road	Other	0.27	ERNAKULAM
1892	Ayroor-Thuruthipuram Road	Other	3.97	ERNAKULAM
1893	Kottappuram kotta road	Other	0.06	ERNAKULAM
1894	Kottappuram kotta road	Other	0.11	ERNAKULAM
1895	Kottappuram kotta road	Other	0.01	ERNAKULAM
1896	Angamaly-kodussery road	Other	1.94	ERNAKULAM
1897	karukutty-Moozhikulam road	Other	0.91	ERNAKULAM
1898	Puthen velikara police station to Cochin state Frontie	Other	0.78	ERNAKULAM
1899	Vengoor-kidangoor road	Other	0.71	ERNAKULAM
1900	Angamaly-Manjapra road	Other	0.99	ERNAKULAM
1901	Charanelloor-Trace road	Other	2.27	ERNAKULAM
1902	Kalady-Manjapra road	Other	2.68	ERNAKULAM
1903	Manjapra-Malayattour, FIT Kanimangalam road	Other	0.93	ERNAKULAM
1904	Angamaly-Manjapra road	Other	0.30	ERNAKULAM
1905	Kalady-Anappara road	Other	0.06	ERNAKULAM
1906	Angamaly-Manjapra road	Other	1.83	ERNAKULAM
1907	NH 47	Other	1.26	ERNAKULAM
1908	Annamanada-Moozhikulam Road	Other	2.14	ERNAKULAM
1909	Kalady-Anappara road	Other	0.22	ERNAKULAM
1910	Chengamanad-Elavoor road	Other	0.82	ERNAKULAM
1911	Bethlehem-kidangoor road	Other	1.54	ERNAKULAM
1912	Mookkanoor-Ezhattumugham road	Other	1.02	ERNAKULAM
1913	karukutty-Moozhikulam road	Other	0.50	ERNAKULAM
1914	karukutty-Moozhikulam road	Other	1.43	ERNAKULAM
1915	Karakutty-Elavoor road	Other	0.34	ERNAKULAM
1916	Karakutty-Elavoor road	Other	0.63	ERNAKULAM
1917	NH 47	Other	0.22	ERNAKULAM
1918	Manjapra-Malayattour, FIT Kanimangalam road	Other	0.31	ERNAKULAM
1919	Bethlehem-kidangoor road	Other	0.50	ERNAKULAM
1920	Karukutty-Azhakam road	Other	0.48	ERNAKULAM
1921	Karukutty-Azhakam road	Other	1.07	ERNAKULAM
1922	Erayankudy road	Other	1.63	ERNAKULAM
1923	Puliyanam-Mambra-Karukutty road	Other	0.35	ERNAKULAM
1924	Kalady-Anappara road	Other	2.24	ERNAKULAM
1925	Manjapra-Malayattour, FIT Kanimangalam road	Other	0.45	ERNAKULAM
1926	Erayankudy road	Other	0.52	ERNAKULAM
1927	Erayankudy road	Other	0.00	ERNAKULAM
1928	Karukutty-Mukkannara	Other	0.87	ERNAKULAM
1929	Kalady-Anappara-Poothamkutty road	Other	0.17	ERNAKULAM
1930	Mookkanoor-Ezhattumugham road	Other	0.48	ERNAKULAM
1931	Manjapra (Vadakkumbhagam Edakkunnu Junction)	Other	0.63	ERNAKULAM
1932	Manjapra-Ayyampuzha road	Other	2.04	ERNAKULAM

Kerala State Disaster Management Plan, 2016

1933	Karakutty-Palissery road	Other	0.15	ERNAKULAM
1934	Manjapara (Vadakkumbhagam Edakkunnu Junction)	Other	2.00	ERNAKULAM
1935	Mookkanoor-Ezhattumugham road	Other	0.82	ERNAKULAM
1936	Blachipara-Palissery Road	Other	0.59	ERNAKULAM
1937	Mookkanoor-Ezhattumugham road	Other	0.20	ERNAKULAM
1938	kalloor Kallai road	Other	0.43	THRISSUR
1939	Thachanadi - Palazhi road	MD	0.14	THRISSUR
1940	Perimbilavu -Nilambur road	SH	0.02	THRISSUR
1941	Perimbilavu -Nilambur road	SH	0.01	PALAKKAD
1942	Lakkidi Railway Station road	MD	0.35	THRISSUR
1943	V.K.Gopalan road	Other	0.49	THRISSUR
1944	Kodungallur-Shornur road	Other	0.63	THRISSUR
1945	Andanikulam puthen chira road	Other	0.25	THRISSUR
1946	Mothirakanny Panchayat road	Other	0.56	THRISSUR
1947	Kombodinjammakkal road	Other	0.22	THRISSUR
1948	NH 47	Other	0.47	THRISSUR
1949	Old N.H.Chalakudy	Other	0.43	THRISSUR
1950	Ezhunellathu Patha road	Other	1.58	THRISSUR
1951	Pariyaram Church road	Other	1.65	THRISSUR
1952	Chalakudy Anamala road	Other	0.97	THRISSUR
1953	Chalakudy Anamala road	Other	0.26	THRISSUR
1954	Ashtamichira Annammanada road	Other	0.05	THRISSUR
1955	Ambazhakkad chakkamparambu Challipadi road	Other	0.62	THRISSUR
1956	Pulikkka kadavu road	Other	0.68	THRISSUR
1957	Kodakara Kodungallur road	Other	0.06	THRISSUR
1958	Ambazhakkad Kottavathil road	Other	0.72	THRISSUR
1959	Ashtamichira Annammanada road	Other	4.29	THRISSUR
1960	Old National road	Other	0.07	THRISSUR
1961	Kombathu kadavu road	Other	0.26	THRISSUR
1962	Mala Puthanchira road	Other	0.11	THRISSUR
1963	Muringoor Kadukutty road	Other	0.34	THRISSUR
1964	Muringoor Kadukutty road	Other	0.03	THRISSUR
1965	S.N.Puram P.Vemballore road	Other	0.14	THRISSUR
1966	S.N.Puram P.Vemballore road	Other	0.14	THRISSUR
1967	S.N.Puram P.Vemballore road	Other	0.29	THRISSUR
1968	Kodakara Kodungallur road	Other	0.44	THRISSUR
1969	koratty JTB road	Other	0.18	THRISSUR
1970	Ashtamichira Marekkad Kunnatheri road	Other	0.09	THRISSUR
1971	Kakkad Kathikudam road	Other	1.02	THRISSUR
1972	Ashtamichira Marekkad Kunnatheri road	Other	0.30	THRISSUR
1973	Muringoor Kadukutty road	Other	0.86	THRISSUR
1974	Ashtamichira Marekkad Kunnatheri road	Other	0.25	THRISSUR
1975	Kodakara Kodungallur road	Other	0.04	THRISSUR

Kerala State Disaster Management Plan, 2016

1976	Panangad H.S. Ullas Valavu road	Other	0.18	THRISSUR
1977	NH 17	Other	0.43	THRISSUR
1978	Mala Puthanchira road	Other	0.20	THRISSUR
1979	Kombathu kadavu road	Other	0.29	THRISSUR
1980	S.N.Puram P.Vemballore road	Other	0.13	THRISSUR
1981	S.N. Puram Poovathur kadavu road	Other	0.38	THRISSUR
1982	Areepalam Vallivattom road	Other	1.56	THRISSUR
1983	Konath kunnu Poovtham kadavu road	Other	0.82	THRISSUR
1984	Konath kunnu Poovtham kadavu road	Other	0.14	THRISSUR
1985	Thrissur Kuttipuram road	Other	1.05	THRISSUR
1986	Mammiyur Mallad Ovungal Pally road	Other	0.10	THRISSUR
1987	Chavakkad-Wadakkanchery road	Other	0.52	THRISSUR
1988	Mavinchode Thiruvikkudam Kottapady road	Other	1.79	THRISSUR
1989	Avanur Thangallor road	Other	0.25	THRISSUR
1990	Kodungallur-Shornur road	Other	0.21	THRISSUR
1991	Mammiyur Mallad Ovungal Pally road	Other	0.13	THRISSUR
1992	Kecheri Mattam road	Other	1.84	THRISSUR
1993	Thrissur Kuttipuram road	Other	0.73	THRISSUR
1994	Althara Pananthara road	Other	0.12	THRISSUR
1995	Adur Eyyal road	Other	0.45	THRISSUR
1996	Chavakkad-Wadakkanchery road	Other	2.95	THRISSUR
1997	Veloor Post Office Thayyoor Erumapetti road	Other	1.22	THRISSUR
1998	Chavakkad-Wadakkanchery road	Other	0.34	THRISSUR
1999	Chavakkad-Wadakkanchery road	Other	0.56	THRISSUR
2000	Chavakkad-Wadakkanchery road	Other	0.58	THRISSUR
2001	Athani Puthuruthi road	Other	0.74	THRISSUR
2002	Chavakkad-Wadakkanchery road	Other	1.09	THRISSUR
2003	Cheruvallykadavu road	Other	0.09	THRISSUR
2004	NH 17	Other	0.01	THRISSUR
2005	Azhikode chamakala road	Other	0.04	THRISSUR
2006	Kottappuram kotta road	Other	0.63	THRISSUR
2007	Eravanthur Kochu kadavu road	Other	0.47	THRISSUR
2008	Puthen velikara police station to Cochin state Frontie	Other	0.04	THRISSUR
2009	NH 17	Other	0.78	THRISSUR
2010	Keethali Chelakkulam road	Other	0.01	THRISSUR
2011	Keethali Chelakkulam road	Other	0.13	THRISSUR
2012	Annammanada muzhikkulam road	Other	0.11	THRISSUR
2013	Shringapuram - Undekkadavu road	Other	0.54	THRISSUR
2014	Kuzhur - Kundur road	Other	0.86	THRISSUR
2015	Valiyaparambu Kuzhur road	Other	0.24	THRISSUR
2016	Mala Elanthikara road	Other	0.46	THRISSUR
2017	Arakulam Azhikodu road	Other	0.10	THRISSUR
2018	Kodakara Kodungallur road	Other	3.12	THRISSUR

Kerala State Disaster Management Plan, 2016

2019	Poovathussery Kuzhurchira Nadavarambu	Other	0.70	THRISSUR
2020	chettipparambu road	Other	0.37	THRISSUR
2021	Kodakara Kodungallur road	Other	0.75	THRISSUR
2022	Valiyaparambu Kuzhur road	Other	0.16	THRISSUR
2023	Mala Pallippuram Kottamuri road	Other	0.14	THRISSUR
2024	Mala Elanthikara road	Other	1.06	THRISSUR
2025	Mala Annammanada road	Other	0.46	THRISSUR
2026	Mala Annammanada road	Other	0.20	THRISSUR
2027	Mala Annammanada road	Other	0.03	THRISSUR
2028	Mala Annammanada road	Other	0.04	THRISSUR
2029	Annammanada muzhikkulam road	Other	2.61	THRISSUR
2030	Kodakara Kodungallur road	Other	0.52	THRISSUR
2031	NH 17	Other	1.04	THRISSUR
2032	Mala Annammanada road	Other	0.48	THRISSUR
2033	Mala Elanthikara road	Other	0.25	THRISSUR
2034	Mala Annammanada road	Other	0.34	THRISSUR
2035	Pullut Puthanchira road	Other	0.69	THRISSUR
2036	Kothaparambu kara road	Other	0.19	THRISSUR
2037	Kodakara Kodungallur road	Other	0.32	THRISSUR
2038	Pulikkka kadavu road	Other	0.39	THRISSUR
2039	Kallur Alathur Kottamury road	Other	0.15	THRISSUR
2040	Mala Chunkam Kombathukadavu road	Other	1.07	THRISSUR
2041	Mala Chunkam Kombathukadavu road	Other	0.57	THRISSUR
2042	Mala Puthanchira road	Other	0.25	THRISSUR
2043	Kallur Alathur Kottamury road	Other	1.70	THRISSUR
2044	Ashtamichira Annammanada road	Other	1.80	THRISSUR
2045	Ala - Gothuruthu road	Other	0.63	THRISSUR
2046	Ambazhakkad Kottavathil road	Other	0.38	THRISSUR
2047	Kodakara Kodungallur road	Other	0.48	THRISSUR
2048	Ambazhakkad Kottavathil road	Other	0.01	THRISSUR
2049	Ambazhakkad Kottavathil road	Other	0.09	THRISSUR
2050	Valoor Koratty road	Other	1.25	THRISSUR
2051	Manbra Koottalappadam road	Other	0.38	THRISSUR
2052	Karingachira Vellur Narayanamangalam	Other	0.05	THRISSUR
2053	leprabyalayam road	Other	0.16	THRISSUR
2054	Karingachira Vellur Narayanamangalam	Other	0.24	THRISSUR
2055	Mala Puthanchira road	Other	0.63	THRISSUR
2056	Konath kunnu Poovtham kadavu road	Other	0.66	THRISSUR
2057	Kodungallur-Shornur road	Other	0.18	THRISSUR
2058	Maniamkavu Konnathukunnu road	Other	0.01	THRISSUR
2059	Kombathu kadavu road	Other	1.18	THRISSUR
2060	Chalakydy Mala road	Other	1.06	THRISSUR
2061	Kombathu kadavu road	Other	0.41	THRISSUR

Kerala State Disaster Management Plan, 2016

2062	Kodakara Kodungallur road	Other	0.32	THRISSUR
2063	Mathilakam - Kulimuttome road	Other	0.15	THRISSUR
2064	Mathilakam - Kulimuttome road	Other	0.40	THRISSUR
2065	Areepalam Vallivattom road	Other	1.40	THRISSUR
2066	Muringoor Ezhattu Mugham road	Other	0.26	THRISSUR
2067	Chalakydy Anamala road	Other	5.08	THRISSUR
2068	meloor Pushpagiri road	Other	0.22	THRISSUR
2069	Plywood Factory road	Other	0.07	THRISSUR
2070	Thotta Veedhi standard furniture road	Other	2.70	THRISSUR
2071	Plywood Factory road	Other	0.06	THRISSUR
2072	Kodakara Kodungallur road	Other	0.20	THRISSUR
2073	Kettuchira Branch road	Other	0.68	THRISSUR
2074	Vellam kallur Mathilakam road	Other	1.60	THRISSUR
2075	Vellam kallur Mathilakam road	Other	0.47	THRISSUR
2076	Panachikkachira road	Other	0.60	THRISSUR
2077	Vellam kallur Mathilakam road	Other	0.12	THRISSUR
2078	Chalakydy Mala road	Other	0.07	THRISSUR
2079	NH 47	Other	0.58	THRISSUR
2080	Chalakkudy Hospital road	Other	0.33	THRISSUR
2081	Independant road	Other	0.04	THRISSUR
2082	Thiruthi Parambu road	Other	0.41	THRISSUR
2083	Kodungallur-Shornur road	Other	0.68	THRISSUR
2084	Muringoor Ezhattu Mugham road	Other	2.15	THRISSUR
2085	Kodakara Kodungallur road	Other	0.22	THRISSUR
2086	Chalakkudi Karoor road	Other	1.23	THRISSUR
2087	Thumbur Thommana Puthanchira road	Other	0.16	THRISSUR
2088	Andanikulam puthen chira road	Other	0.77	THRISSUR
2089	Mothirakanny Panchayat road	Other	2.79	THRISSUR
2090	Thumbur Thommana Puthanchira road	Other	0.38	THRISSUR
2091	Ezhunellathu Patha road	Other	0.14	THRISSUR
2092	Jeevandrara Hospital road	Other	1.34	THRISSUR
2093	kuttikkad Mothirakanni road	Other	2.12	THRISSUR
2094	Chalakkundy Vellikulangara road	Other	0.29	THRISSUR
2095	Potta Kanjirappally road	Other	0.09	THRISSUR
2096	Potta Moonupeedika road Kakkathuruthy	Other	1.90	THRISSUR
2097	kuttikkad Mothirakanni road	Other	2.41	THRISSUR
2098	Thumbur Thommana Puthanchira road	Other	0.05	THRISSUR
2099	Ongichira road	Other	0.11	THRISSUR
2100	Kakkathuruthi Mathilakam road	Other	0.58	THRISSUR
2101	Chelur Aripalam road	Other	0.11	THRISSUR
2102	Kodungallur-Shornur road	Other	0.49	THRISSUR
2103	Potta Kanjirappally road	Other	0.18	THRISSUR
2104	Kaipamangalam - Vaziyambalam - Airoor	Other	0.13	THRISSUR

Kerala State Disaster Management Plan, 2016

2105	Thumbur Thommana Puthanchira road	Other	0.07	THRISSUR
2106	Kodakara Kodungallur road	Other	0.12	THRISSUR
2107	Kalletumkara railway station road	Other	0.72	THRISSUR
2108	Potta Moonupeedika road Kakkathuruthy	Other	0.41	THRISSUR
2109	Thumbur Thommana Puthanchira road	Other	0.36	THRISSUR
2110	Potta Moonupeedika road Kakkathuruthy	Other	0.31	THRISSUR
2111	Potta Moonupeedika road Kakkathuruthy	Other	0.97	THRISSUR
2112	Avittathur road	Other	0.67	THRISSUR
2113	Pullur Oorakam kallamkunnu road	Other	0.62	THRISSUR
2114	Potta Moonupeedika road Kakkathuruthy	Other	0.21	THRISSUR
2115	Chalakkundy Vellikulangara road	Other	1.40	THRISSUR
2116	Maramkode kuttichira road	Other	2.53	THRISSUR
2117	Kallethumkara Parekkattukara road	Other	0.29	THRISSUR
2118	Chathan Master road IInd reach	Other	0.28	THRISSUR
2119	Chalakkundy Vellikulangara road	Other	1.96	THRISSUR
2120	Anandapuram Nellai road	Other	0.37	THRISSUR
2121	Muriyad Parekattukara Kappela Karur Kodakara road	Other	0.47	THRISSUR
2122	Irinjalakkuda Kattoor road	Other	0.28	THRISSUR
2123	Palapetty beach road	Other	0.31	THRISSUR
2124	Irinjalakkuda Kattoor road	Other	0.17	THRISSUR
2125	Porathissery road	Other	0.58	THRISSUR
2126	Edathirinji Kattour road	Other	2.28	THRISSUR
2127	Irinjalakkuda Kattoor road	Other	0.07	THRISSUR
2128	Irinjalakkuda Kattoor road	Other	0.52	THRISSUR
2129	Kodakara Kodungallur road	Other	0.30	THRISSUR
2130	NH 47	Other	0.10	THRISSUR
2131	Kodungallur-Shornur road	Other	0.24	THRISSUR
2132	Porathissery road	Other	0.35	THRISSUR
2133	Edathirinji Kattour road	Other	0.23	THRISSUR
2134	Edathirinji Kattour road	Other	0.37	THRISSUR
2135	kodakara Vellikulangara road	Other	1.78	THRISSUR
2136	Karuvannur Kattoor road	Other	0.29	THRISSUR
2137	Edamuttom Edathiruthy road	Other	1.49	THRISSUR
2138	Anandapuram Nellai road	Other	0.52	THRISSUR
2139	Chathan Master road	Other	0.31	THRISSUR
2140	Mapranam Nandikara road	Other	0.02	THRISSUR
2141	Chathan Master road	Other	1.40	THRISSUR
2142	Kattoor Govt.Hospital road	Other	0.07	THRISSUR
2143	Mapranam Nandikara road	Other	1.31	THRISSUR
2144	Kothakulam beach road	Other	0.18	THRISSUR
2145	NH 47	Other	0.33	THRISSUR
2146	Anandapuram Nellai road	Other	0.14	THRISSUR
2147	NH 47	Other	0.16	THRISSUR

Kerala State Disaster Management Plan, 2016

2148	East Tippu sulthan road	Other	0.06	THRISSUR
2149	Kuzhikkal ferry road	Other	0.35	THRISSUR
2150	East Tippu sulthan road	Other	0.19	THRISSUR
2151	Kuzhikkal ferry road	Other	0.12	THRISSUR
2152	Thanissery karamchira road	Other	0.30	THRISSUR
2153	Karuvannur Kattoor road	Other	2.66	THRISSUR
2154	Puthukad Mupliyam road	Other	0.42	THRISSUR
2155	Karuvannur Kattoor road	Other	0.46	THRISSUR
2156	kizhuthani Karalam road	Other	0.40	THRISSUR
2157	Karuvannur Kattoor road	Other	1.48	THRISSUR
2158	Porthassery chemmanda Karalam road	Other	0.75	THRISSUR
2159	Karuvannur Kattoor road	Other	1.60	THRISSUR
2160	Valapad Beach road	Other	0.05	THRISSUR
2161	Valapad Beach road	Other	0.30	THRISSUR
2162	Mapranam Nandikara road	Other	0.95	THRISSUR
2163	Puthukad Mupliyam road	Other	0.44	THRISSUR
2164	Nedumpal Pazhai road	Other	0.44	THRISSUR
2165	Nedumpal Pazhai road	Other	0.01	THRISSUR
2166	NH 47	Other	0.13	THRISSUR
2167	Kurumaly Thottipal Mulangu road	Other	1.82	THRISSUR
2168	Vennakkal Kuzhikkal road	Other	0.11	THRISSUR
2169	Vennakkal Kuzhikkal road	Other	1.19	THRISSUR
2170	Kodungallur-Shornur road	Other	1.57	THRISSUR
2171	Karanachira Bund road	Other	1.12	THRISSUR
2172	Cherpu Thripparayar road	Other	0.02	THRISSUR
2173	East Tippu sulthan road	Other	1.58	THRISSUR
2174	Vennakkal Kuzhikkal road	Other	0.36	THRISSUR
2175	Cherpu Thripparayar road	Other	1.04	THRISSUR
2176	NH 47	Other	0.25	THRISSUR
2177	Kodungallur-Shornur road	Other	0.27	THRISSUR
2178	Nedumpal Pazhai road	Other	0.91	THRISSUR
2179	Cherpu Thripparayar road	Other	0.90	THRISSUR
2180	Chengalloor- Mannaempetta- Mavinpode road	Other	0.40	THRISSUR
2181	Cherpu Thripparayar road	Other	0.24	THRISSUR
2182	Cherpu Thripparayar road	Other	0.46	THRISSUR
2183	Arattupuzha Temple road	Other	0.69	THRISSUR
2184	Cherpu Thripparayar road	Other	0.79	THRISSUR
2185	Thevar road	Other	3.56	THRISSUR
2186	Arattupuzha Temple road	Other	0.70	THRISSUR
2187	Arattupuzha Temple road	Other	0.40	THRISSUR
2188	Arattupuzha Temple road	Other	0.09	THRISSUR
2189	Puthukad Mupliyam road	Other	0.68	THRISSUR
2190	Pudukadu cheruval road	Other	0.42	THRISSUR

Kerala State Disaster Management Plan, 2016

2191	Pudukadu Pahai road	Other	0.87	THRISSUR
2192	Kurumaly Thottipal Mulangu road	Other	0.55	THRISSUR
2193	Chemmapilly ferry road	Other	0.34	THRISSUR
2194	Chemmapilly ferry road	Other	0.06	THRISSUR
2195	Kandasan kadavu thripprayar road	Other	1.39	THRISSUR
2196	Apporach road to Palakadavu Road	Other	0.42	THRISSUR
2197	Pudukadu Munnempwta road	Other	0.24	THRISSUR
2198	Chengalloor- Mannaempetta- Mavinpode road	Other	0.43	THRISSUR
2199	Chemmapilly ferry road	Other	0.58	THRISSUR
2200	Cherpu Thripparayar road	Other	1.29	THRISSUR
2201	Pallissery Church road	Other	0.15	THRISSUR
2202	Amballur-Palappili road	Other	0.15	THRISSUR
2203	Kodungallur-Shornur road	Other	1.00	THRISSUR
2204	Palakkadavu road	Other	0.31	THRISSUR
2205	NH 47	Other	0.93	THRISSUR
2206	Amballur-Palappili road	Other	0.03	THRISSUR
2207	Amballur-Palappili road	Other	0.42	THRISSUR
2208	Jayanthi Bund road	Other	0.67	THRISSUR
2209	Jayanthi Bund road	Other	0.08	THRISSUR
2210	Jayanthi Bund road	Other	2.15	THRISSUR
2211	Jayanthi Bund road	Other	0.33	THRISSUR
2212	Jayanthi Bund road	Other	0.22	THRISSUR
2213	Oorakam Police Station road	Other	0.26	THRISSUR
2214	Amballur-Palappili road	Other	0.91	THRISSUR
2215	Amballur-Palappili road	Other	2.80	THRISSUR
2216	Unginpodu Vallachira Kadalassery road	Other	0.32	THRISSUR
2217	West Tippusultan road	Other	0.01	THRISSUR
2218	West Tippusultan road	Other	0.10	THRISSUR
2219	NH 47	Other	0.88	THRISSUR
2220	Thalikulam Bambikadavu Vadanappilly beach road	Other	0.02	THRISSUR
2221	Thalikulam Bambikadavu Vadanappilly beach road	Other	0.17	THRISSUR
2222	Anakkallu Ammadam Peringottukara road	Other	1.86	THRISSUR
2223	Jayanthi Bund road	Other	0.66	THRISSUR
2224	Kodungallur-Shornur road	Other	0.12	THRISSUR
2225	Poochunnipadam Chathakudam road	Other	0.28	THRISSUR
2226	Thrissur-Thalore road	Other	0.24	THRISSUR
2227	Kodungallur-Shornur road	Other	0.04	THRISSUR
2228	Muthichur kadavu road	Other	0.49	THRISSUR
2229	Kandasan kadavu thripprayar road	Other	0.38	THRISSUR
2230	Anakkallu Ammadam Peringottukara road	Other	0.47	THRISSUR
2231	Muthichur kadavu road	Other	0.16	THRISSUR
2232	Muthichur kadavu road	Other	0.14	THRISSUR
2233	Edakunny road	Other	0.13	THRISSUR

Kerala State Disaster Management Plan, 2016

2234	Palappilly Echippara road	Other	0.35	THRISSUR
2235	Palappilly Echippara road	Other	7.34	THRISSUR
2236	NH 47	Other	1.05	THRISSUR
2237	Thrissur-Thalore road	Other	0.87	THRISSUR
2238	Muthichur kadavu road	Other	0.17	THRISSUR
2239	West Tippusultan road	Other	0.25	THRISSUR
2240	West Tippusultan road	Other	0.71	THRISSUR
2241	Mannamangalam -Mavottichal-vellur - Chimmini Dam road	Other	0.29	THRISSUR
2242	Amballur Kallur road	Other	1.09	THRISSUR
2243	Thrissur-Thalore road	Other	0.19	THRISSUR
2244	Thykkattussery road	Other	0.30	THRISSUR
2245	Thykkattussery road	Other	0.18	THRISSUR
2246	Chengalloor- Mannaempetta- Mavinpode road	Other	0.91	THRISSUR
2247	kalloor Kallai road	Other	0.11	THRISSUR
2248	Alappad pullu road	Other	1.74	THRISSUR
2249	Ammadam Mullurkara Chennam road	Other	2.18	THRISSUR
2250	Perumbilissery Embankment road	Other	0.46	THRISSUR
2251	Anakkallu Ammadam Peringottukara road	Other	2.13	THRISSUR
2252	Anakkallu Ammadam Peringottukara road	Other	0.29	THRISSUR
2253	Thrikkur Manali road	Other	2.84	THRISSUR
2254	Thalikulam Bambikadavu Vadanappilly beach road	Other	0.42	THRISSUR
2255	Thalikulam Bambikadavu Vadanappilly beach road	Other	0.01	THRISSUR
2256	Puthur kallur road starting from sarvodaya corner to Kallur	Other	1.00	THRISSUR
2257	Thrikkur road	Other	0.22	THRISSUR
2258	Thrikkur Kizhakkenada road	Other	0.21	THRISSUR
2259	NH 47	Other	1.08	THRISSUR
2260	Thrikkur road	Other	0.50	THRISSUR
2261	East Tippu sulthan road	Other	1.06	THRISSUR
2262	Kodannur Kdolikadavu road	Other	0.33	THRISSUR
2263	Vatanappilly Kandasam Kadavu road	Other	0.26	THRISSUR
2264	Palakkal Pallissery Avannisserying road	Other	0.39	THRISSUR
2265	Thrissur Kandassankadavu road	Other	0.24	THRISSUR
2266	Kandasam kadavu thrippayar road	Other	0.12	THRISSUR
2267	Puthoorkallur road starting from to Ponnukkara to Sarvodaya	Other	0.20	THRISSUR
2268	Thrissur Kandassankadavu road	Other	0.05	THRISSUR
2269	Thrissur Kandassankadavu road	Other	0.32	THRISSUR
2270	Kodungallur-Shornur road	Other	0.27	THRISSUR
2271	Thrissur Kandassankadavu road	Other	0.21	THRISSUR
2272	Anakkallu Changalagate Boat getty road	Other	0.21	THRISSUR
2273	Ollur Town road	Other	0.19	THRISSUR
2274	Thrissur-Thalore road	Other	0.15	THRISSUR

Kerala State Disaster Management Plan, 2016

2275	Pazhamukku road	Other	0.18	THRISSUR
2276	Kodannur Nedupuzha West fort road	Other	1.11	THRISSUR
2277	Ollur Town road	Other	0.05	THRISSUR
2278	Thrissur-Thalore road	Other	0.05	THRISSUR
2279	Kandassankadavu Mampilly road	Other	0.20	THRISSUR
2280	Kandassankadavu Mampilly road	Other	2.35	THRISSUR
2281	Nedupuzha road	Other	1.48	THRISSUR
2282	Kodungallur-Shornur road	Other	0.40	THRISSUR
2283	Manalur Palazhi road	Other	0.29	THRISSUR
2284	NH 47	Other	0.61	THRISSUR
2285	Thrissur Mannamangalam road	Other	1.35	THRISSUR
2286	Thrissur-Thalore road	Other	0.14	THRISSUR
2287	Manalur Palazhi road	Other	0.37	THRISSUR
2288	Chiyaram Convent road	Other	0.20	THRISSUR
2289	Thrissur Kandassankadavu road	Other	2.31	THRISSUR
2290	kuriachira Anchery road	Other	0.25	THRISSUR
2291	kuriachira Anchery road	Other	0.13	THRISSUR
2292	Veembu road	Other	0.80	THRISSUR
2293	Toll Gate Chettupuzha road	Other	1.30	THRISSUR
2294	Toll Gate Chettupuzha road	Other	0.05	THRISSUR
2295	Olari Elathuruth road	Other	0.54	THRISSUR
2296	kannara Moorkanikkara road	Other	0.45	THRISSUR
2297	Edakunny road	Other	0.25	THRISSUR
2298	NH 47	Other	0.81	THRISSUR
2299	Kodannur Nedupuzha West fort road	Other	0.60	THRISSUR
2300	Toll Gate Chettupuzha road	Other	0.39	THRISSUR
2301	Pavarty enamakkal road	Other	2.12	THRISSUR
2302	Kozhukkuly Murkanikara road	Other	0.51	THRISSUR
2303	Thrissur Kandassankadavu road	Other	0.15	THRISSUR
2304	Olari Elathuruth road	Other	0.04	THRISSUR
2305	Canning Industries road	Other	0.14	THRISSUR
2306	Kozhukkuly Road	Other	1.02	THRISSUR
2307	NH 17	Other	0.13	THRISSUR
2308	Ollari pulla road	Other	0.66	THRISSUR
2309	Thrissur Kandassankadavu road	Other	0.45	THRISSUR
2310	Thrissur-Thalore road	Other	0.26	THRISSUR
2311	Karuvanthala Ediyanchira Kavala Angadithazham road	Other	1.72	THRISSUR
2312	Anchamkallu mullassery road	Other	0.62	THRISSUR
2313	Thrissur-Mannuthy road	Other	0.14	THRISSUR
2314	Museum- Nallenkara road	Other	0.87	THRISSUR
2315	Mukkattukara mannuthy road	Other	0.20	THRISSUR
2316	Anchamkallu mullassery road	Other	0.34	THRISSUR
2317	Pavarty enamakkal road	Other	0.04	THRISSUR

Kerala State Disaster Management Plan, 2016

2318	kannara Moorkanikkara road	Other	1.31	THRISSUR
2319	Thrissur Kuttipuram road	Other	0.30	THRISSUR
2320	Chavakkad-chettuva road	Other	0.07	THRISSUR
2321	NH 17	Other	0.26	THRISSUR
2322	Ayyanthole road	Other	0.70	THRISSUR
2323	Thrissur Kuttipuram road	Other	1.59	THRISSUR
2324	Kodungallur-Shornur road	Other	0.56	THRISSUR
2325	Kolathum Padom road	Other	0.92	THRISSUR
2326	Kodungallur-Shornur road	Other	0.01	THRISSUR
2327	Peringavu road	Other	0.21	THRISSUR
2328	Cherror road	Other	1.03	THRISSUR
2329	NH 47	Other	0.24	THRISSUR
2330	Pattikkad Bazar road	Other	0.12	THRISSUR
2331	Cherror road	Other	0.25	THRISSUR
2332	Kodungallur-Shornur road	Other	0.52	THRISSUR
2333	NH 47	Other	1.81	THRISSUR
2334	NH 47	Other	0.48	THRISSUR
2335	Thrissur Kuttipuram road	Other	0.76	THRISSUR
2336	Pavarty enamakkal road	Other	0.62	THRISSUR
2337	NH 47	Other	0.36	THRISSUR
2338	Pattikkad Bazar road	Other	0.47	THRISSUR
2339	Kodungallur-Shornur road	Other	0.28	THRISSUR
2340	Peechi Pattikkad road	Other	2.73	THRISSUR
2341	NH 47	Other	0.05	THRISSUR
2342	NH 47	Other	1.46	THRISSUR
2343	Chirakkakode Vellanikkara road	Other	0.30	THRISSUR
2344	Chirakkakode Pullanikkode road	Other	1.46	THRISSUR
2345	kuttumukku road	Other	0.65	THRISSUR
2346	Karuvanthala Ediyanchira Kavala Angadithazham road	Other	0.64	THRISSUR
2347	Pattikkad Bazar road	Other	1.28	THRISSUR
2348	NH 47	Other	1.33	THRISSUR
2349	Kottekad Mundoor road	Other	0.78	THRISSUR
2350	Kuttoor Poonkunnam Medical College road	Other	1.94	THRISSUR
2351	kuthur Chamakad road	Other	0.84	THRISSUR
2352	chavakkad Mullur kayal road (Amala Mullur Kayal Road)	Other	1.71	THRISSUR
2353	KNR road	Other	1.49	THRISSUR
2354	Chirakkakode Pullanikkode road	Other	1.23	THRISSUR
2355	Chirakkakode Pullanikkode road	Other	0.81	THRISSUR
2356	Chittattukara kundu kadavu road	Other	0.17	THRISSUR
2357	Thamarappilly - Chewalloorpady road	Other	1.62	THRISSUR
2358	Blangad madd Karukamad road	Other	0.06	THRISSUR
2359	NH 17	Other	0.04	THRISSUR

Kerala State Disaster Management Plan, 2016

2360	NH 47	Other	4.36	THRISSUR
2361	NH 17	Other	0.02	THRISSUR
2362	Kottekad Mundoor road	Other	0.53	THRISSUR
2363	Pavaratty Cochin Frontier road	Other	0.41	THRISSUR
2364	Karuvanthala Ediyanchira Kavala Angadithazham road	Other	0.89	THRISSUR
2365	chavakkad Mullur kayal road (Amala Mullur Kayal Road)	Other	0.06	THRISSUR
2366	chavakkad Mullur kayal road (Amala Mullur Kayal Road)	Other	0.09	THRISSUR
2367	Amala Choorakkattukara Avanur road	Other	0.31	THRISSUR
2368	Attore road	Other	0.28	THRISSUR
2369	Kodungallur-Shornur road	Other	0.87	THRISSUR
2370	Kottekad Mundoor road	Other	0.30	THRISSUR
2371	Cheloor vaka road	Other	0.39	THRISSUR
2372	Thrissur Kuttipuram road	Other	0.53	THRISSUR
2373	Mattom - cheloor - Peruvalloor road	Other	1.52	THRISSUR
2374	Kottekad Mundoor road	Other	0.09	THRISSUR
2375	Viyyur Thanikudam road	Other	1.06	THRISSUR
2376	Muthuvattoor Guruvayoor road	Other	0.19	THRISSUR
2377	Viyyur Thanikudam road	Other	0.09	THRISSUR
2378	Kundukkad kattila poovam Varikkulam Pandiparampu road	Other	0.63	THRISSUR
2379	Guruvayoor-Choonadal	Other	0.15	THRISSUR
2380	Guruvayoor-Choonadal	Other	0.00	THRISSUR
2381	Thamarappilly - Chewalloorpady road	Other	0.19	THRISSUR
2382	Kodungallur-Shornur road	Other	0.12	THRISSUR
2383	Seminary-Parambaya road	Other	0.16	THRISSUR
2384	Kuttoor Poonkunnam Medical College road	Other	0.26	THRISSUR
2385	Seminari - Chottupara road	Other	0.22	THRISSUR
2386	Avanur road	Other	0.36	THRISSUR
2387	Kuttoor Poonkunnam Medical College road	Other	0.15	THRISSUR
2388	Avanur road	Other	0.21	THRISSUR
2389	Kaiparambu Parappur road	Other	0.34	THRISSUR
2390	Kottappady-Thampuranpadi road	Other	0.35	THRISSUR
2391	Kottappady-Thampuranpadi road	Other	0.35	THRISSUR
2392	Chavakkad-Wadakkanchery road	Other	0.35	THRISSUR
2393	Koonam muchi Inchikunnu Arthat	Other	0.05	THRISSUR
2394	Chavakkad-Wadakkanchery road	Other	0.57	THRISSUR
2395	Chattukulam Thycaud road	Other	1.28	THRISSUR
2396	Chattukulam Thycaud road	Other	0.96	THRISSUR
2397	Thrissur Kuttipuram road	Other	1.73	THRISSUR
2398	Kodungallur-Shornur road	Other	0.42	THRISSUR
2399	Avanoor Thengaloor road	Other	0.16	THRISSUR
2400	No Details	Other	1.04	THRISSUR

Kerala State Disaster Management Plan, 2016

2401	Machad Thanikkudam road	Other	1.49	THRISSUR
2402	Anjoor Pillakkad Kottapady road	Other	0.02	THRISSUR
2403	Kacheripady Mallad Arepalam road	Other	0.67	THRISSUR
2404	Guruvayoor Althara Ponnani	Other	0.36	THRISSUR
2405	No Details	Other	0.39	THRISSUR
2406	No Details	Other	0.14	THRISSUR
2407	Parlikad Kumbalangad road	Other	0.18	THRISSUR
2408	Anjoor road	Other	0.28	THRISSUR
2409	Chavakkad-Wadakkanchery road	Other	0.07	THRISSUR
2410	Parlikad Kumbalangad road	Other	0.17	THRISSUR
2411	Kodungallur-Shornur road	Other	0.74	THRISSUR
2412	Athani Puthuruthi road	Other	0.37	THRISSUR
2413	Velur road	Other	0.36	THRISSUR
2414	Pathankallu Manpalam road	Other	0.71	THRISSUR
2415	Machad Thanikkudam road	Other	1.61	THRISSUR
2416	Vazhani road	Other	0.52	THRISSUR
2417	Cheruvathani road	Other	0.33	THRISSUR
2418	Vettikkadavu road	Other	0.44	THRISSUR
2419	Cheruvathani road	Other	0.01	THRISSUR
2420	Ullissery Vaduthala Govt.U.P. School road	Other	0.03	THRISSUR
2421	Kodungallur-Shornur road	Other	1.02	THRISSUR
2422	Pullanikkad Mangalam Panangattukara road	Other	2.10	THRISSUR
2423	Kodungallur-Shornur road	Other	0.38	THRISSUR
2424	Kochannoor-Mandalam Kunnu road	Other	0.26	THRISSUR
2425	Mallad Thekkiniyedathu pady road	Other	0.80	THRISSUR
2426	Nayarangadi Chakkithara Kochannur road	Other	0.04	THRISSUR
2427	Nayarangadi Chakkithara Kochannur road	Other	0.54	THRISSUR
2428	Vattapadam - Erachikada-Erakulam road	Other	0.43	THRISSUR
2429	Vettikkadavu road	Other	0.13	THRISSUR
2430	Kochannoor-Mandalam Kunnu road	Other	0.08	THRISSUR
2431	Kechery Akkikavu road	Other	1.81	THRISSUR
2432	Vazhani road	Other	1.96	THRISSUR
2433	Kodungallur-Shornur road	Other	1.13	THRISSUR
2434	Kodungallur-Shornur road	Other	0.09	THRISSUR
2435	Cheruvathani road	Other	0.40	THRISSUR
2436	Parlikad Kumbalangad road	Other	0.15	THRISSUR
2437	Kumbalangadu road	Other	0.43	THRISSUR
2438	Wadakkanchery T.B.road	Other	0.27	THRISSUR
2439	Chavakkad-Wadakkanchery road	Other	1.09	THRISSUR
2440	Kechery Akkikavu road	Other	0.17	THRISSUR
2441	Thrissur Kuttipuram road	Other	0.93	THRISSUR
2442	Pathramangalam road	Other	1.42	THRISSUR
2443	Chavakkad-Wadakkanchery road	Other	0.40	THRISSUR

Kerala State Disaster Management Plan, 2016

2444	AEO Office Nakkola Andathode road	Other	0.22	THRISSUR
2445	Pazhayannur road	Other	2.53	THRISSUR
2446	Kunnamkulam Kizhur Chirakkal road	Other	0.27	THRISSUR
2447	Pazhayannur - Elanad road	Other	3.68	THRISSUR
2448	Pazhayannur - Elanad road	Other	2.14	THRISSUR
2449	Pazhayannur road	Other	0.15	THRISSUR
2450	Kattakambal road	Other	0.63	THRISSUR
2451	Thrissur Kuttipuram road	Other	1.64	THRISSUR
2452	Kechery Akkikavu road	Other	0.22	THRISSUR
2453	Punnayoor lulam changaram kulam road	Other	0.91	THRISSUR
2454	Pazhayannur road	Other	3.16	THRISSUR
2455	Pazhayannur road	Other	0.91	THRISSUR
2456	Chelakkara Elanad road	Other	1.89	THRISSUR
2457	Chelakkara Elanad road	Other	1.74	THRISSUR
2458	Kodungallur-Shornur road	Other	0.34	THRISSUR
2459	Kodungallur-Shornur road	Other	0.72	THRISSUR
2460	Pazhayannur road	Other	0.38	THRISSUR
2461	Kattakambal road	Other	0.00	MALAPPURAM
2462	Kattakambal road	Other	0.40	THRISSUR
2463	Kattakambal road	Other	0.02	MALAPPURAM
2464	Kodungallur-Shornur road	Other	0.92	THRISSUR
2465	Pazhayannur road	Other	2.98	THRISSUR
2466	Pazhayannur road	Other	3.80	THRISSUR
2467	Pazhayannur road	Other	1.63	THRISSUR
2468	Pazhanji Kadavallur road	Other	0.62	THRISSUR
2469	Kodungallur-Shornur road	Other	1.77	THRISSUR
2470	Chittanda Thalassery road	Other	0.53	THRISSUR
2471	Chittanda Thalassery road	Other	1.22	THRISSUR
2472	Mullurkkara Varavoor road	Other	1.47	THRISSUR
2473	Lakkidi road	Other	1.34	THRISSUR
2474	Pazhampalakkodu road	Other	0.18	THRISSUR
2475	Chelakkara Karukakadavu road	Other	1.75	THRISSUR
2476	Thrissur Kuttipuram road	Other	0.12	THRISSUR
2477	Chittanda Thalassery road	Other	0.14	THRISSUR
2478	Perumbilavu Nilambur road	Other	1.10	THRISSUR
2479	No Details	Other	1.02	THRISSUR
2480	Kodungallur-Shornur road	Other	1.03	THRISSUR
2481	Lakkidi road	Other	0.29	THRISSUR
2482	Nelluvai Thichar Ittonam road	Other	1.87	THRISSUR
2483	Kodungallur-Shornur road	Other	1.24	THRISSUR
2484	Manaladi Panjal Vettikkattiri road	Other	4.53	THRISSUR
2485	Mallessa mangalam road	Other	0.23	THRISSUR

Kerala State Disaster Management Plan, 2016

2486	Nedumpura Pallam Panniyadi road	Other	1.64	THRISSUR
2487	Karuka Kadavu Muthirodu road	Other	1.40	THRISSUR
2488	Kuthampully road	Other	0.21	THRISSUR
2489	Chittanda Thalassery road	Other	0.13	THRISSUR
2490	Lakkidi road	Other	0.06	THRISSUR
2491	Panbadi road	Other	1.34	THRISSUR
2492	Cheruthuruthy Killimangalam road	Other	3.43	THRISSUR
2493	Cheruthuruthi ponnani road	Other	1.33	THRISSUR
2494	Lakkidi road	Other	0.19	THRISSUR
2495	Kodungallur-Shornur road	Other	0.10	THRISSUR
2496	Cheruthuruthi ponnani road	Other	0.23	THRISSUR
2497	Kodayur road	Other	0.09	THRISSUR
2498	Desamangalam Varavattoor road	Other	0.50	THRISSUR
2499	Kondazhi Mayannur road	Other	1.98	THRISSUR
2500	Kodayur road	Other	1.93	THRISSUR
2501	Thiruvalla Kumbazha road	SH	0.98	PATHANAMT HITTA
2502	Kumbanadu - Cherukolpuzha Rd km 0/00 to 7/860	MD	1.04	PATHANAMT HITTA
2503	Chakrasalakadavu - Kadalimangalam Rd km 0/00 to 6/000	MD	0.22	PATHANAMT HITTA
2504	Chakrasalakadavu - Kadalimangalam Rd km 0/00 to 6/000	MD	0.03	PATHANAMT HITTA
2505	Melukara - Ranni Rd - 0/00 to 10/00	MD	1.57	PATHANAMT HITTA
2506	Mannarakulanji - Chalakayam Rd km 0/00 to 53/5	SH	0.06	PATHANAMT HITTA
2507	Main Central road	SH	0.00	KOLLAM
2508	Main Central road	SH	0.03	PATHANAMT HITTA
2509	SH WAY - M.c.ROAD - 83/315 to 108/00 and 121/0	SH	0.23	PATHANAMT HITTA
2510	Enathu - Pattazhi Rd	MD	0.76	PATHANAMT HITTA
2511	SH WAY - M.c.ROAD - 83/315 to 108/00 and 121/0	SH	0.25	PATHANAMT HITTA
2512	Adoor - Mannady Rd - 0/00 to 6/400	MD	0.65	PATHANAMT HITTA
2513	Parakodu - Iverkala Rd	MD	0.26	PATHANAMT HITTA
2514	Thuvayoor - Mamoodu - Nilamel Rd	MD	0.23	PATHANAMT HITTA
2515	SH WAY - M.c.ROAD - 83/315 to 108/00 and 121/0	SH	1.15	PATHANAMT HITTA
2516	Ezhankulam - Enadi Rd 0/000 to 6/100	MD	0.18	PATHANAMT HITTA
2517	Puthusseribhagom - Thattarupady Rd - 0/00 to 2	MD	0.00	PATHANAMT HITTA
2518	Kallukuzhi - Thengamom Rd	MD	0.73	PATHANAMT

Kerala State Disaster Management Plan, 2016

				HITTA
2519	Nellimugal - Thengamom Rd	MD	0.26	PATHANAMT HITTA
2520	Nellimugal - Thengamom Rd	MD	0.76	PATHANAMT HITTA
2521	Nellimugal - Thengamom Rd	MD	0.99	PATHANAMT HITTA
2522	Parakodu - Iverkala Rd	MD	0.82	PATHANAMT HITTA
2523	Adoor - Mannady Rd - 0/00 to 6/400	MD	0.95	PATHANAMT HITTA
2524	Nellimugal - Thengamom Rd	MD	0.34	PATHANAMT HITTA
2525	Nellimugal - Thengamom Rd	MD	0.38	PATHANAMT HITTA
2526	Thenginal - Avichakulam - Kurisumood Rd	MD	0.25	PATHANAMT HITTA
2527	Nellimugal - Thengamom Rd	MD	0.10	PATHANAMT HITTA
2528	Nellimugal - Thengamom Rd	MD	0.10	PATHANAMT HITTA
2529	Nellimugal - Thengamom Rd	MD	0.03	PATHANAMT HITTA
2530	SH WAY - M.c.ROAD - 83/315 to 108/00 and 121/0	SH	1.05	PATHANAMT HITTA
2531	Enathu - Vayala Rd	MD	0.13	PATHANAMT HITTA
2532	Parakodu - Iverkala Rd	MD	0.09	PATHANAMT HITTA
2533	SH WAY - M.c.ROAD - 83/315 to 108/00 and 121/0	SH	0.30	PATHANAMT HITTA
2534	Adoor - Sastamkotta Rd - km 0/00 to 11/200	SH	0.75	PATHANAMT HITTA
2535	E.V.Road	MD	0.35	PATHANAMT HITTA
2536	Punaloor - Muvattupuzha Rd	SH	1.17	PATHANAMT HITTA
2537	Rjagiri Estate Rd	MD	0.24	PATHANAMT HITTA
2538	Thenginal - Avichakulam - Kurisumood Rd	MD	0.19	PATHANAMT HITTA
2539	Parakkootam Road	MD	0.15	PATHANAMT HITTA
2540	Pazhakulam - Anayadi Rd	MD	0.20	PATHANAMT HITTA
2541	Pallickal - Thengamom Rd	MD	1.91	PATHANAMT HITTA
2542	Ezhamkulam - Kaipattoor Rd	MD	0.55	PATHANAMT HITTA
2543	Anandapally - Kodumon Rd	MD	0.59	PATHANAMT HITTA
2544	Anandapally - Kodumon Rd	MD	0.71	PATHANAMT

Kerala State Disaster Management Plan, 2016

				HITTA
2545	Ezhamkulam - Kaipattoor Rd	MD	0.31	PATHANAMT HITTA
2546	Kodumon - Angadickal Rd	MD	1.24	PATHANAMT HITTA
2547	Ezhamkulam - Kaipattoor Rd	MD	0.23	PATHANAMT HITTA
2548	Pattamthara - Ottathikku Rd	MD	0.15	PATHANAMT HITTA
2549	Kodumon - Angadickal Rd	MD	0.71	PATHANAMT HITTA
2550	Pattamthara - Ottathikku Rd	MD	0.32	PATHANAMT HITTA
2551	Punaloor - Muvattupuzha Rd	SH	0.93	PATHANAMT HITTA
2552	Vakayar - Athirumkel Rd Km 0/00 4/200	MD	3.08	PATHANAMT HITTA
2553	SNVHS Kulathukal Rd 0/00 to 5/00	MD	0.41	PATHANAMT HITTA
2554	Kudassanadu - Thandanuvila Rd	MD	0.55	PATHANAMT HITTA
2555	Kachuvayal - Anandapally Rd - 0/00 to 4/00	MD	1.19	PATHANAMT HITTA
2556	Ezhamkulam - Kaipattoor Rd	MD	0.44	PATHANAMT HITTA
2557	Kodumon - Katchuvayal - Angadical Rd	MD	0.76	PATHANAMT HITTA
2558	Pattamthara - Ottathikku Rd	MD	0.55	PATHANAMT HITTA
2559	SH WAY - M.c.ROAD - 83/315 to 108/00 and 121/0	SH	1.12	PATHANAMT HITTA
2560	K.PROAD - 19/400 to 25/00 & 27/056 to 42/520	SH	0.03	PATHANAMT HITTA
2561	Thadathil - Manakala Rd - 0/00 to 3/840	MD	1.63	PATHANAMT HITTA
2562	Thadathil - Manakala Rd - 0/00 to 3/840	MD	0.15	PATHANAMT HITTA
2563	Approach Rd to Public Office Rd	MD	0.08	PATHANAMT HITTA
2564	SH WAY - M.c.ROAD - 83/315 to 108/00 and 121/0	SH	0.46	PATHANAMT HITTA
2565	E.V.Road	MD	1.30	PATHANAMT HITTA
2566	Pannivizha - Parakodu Rd	MD	0.10	PATHANAMT HITTA
2567	Ezhamkulam - Theppupara Rd	MD	0.07	PATHANAMT HITTA
2568	SH WAY - M.c.ROAD - 83/315 to 108/00 and 121/0	SH	0.09	PATHANAMT HITTA
2569	Approach Rd to Public Office Rd	MD	0.33	PATHANAMT HITTA
2570	Thadathil - Manakala Rd - 0/00 to 3/840	MD	0.38	PATHANAMT

Kerala State Disaster Management Plan, 2016

				HITTA
2571	Malamelikkara - Chala - Puthenchanda - Azad jn	MD	1.34	PATHANAMT HITTA
2572	Pazhakulam - Anayadi Rd	MD	1.37	PATHANAMT HITTA
2573	Parakkoottam Road	MD	0.26	PATHANAMT HITTA
2574	Punaloor - Muvattupuzha Rd	SH	1.87	PATHANAMT HITTA
2575	Pazhakulam - Anayadi Rd	MD	0.38	PATHANAMT HITTA
2576	K.PROAD - 19/400 to 25/00 & 27/056 to 42/520	SH	0.17	PATHANAMT HITTA
2577	K.PROAD - 19/400 to 25/00 & 27/056 to 42/520	SH	0.11	PATHANAMT HITTA
2578	Ezhamkulam - Theppupara Rd	MD	0.97	PATHANAMT HITTA
2579	Punaloor - Muvattupuzha Rd	SH	0.79	PATHANAMT HITTA
2580	Murinjakal - Athirumkal Rd	MD	0.69	PATHANAMT HITTA
2581	Punaloor - Muvattupuzha Rd	SH	0.71	PATHANAMT HITTA
2582	Adoor - Anandapally Rd -0/00 to 5/520	MD	0.43	PATHANAMT HITTA
2583	HolyCross Hospital Jn - Anandapally Rd	MD	0.14	PATHANAMT HITTA
2584	Punaloor - Muvattupuzha Rd	SH	0.64	PATHANAMT HITTA
2585	Kurampala - Pazhakulam rd	MD	0.95	PATHANAMT HITTA
2586	SH WAY - M.c.ROAD - 83/315 to 108/00 and 121/0	SH	1.97	PATHANAMT HITTA
2587	SH WAY - M.c.ROAD - 83/315 to 108/00 and 121/0	SH	0.15	PATHANAMT HITTA
2588	Punaloor - Muvattupuzha Rd	SH	0.21	PATHANAMT HITTA
2589	Vakayar - Vallicodu Rd Km 0/00 to 8/700	MD	0.22	PATHANAMT HITTA
2590	Eduvanmoodu - Kochalumoodu Rd	MD	0.56	PATHANAMT HITTA
2591	Chandanapally - Koodal Rd	MD	1.74	PATHANAMT HITTA
2592	Chandanapally - Koodal Rd	MD	0.25	PATHANAMT HITTA
2593	Kurampala - Keeruzhy Rd	MD	1.00	PATHANAMT HITTA
2594	Adoor - Thumpamon Rd km 0/00 to 10/00	MD	0.74	PATHANAMT HITTA
2595	Aruvappulam - Vakayar Rd - 0/00 to 3/450	MD	2.06	PATHANAMT HITTA
2596	Kallelli - Oottupara Rd - 0/00 to 3/240	MD	0.39	PATHANAMT

				HITTA
2597	Adoor - Thumpamon Rd km 0/00 to 10/00	MD	0.19	PATHANAMT HITTA
2598	Aruvappulam - Vakayar Rd - 0/00 to 3/450	MD	0.21	PATHANAMT HITTA
2599	Anandapally - Kaipattoor Rd 0/000 to 6/150	MD	3.20	PATHANAMT HITTA
2600	Keerukuzhy - Chandanapally Rd	MD	0.64	PATHANAMT HITTA
2601	Keerukuzhy - Chandanapally Rd	MD	0.60	PATHANAMT HITTA
2602	Ezhamkulam - Kaipattoor Rd	MD	0.98	PATHANAMT HITTA
2603	Punaloor - Muvattupuzha Rd	SH	1.50	PATHANAMT HITTA
2604	Kaithkkara - Peeroorkulam Rd Km 0/00 to 1/00	MD	0.62	PATHANAMT HITTA
2605	Punaloor - Muvattupuzha Rd	SH	0.05	PATHANAMT HITTA
2606	Chandanapally - Koodal Rd	MD	0.43	PATHANAMT HITTA
2607	Konni - Kalleli Rd - 0/00 to 5/600	MD	1.38	PATHANAMT HITTA
2608	Kummannoor - Neeranakulam Rd km 0/00 to 26/00	MD	1.20	PATHANAMT HITTA
2609	Punaloor - Muvattupuzha Rd	SH	0.18	PATHANAMT HITTA
2610	V.Kottayam - Mallasserri Rd - 0/00 to 4/400	MD	0.48	PATHANAMT HITTA
2611	Thonnallur - Athikattukulangara Rd	MD	2.30	PATHANAMT HITTA
2612	SH WAY - M.c.ROAD - 83/315 to 108/00 and 121/0	SH	2.63	PATHANAMT HITTA
2613	Edimoodu - Kochalumoodu Rd	MD	0.66	PATHANAMT HITTA
2614	Punaloor - Muvattupuzha Rd	SH	0.37	PATHANAMT HITTA
2615	Konni - Kalleli Rd - 0/00 to 5/600	MD	1.29	PATHANAMT HITTA
2616	Vakayar - Vallicodu Rd Km 0/00 to 8/700	MD	0.49	PATHANAMT HITTA
2617	V.Kottayam - Mallasserri Rd - 0/00 to 4/400	MD	0.36	PATHANAMT HITTA
2618	Vakayar - Vallicodu Rd Km 0/00 to 8/700	MD	0.58	PATHANAMT HITTA
2619	Cherimukku - Poovanpara Rd km 0/00 to 2/00	MD	0.79	PATHANAMT HITTA
2620	Peeroorkulam - Cherrimukku Rd km 0/00 to 2/500	MD	0.89	PATHANAMT HITTA
2621	Mavanal transformer Jn.Rd km 0/00 to 2/200	MD	0.11	PATHANAMT HITTA
2622	Anakuthy - Kummannoor Rd km 0/00 to 2/500	MD	1.36	PATHANAMT

				HITTA
2623	Adoor - Thumpamon Rd km 0/00 to 10/00	MD	1.06	PATHANAMT HITTA
2624	Anandapally - Kaipattoor Rd 0/000 to 6/150	MD	1.20	PATHANAMT HITTA
2625	Pramadom - Konni(via) Lakkoor - 0/00 to 6/500	MD	0.56	PATHANAMT HITTA
2626	Punaloor - Muvattupuzha Rd	SH	0.59	PATHANAMT HITTA
2627	Pramadom - Konni(via) Lakkoor - 0/00 to 6/500	MD	0.31	PATHANAMT HITTA
2628	Vattakavu - Vellapara - Njakkukadavu - Mudakkamuppalam - Chappathupady Rd	MD	0.12	PATHANAMT HITTA
2629	Manjukadambu - Mavanal Road - 0/00 to 5/300	MD	1.58	PATHANAMT HITTA
2630	Muttar - Valakadavu Rd	MD	0.69	PATHANAMT HITTA
2631	SH WAY - M.c.ROAD - 83/315 to 108/00 and 121/0	SH	0.63	PATHANAMT HITTA
2632	SNDP ji - Vilangupara Rd km 0/00 to 1/500	MD	0.10	PATHANAMT HITTA
2633	Mavanal transformer Jn.Rd km 0/00 to 2/200	MD	1.57	PATHANAMT HITTA
2634	V.Kottayam - Mallasserri Rd - 0/00 to 4/400	MD	0.04	PATHANAMT HITTA
2635	Kadakkadu - Kaipattoor Rd 0/000 to 9/200	MD	1.21	PATHANAMT HITTA
2636	Anandapally - Kaipattoor Rd 0/000 to 6/150	MD	0.07	PATHANAMT HITTA
2637	Ezhamkulam - Kaipattoor Rd	MD	1.60	PATHANAMT HITTA
2638	Anakuthy - Kummanoor Rd km 0/00 to 2/500	MD	1.01	PATHANAMT HITTA
2639	Thrippara - Chandanappally Rd Km 0/00 to 2/050	MD	0.32	PATHANAMT HITTA
2640	Kurisumood - Cherickal Rd	MD	1.69	PATHANAMT HITTA
2641	Chandanappally - Konni Rd - 0/00 to 12/200	MD	0.83	PATHANAMT HITTA
2642	Approach Road to Thazhoorkadavu bridge - 0/00 to 0/110	MD	0.12	PATHANAMT HITTA
2643	Thumpamon - Pariyaram Road	MD	0.05	PATHANAMT HITTA
2644	Thumpamon - Pariyaram Road	MD	0.17	PATHANAMT HITTA
2645	Pandalam - Omalloor Rd 0/00 to 11/800	MD	0.26	PATHANAMT HITTA
2646	Ezhamkulam - Kaipattoor Rd	MD	0.47	PATHANAMT HITTA
2647	Kaipattoor - Vallicodu Rd Km 0/00 to 3/400	MD	0.62	PATHANAMT HITTA
2648	Kaipattoor - Vallicodu Rd Km 0/00 to 3/400	MD	1.14	PATHANAMT

Kerala State Disaster Management Plan, 2016

				HITTA
2649	Karakkadu - Kaipattoor Rd 0/00 to 1/150	MD	0.55	PATHANAMT HITTA
2650	Kadakkadu - Kaipattoor Rd 0/000 to 9/200	MD	0.29	PATHANAMT HITTA
2651	V.Kottayam - Mallasserri Rd - 0/00 to 4/400	MD	0.04	PATHANAMT HITTA
2652	Plakkal Pady - Hospital Pady Road km(via) Ayrathu - 0/00 to 3/900	MD	0.16	PATHANAMT HITTA
2653	Kadakkadu - Kaipattoor Rd 0/000 to 9/200	MD	2.49	PATHANAMT HITTA
2654	Nariyapuram - Karakkadu Rd 0/00 to 1/300	MD	0.62	PATHANAMT HITTA
2655	Kadakkadu - Kaipattoor Rd 0/000 to 9/200	MD	0.09	PATHANAMT HITTA
2656	Kochalumoodu - Pandalam	MD	0.07	PATHANAMT HITTA
2657	Kadakkadu - Kaipattoor Rd 0/000 to 9/200	MD	0.89	PATHANAMT HITTA
2658	Manjukadambu - Mavanal Road - 0/00 to 5/300	MD	1.02	PATHANAMT HITTA
2659	Konni - S.C.R. Station Road - 0/00 to 3/000	MD	0.94	PATHANAMT HITTA
2660	Pta - Thazhoorkadavu Rd 0/00 to 4/600	MD	0.08	PATHANAMT HITTA
2661	Pta - Thazhoorkadavu Rd 0/00 to 4/600	MD	0.04	PATHANAMT HITTA
2662	Pta - Thazhoorkadavu Rd 0/00 to 4/600	MD	0.30	PATHANAMT HITTA
2663	Kochalumood - Pandalam Rd km 7/650 to 12/400	MD	0.16	PATHANAMT HITTA
2664	V.Kottayam - Mallasserri Rd - 0/00 to 4/400	MD	0.12	PATHANAMT HITTA
2665	Konni - S.C.R. Station Road - 0/00 to 3/000	MD	0.48	PATHANAMT HITTA
2666	Kurissum Moodu - Kottuppilleth Rd km 0/00 to 5/100	MD	0.90	PATHANAMT HITTA
2667	Kumpazha - Konni(Via) Vettoor 0/00 to 7/200	MD	0.04	PATHANAMT HITTA
2668	Pandalam - Omalloor Rd 0/00 to 11/800	MD	0.42	PATHANAMT HITTA
2669	Pandalam - Omalloor Rd 0/00 to 11/800	MD	0.29	PATHANAMT HITTA
2670	Pandalam - Omalloor Rd 0/00 to 11/800	MD	0.56	PATHANAMT HITTA
2671	Approach Road to Sanchayathkadavu - 0/00 to 0/950	MD	0.04	PATHANAMT HITTA
2672	Approach Road to Sanchayathkadavu - 0/00 to 0/950	MD	0.37	PATHANAMT HITTA
2673	Approach Road to Sanchayathkadavu - 0/00 to 0/950	MD	0.03	PATHANAMT HITTA
2674	Kumpazha - Konni(Via) Vettoor 0/00 to 7/200	MD	0.15	PATHANAMT

Kerala State Disaster Management Plan, 2016

				HITTA
2675	Chandanappally - Konni Rd - 0/00 to 12/200	MD	1.20	PATHANAMT HITTA
2676	Kurissum Moodu - V.Kottayam - 0/000 to 2/700	MD	0.25	PATHANAMT HITTA
2677	Vattakavu - Vellapara - Njakkukadavu - Mudakkamuppalam - Chappathupady Rd	MD	0.88	PATHANAMT HITTA
2678	Chandanappally - Konni Rd - 0/00 to 12/200	MD	0.27	PATHANAMT HITTA
2679	Chandanappally - Konni Rd - 0/00 to 12/200	MD	0.13	PATHANAMT HITTA
2680	Chandanappally - Konni Rd - 0/00 to 12/200	MD	1.01	PATHANAMT HITTA
2681	V.Kottayam - Mallasserri Rd - 0/00 to 4/400	MD	0.31	PATHANAMT HITTA
2682	Omolloor - Thazhoorkadavu (via) Panniyali Rd 0/000 to 3/150	MD	0.55	PATHANAMT HITTA
2683	Konni - S.C.R. Station Road - 0/00 to 3/000	MD	0.85	PATHANAMT HITTA
2684	Pandalam - Omolloor Rd 0/00 to 11/800	MD	0.79	PATHANAMT HITTA
2685	Kaippattoor - Pta Rd 0/00 to 6/330	MD	0.24	PATHANAMT HITTA
2686	Kaippattoor - Pta Rd 0/00 to 6/330	MD	0.05	PATHANAMT HITTA
2687	Kaippattoor - Pta Rd 0/00 to 6/330	MD	1.10	PATHANAMT HITTA
2688	Vattakavu - Vellapara - Njakkukadavu - Mudakkamuppalam - Chappathupady Rd	MD	0.02	PATHANAMT HITTA
2689	Elakolloor - Ambalappady Rd Km 0/800	MD	0.34	PATHANAMT HITTA
2690	Punaloor - Muvattupuzha Rd	SH	0.20	PATHANAMT HITTA
2691	Kumpazha - Konni(Via) Vettoor 0/00 to 7/200	MD	0.81	PATHANAMT HITTA
2692	Chandanappally - Konni Rd - 0/00 to 12/200	MD	0.83	PATHANAMT HITTA
2693	Omolloor - Thazhoorkadavu(via) Panniyali Rd 0/000 to 2/500	MD	1.61	PATHANAMT HITTA
2694	Kannamkara - Kallarakadavu Rd 0/00 to 0/800	MD	0.29	PATHANAMT HITTA
2695	Kaippattoor - Pta Rd 0/00 to 6/330	MD	0.15	PATHANAMT HITTA
2696	Pta - Thazhoorkadavu Rd 0/00 to 4/600	MD	0.39	PATHANAMT HITTA
2697	Ringroad 0/00 to 5/300	MD	0.93	PATHANAMT HITTA
2698	Thiruvalla Kumbazha road	SH	0.02	PATHANAMT HITTA
2699	Old P.M Rd 0/000 to 0/660	MD	0.29	PATHANAMT HITTA
2700	Thiruvalla Kumbazha road	SH	0.05	PATHANAMT

Kerala State Disaster Management Plan, 2016

				HITTA
2701	Punaloor - Muvattupuzha Rd	SH	0.19	PATHANAMT HITTA
2702	Punaloor - Muvattupuzha Rd	SH	0.22	PATHANAMT HITTA
2703	Thiruvalla Kumbazha road	SH	0.16	PATHANAMT HITTA
2704	Thiruvalla Kumbazha road	SH	0.20	PATHANAMT HITTA
2705	Kumpazha - Konni(Via) Vettoor 0/00 to 7/200	MD	0.25	PATHANAMT HITTA
2706	Kumpazha - Konni(Via) Vettoor 0/00 to 7/200	MD	0.14	PATHANAMT HITTA
2707	Kumpazha - Konni(Via) Vettoor 0/00 to 7/200	MD	0.55	PATHANAMT HITTA
2708	Ringroad 0/00 to 5/300	MD	0.57	PATHANAMT HITTA
2709	T.B.Approach Rd 0/00 to 0/657	MD	0.04	PATHANAMT HITTA
2710	Punaloor - Muvattupuzha Rd	SH	0.29	PATHANAMT HITTA
2711	Old P.M Rd 0/000 to 0/660	MD	0.27	PATHANAMT HITTA
2712	Prakkanam - Elavumthitta Rd 0/00 to 2/900	MD	0.12	PATHANAMT HITTA
2713	Thiruvalla Kumbazha road	SH	0.09	PATHANAMT HITTA
2714	Thiruvalla Kumbazha road	SH	0.51	PATHANAMT HITTA
2715	Puthenpeedika - Variyapuram Rd 0/00 to 5/030	MD	0.12	PATHANAMT HITTA
2716	Prakkanam - Elavumthitta Rd 0/00 to 2/900	MD	0.07	PATHANAMT HITTA
2717	Kottayakanal - Ovilpady - Kollampady - Cheekanal - Oonnukal - Vettethethupa	MD	2.14	PATHANAMT HITTA
2718	Prakkanam - Elavumthitta Rd 0/00 to 2/900	MD	0.22	PATHANAMT HITTA
2719	Omallee - Pariyaram Rd 0/00 to 7/850	MD	1.18	PATHANAMT HITTA
2720	Pathanamthirra - Mylapra Rd 0/00 to 2/290	MD	0.10	PATHANAMT HITTA
2721	Ringroad 0/00 to 5/300	MD	0.94	PATHANAMT HITTA
2722	Kanjirappara - Kizhakkupuram - (via)Vettoor 0/00 to 4/400	MD	1.21	PATHANAMT HITTA
2723	PTA - Ayroor Rd - km 0/00 to 5/450	MD	0.04	PATHANAMT HITTA
2724	Ringroad 0/00 to 5/300	MD	0.08	PATHANAMT HITTA
2725	Vettippuram - Thonniyamala Rd - 0/00 to 6/950	MD	0.09	PATHANAMT HITTA
2726	Chandanappally - Konni Rd - 0/00 to 12/200	MD	0.55	PATHANAMT

				HITTA
2727	SH WAY - M.c.ROAD - 83/315 to 108/00 and 121/0	SH	0.08	PATHANAMT HITTA
2728	SH WAY - M.c.ROAD - 83/315 to 108/00 and 121/0	SH	0.04	PATHANAMT HITTA
2729	SH WAY - M.c.ROAD - 83/315 to 108/00 and 121/0	SH	0.52	PATHANAMT HITTA
2730	Pramadom - Konni(via) Lakkoor - 0/00 to 6/500	MD	0.11	PATHANAMT HITTA
2731	Pandalam - Omalloor Rd 0/00 to 11/800	MD	0.45	PATHANAMT HITTA
2732	Pandalam - Omalloor Rd 0/00 to 11/800	MD	0.61	PATHANAMT HITTA
2733	Pandalam - Omalloor Rd 0/00 to 11/800	MD	0.32	PATHANAMT HITTA
2734	Chandanappally - Konni Rd - 0/00 to 12/200	MD	0.74	PATHANAMT HITTA
2735	Pandalam - Omalloor Rd 0/00 to 11/800	MD	0.72	PATHANAMT HITTA
2736	Kaippattoor - Pta Rd 0/00 to 6/330	MD	0.42	PATHANAMT HITTA
2737	Omalloor - Thazhoorkadavu (via) Panniyali Rd 0/000 to 3/150	MD	0.36	PATHANAMT HITTA
2738	Kollakadavu - Kulanada Rd	MD	1.07	PATHANAMT HITTA
2739	Kollakadavu - Kulanada	MD	0.19	PATHANAMT HITTA
2740	Payyanamon - Kuppakkara Rd km 0/00 to 1/700	MD	0.59	PATHANAMT HITTA
2741	Kaippattoor - Pta Rd 0/00 to 6/330	MD	0.17	PATHANAMT HITTA
2742	Pandalam - Omalloor Rd 0/00 to 11/800	MD	0.43	PATHANAMT HITTA
2743	Maliakalkadavu - Elakolloor Rd km 0/00 to 1/00	MD	0.04	PATHANAMT HITTA
2744	Maliakalkadavu - Elakolloor Rd km 0/00 to 1/00	MD	0.01	PATHANAMT HITTA
2745	Maliakalkadavu - Elakolloor Rd km 0/00 to 1/00	MD	0.35	PATHANAMT HITTA
2746	Konni - Athumpukulam Rd Km 0/00 to 4/650	MD	0.46	PATHANAMT HITTA
2747	Punaloor - Muvattupuzha Rd	SH	1.52	PATHANAMT HITTA
2748	Kumbazha - Mallassery Rd Km 0/00 to 2/000	MD	0.30	PATHANAMT HITTA
2749	Kottayakanal - Ovilpady - Kollampady - Cheekanal - Oonnukal - Vettethethupa	MD	0.88	PATHANAMT HITTA
2750	Manjinikara - Elavumthitta Rd - km 0/00 to 5/735	MD	0.53	PATHANAMT HITTA
2751	Kumbazha - Mallassery Rd Km 0/00 to 2/000	MD	0.23	PATHANAMT HITTA
2752	Vattakkulanji - Pulanijn. - Elakollor Block Office Rd.	MD	0.23	PATHANAMT

Kerala State Disaster Management Plan, 2016

	Km 0/00 to 3/200			HITTA
2753	Kumpazha - Konni(Via) Vettoor 0/00 to 7/200	MD	0.82	PATHANAMT HITTA
2754	Kaippattoor - Pta Rd 0/00 to 6/330	MD	0.62	PATHANAMT HITTA
2755	Irappukkuzhy - Parakkadavku - Pramadam Temple Jn. Rd km 0/00 to 1/00	MD	0.13	PATHANAMT HITTA
2756	SH WAY - M.c.ROAD - 83/315 to 108/00 and 121/0	SH	0.80	PATHANAMT HITTA
2757	Onnukal - Muripara Rd - 0/00 to 2/500	MD	0.39	PATHANAMT HITTA
2758	Pramadam - Poomkavu Rd - 0/00 to 2/720	MD	0.25	PATHANAMT HITTA
2759	Pramadam - Poomkavu Rd - 0/00 to 2/720	MD	0.03	PATHANAMT HITTA
2760	Thumpamon - Pariyaram Road	MD	1.40	PATHANAMT HITTA
2761	Kulanada - Ramanchira Rd 0/00 to 4/800	MD	1.28	PATHANAMT HITTA
2762	Kulanada - Ramanchira Rd 0/00 to 4/800	MD	0.13	PATHANAMT HITTA
2763	Thumpamon - Pariyaram Road	MD	0.06	PATHANAMT HITTA
2764	Pannikuzhy - Thekkelpady Rd - 0/00 to 3/468	MD	1.45	PATHANAMT HITTA
2765	Ramachira - Kallunkal Rd - 0/00 to 1/146	MD	0.29	PATHANAMT HITTA
2766	Kaippattoor - Pta Rd 0/00 to 6/330	MD	0.17	PATHANAMT HITTA
2767	Kumpazha - Konni(Via) Vettoor 0/00 to 7/200	MD	0.61	PATHANAMT HITTA
2768	Pramadam - Marroor Rd Km - 0/00 to 1/360	MD	0.48	PATHANAMT HITTA
2769	Irappukkuzhy - Parakkadavu - Pramadam Temple Jn. Rd km 0/00 to 3/00	MD	0.15	PATHANAMT HITTA
2770	Punaloor - Muvattupuzha Rd	SH	0.11	PATHANAMT HITTA
2771	Punaloor - Muvattupuzha Rd	SH	0.00	PATHANAMT HITTA
2772	Kumpazha - Konni(Via) Vettoor 0/00 to 7/200	MD	0.37	PATHANAMT HITTA
2773	Pta - Thazhoorkadavu Rd 0/00 to 4/600	MD	0.06	PATHANAMT HITTA
2774	Approach road to Parakadavu bridge	MD	0.15	PATHANAMT HITTA
2775	Approach road to Parakadavu bridge	MD	0.04	PATHANAMT HITTA
2776	Approach road to Parakadavu bridge	MD	0.05	PATHANAMT HITTA
2777	Kannamkara - Kallarakadavu Rd 0/00 to 0/800	MD	0.14	PATHANAMT HITTA
2778	Pta - Thazhoorkadavu Rd 0/00 to 4/600	MD	0.19	PATHANAMT

Kerala State Disaster Management Plan, 2016

				HITTA
2779	Approach Rd to Kallarakadavu Bridge 0/00 to 0/440	MD	0.58	PATHANAMT HITTA
2780	Azhoor - Catholicate H.S.Rd	MD	0.38	PATHANAMT HITTA
2781	Manjinikara - Elavumthitta Rd - km 0/00 to 5/735	MD	0.51	PATHANAMT HITTA
2782	Kaippattoor - Pta Rd 0/00 to 6/330	MD	0.27	PATHANAMT HITTA
2783	Azhoor - Catholicate H.S.Rd	MD	0.17	PATHANAMT HITTA
2784	Athumpukulam - Thennithodu Rd Km 0/00 to 10/350	MD	0.03	PATHANAMT HITTA
2785	Kaippattoor - Pta Rd 0/00 to 6/330	MD	0.16	PATHANAMT HITTA
2786	Ringroad 0/00 to 5/300	MD	0.51	PATHANAMT HITTA
2787	Valamchuzhy - Neechyvelikadavu Rd 0/00 to 0/800	MD	0.01	PATHANAMT HITTA
2788	Kannamkara - Valamchuzhy Rd 0/00 to 0/820	MD	0.00	PATHANAMT HITTA
2789	Kaippattoor - Pta Rd 0/00 to 6/330	MD	0.09	PATHANAMT HITTA
2790	Muttukudukka - Prakkanam Rd 0/00 to 2/265	MD	0.79	PATHANAMT HITTA
2791	Ringroad 0/00 to 5/300	MD	0.21	PATHANAMT HITTA
2792	PTA - Ayroor Rd - km 0/00 to 5/450	MD	0.19	PATHANAMT HITTA
2793	Ringroad 0/00 to 5/300	MD	1.04	PATHANAMT HITTA
2794	Kulasekharapathi - Mylapra Rd 0/00 to 1/150	MD	0.52	PATHANAMT HITTA
2795	Punaloor - Muvattupuzha Rd	SH	0.91	PATHANAMT HITTA
2796	Pathanamthirra - Mylapra Rd 0/00 to 2/290	MD	0.98	PATHANAMT HITTA
2797	Puthenpeedika - Variyapuram Rd 0/00 to 5/030	MD	0.85	PATHANAMT HITTA
2798	Pathanamthirra - Mylapra Rd 0/00 to 2/290	MD	0.18	PATHANAMT HITTA
2799	Thumpamon - Kozhencherry Road	MD	0.59	PATHANAMT HITTA
2800	Puthenpeedika - Variyapuram Rd 0/00 to 5/030	MD	0.10	PATHANAMT HITTA
2801	Thiruvalla Kumbazha road	SH	0.15	PATHANAMT HITTA
2802	Kumpazha - Malayalappuzha Rd 0/00 to 3/800	MD	0.31	PATHANAMT HITTA
2803	Kumpazha Plaveli Rd 0/00 to 3/800	MD	0.20	PATHANAMT HITTA
2804	Thumpamon - Pariyaram Road	MD	0.77	PATHANAMT

Kerala State Disaster Management Plan, 2016

				HITTA
2805	Kuzhikala - Kulathumkal pady Rd 0/00 to 1.037	MD	0.32	PATHANAMT HITTA
2806	Vettippuram - Thonniyamala Rd - 0/00 to 6/950	MD	1.74	PATHANAMT HITTA
2807	Kanjirappara - Kizhakkupuram - (via)Vettoor - 0/00 to 4/900	MD	2.34	PATHANAMT HITTA
2808	PTA - Ayroor Rd - km 0/00 to 5/450	MD	0.14	PATHANAMT HITTA
2809	Thumpamon - Pariyaram Road	MD	0.02	PATHANAMT HITTA
2810	Kottayakanal - Ovilpady - Kollampady - Cheekanal - Oonnukal - Vettethethupa	MD	0.41	PATHANAMT HITTA
2811	Kottayakanal - Ovilpady - Kollampady - Cheekanal - Oonnukal - Vettethethupa	MD	0.23	PATHANAMT HITTA
2812	Thumpamon - Pariyaram Road	MD	0.12	PATHANAMT HITTA
2813	Omaloor - Pariyaram Rd 0/00 to 7/850	MD	1.31	PATHANAMT HITTA
2814	Vettippuram - Mylapra Rd 0/00 to 1/800	MD	0.52	PATHANAMT HITTA
2815	Thumpamon - Kozhencherry Road	MD	0.28	PATHANAMT HITTA
2816	Kidangannur - Elavumthitta Rd 0/00 to 5/800	MD	1.32	PATHANAMT HITTA
2817	Kidangannur - Elavumthitta Rd 0/00 to 5/800	MD	0.29	PATHANAMT HITTA
2818	Omaloor - Pariyaram Rd 0/00 to 7/850	MD	0.27	PATHANAMT HITTA
2819	Thumpamon - Kozhencherry Road	MD	0.12	PATHANAMT HITTA
2820	Pandalam - Aranmula Rd 0/00 to 11/240	MD	0.68	PATHANAMT HITTA
2821	Kidangannur - Elavumthitta Rd 0/00 to 5/800	MD	0.44	PATHANAMT HITTA
2822	Kuzhikkala - Mezhuveli Rd 0/00 1/600	MD	1.02	PATHANAMT HITTA
2823	Elanthoor - Kuzhikkala Rd 0/00 to 5/700	MD	1.11	PATHANAMT HITTA
2824	4/8 of Pandiam - Aranmula Rd to Mexhuveli 0/00 to 1/200	MD	0.19	PATHANAMT HITTA
2825	Kulanada - Society Pady - (Karithotta)via 0/00 to 6/100	MD	0.59	PATHANAMT HITTA
2826	Vettippuram - Thonniyamala Rd - 0/00 to 6/950	MD	0.14	PATHANAMT HITTA
2827	Mannarakualanjo - puthukkulam Rd km 0/00 to 7/200	MD	0.17	PATHANAMT HITTA
2828	Mannarakualanjo - puthukkulam Rd km 0/00 to 7/200	MD	0.67	PATHANAMT HITTA
2829	Attachakkal - Kumpalampoika Rd Km 0/0 to 13/00	MD	0.51	PATHANAMT HITTA
2830	Omaloor - Pariyaram Rd 0/00 to 7/850	MD	0.46	PATHANAMT

Kerala State Disaster Management Plan, 2016

				HITTA
2831	Chirakala - Elanthoor - Market Rd 0/00 to 3/000	MD	1.41	PATHANAMT HITTA
2832	Omaloore - Pariyaram Rd 0/00 to 7/850	MD	0.40	PATHANAMT HITTA
2833	Thiruvalla Kumbazha road	SH	2.63	PATHANAMT HITTA
2834	Thiruvalla Kumbazha road	SH	0.20	PATHANAMT HITTA
2835	Kidangannur - Elavumthitta Rd 0/00 to 5/800	MD	0.84	PATHANAMT HITTA
2836	Thumpamon - Kozhencherry Road	MD	0.46	PATHANAMT HITTA
2837	Pariyaram - vettippuram Rd 0/00 to 5/200	MD	0.53	PATHANAMT HITTA
2838	Pariyaram - vettippuram Rd 0/00 to 5/200	MD	1.39	PATHANAMT HITTA
2839	Pothippadu - Mundokkad - Kumpalampoika rd - 0/00 to 4/400	MD	0.91	PATHANAMT HITTA
2840	Thumpamon - Kozhencherry Road	MD	0.40	PATHANAMT HITTA
2841	Aranmula - Pariyaram Rd - 0/00 to 5/400	MD	1.79	PATHANAMT HITTA
2842	Chengannur - Kidangannur Rd - 3/500 to 7/00	MD	0.90	PATHANAMT HITTA
2843	Punaloor - Muvattupuzha Rd	SH	0.06	PATHANAMT HITTA
2844	Punaloor - Muvattupuzha Rd	SH	1.24	PATHANAMT HITTA
2845	Mannarakualanjo - puthukkulam Rd km 0/00 to 7/200	MD	0.05	PATHANAMT HITTA
2846	Mannarakualanjo - puthukkulam Rd km 0/00 to 7/200	MD	0.03	PATHANAMT HITTA
2847	Thumpamon - Kozhencherry Road	MD	0.42	PATHANAMT HITTA
2848	Attachakkal - Kumpalampoika Rd Km 0/0 to 13/00	MD	0.50	PATHANAMT HITTA
2849	Thiruvalla Kumbazha road	SH	0.53	PATHANAMT HITTA
2850	Punaloor - Muvattupuzha Rd	SH	0.12	PATHANAMT HITTA
2851	Vettippuram - Thonniyamala Rd - 0/00 to 6/950	MD	0.07	PATHANAMT HITTA
2852	Nellikala - Naranganam Rd - 0/00 to 4/004	MD	0.11	PATHANAMT HITTA
2853	Nellikala - Naranganam Rd - 0/00 to 4/004	MD	0.06	PATHANAMT HITTA
2854	Nirannakalpady - Adiyani Rd 0/00 to 4/500	MD	0.15	PATHANAMT HITTA
2855	Thalachira - Pothappadu School Jn Road km 0/00 to 1/00	MD	1.25	PATHANAMT HITTA
2856	Chengaramukku-Vadaserikkara	MD	0.05	PATHANAMT

Kerala State Disaster Management Plan, 2016

				HITTA
2857	Nellikala - Naranganam Rd - 0/00 to 4/004	MD	0.14	PATHANAMT HITTA
2858	Mannarakulanji - Kozhencherry Rd km 0/00 to 15	MD	1.60	PATHANAMT HITTA
2859	Chengannoor - Kidangannur road	MD	0.10	PATHANAMT HITTA
2860	Mannarakulanji - Chalakayam Rd km 0/00 to 53/5	SH	0.03	PATHANAMT HITTA
2861	Puthenkavu - Kidangannur Rd - 0/400 to 4/400	MD	1.16	PATHANAMT HITTA
2862	Vattakavu - Nellikala Rd - 0/00 to 1/400	MD	0.03	PATHANAMT HITTA
2863	Link Road between SH7 & SH67(moozhiyar road)	MD	0.21	PATHANAMT HITTA
2864	Kuzhikala - Kanjiraveli - Rd 0/00 to 3/100	MD	1.65	PATHANAMT HITTA
2865	Aranmula - Pariyaram Rd - 0/000 to 5/400	MD	1.23	PATHANAMT HITTA
2866	Mannarakulanji - Kozhencherry Rd km 0/00 to 15	MD	1.18	PATHANAMT HITTA
2867	Puthenkavu - Kidangannur Rd - 0/400 to 4/400	MD	1.32	PATHANAMT HITTA
2868	Puthenkavu - Kidangannur Rd - 0/400 to 4/400	MD	0.03	ALAPPUZHA
2869	Mannarakulanji - Chalakayam Rd km 0/00 to 53/5	SH	1.06	PATHANAMT HITTA
2870	Pothippadu - Mundokkad - Kumpalampoika rd - 0/00 to 4/400	MD	0.35	PATHANAMT HITTA
2871	Mannarakulanji - Kozhencherry Rd km 0/00 to 15	MD	0.13	PATHANAMT HITTA
2872	Mannarakulanji - Chalakayam Rd km 0/00 to 53/5	SH	0.06	PATHANAMT HITTA
2873	Vattakavu - Nellikala Rd - 0/00 to 1/400	MD	0.71	PATHANAMT HITTA
2874	Mannarakulanji - Kozhencherry Rd km 0/00 to 15	MD	0.77	PATHANAMT HITTA
2875	Mannarakulanji - Chalakayam Rd km 0/00 to 53/5	SH	0.39	PATHANAMT HITTA
2876	Chengaramukku-Vadaserikkara	MD	2.02	PATHANAMT HITTA
2877	Mavelikkara - Kozhenchery road	SH	0.03	PATHANAMT HITTA
2878	Thumpamon - Kozhencherry Road	MD	0.81	PATHANAMT HITTA
2879	Thiruvalla Kumbazha road	SH	0.53	PATHANAMT HITTA
2880	Pandalam - Aranmula Rd 0/00 to 11/240	MD	1.47	PATHANAMT HITTA
2881	Malakkara - Kurichimuttom Rd 0/00 to 1/900	MD	0.86	PATHANAMT HITTA
2882	Aranmula - Pariyaram Rd - 0/000 to 5/400	MD	1.30	PATHANAMT HITTA

Kerala State Disaster Management Plan, 2016

2883	Mavelikkara _ Kozhencherry Road	SH	0.05	PATHANAMT HITTA
2884	Mavelikkara _ Kozhencherry Road	SH	0.77	PATHANAMT HITTA
2885	Mavelikkara _ Kozhencherry Road	SH	0.11	PATHANAMT HITTA
2886	Mavelikkara _ Kozhencherry Road	SH	1.40	PATHANAMT HITTA
2887	Thekkemala - Naranganam Rd - km 0/00 to 3/485	MD	1.77	PATHANAMT HITTA
2888	Mavelikkara _ Kozhencherry Road	SH	0.82	PATHANAMT HITTA
2889	Mavelikkara _ Kozhencherry Road	SH	1.49	PATHANAMT HITTA
2890	Mavelikkara _ Kozhencherry Road	SH	0.81	PATHANAMT HITTA
2891	Mavelikkara _ Kozhencherry Road	SH	1.47	PATHANAMT HITTA
2892	Aranmula Temple Approach Rd - 0/00 to 0/725	MD	0.70	PATHANAMT HITTA
2893	Aranmula Temple Approach Rd - 0/00 to 0/725	MD	0.11	PATHANAMT HITTA
2894	Malakkara - Kurichimuttom Rd 0/00 to 1/900	MD	0.24	PATHANAMT HITTA
2895	Madathumpady - Kanamukku Rd - km 0/00 to 1/266	MD	1.02	PATHANAMT HITTA
2896	Kadapra - Veeyapuram road	MD	0.00	PATHANAMT HITTA
2897	Aranmula Temple Approach Rd to Maruthoorkadavu ferry Rd - 0/00 to 1/050	MD	0.82	PATHANAMT HITTA
2898	Chenganoor - Mannar road	MD	0.04	ALAPPUZHA
2899	Kayamkulam - Thiruvalla A 21/400 - 30/560	SH	0.26	PATHANAMT HITTA
2900	Kayamkulam - Thiruvalla B 0/000 to 0/500	SH	0.19	PATHANAMT HITTA
2901	Pannai - Theveri Rd km 0/000 to 6/300	MD	6.50	PATHANAMT HITTA
2902	Chengannur - Mannar Rd km 6/600 to 9/350	MD	0.01	ALAPPUZHA
2903	Chengannur - Mannar Rd km 6/600 to 9/350	MD	2.78	PATHANAMT HITTA
2904	Uthimoodu - Kumpalampoika Rd - 0/00 to 2/274	MD	0.48	PATHANAMT HITTA
2905	Aranmula Temple Approach Rd to Maruthoorkadavu ferry Rd - 0/00 to 1/050	MD	0.24	PATHANAMT HITTA
2906	Maramon - Arattupuzha Rd km 0/00 to 5/400	MD	0.26	PATHANAMT HITTA
2907	Maramon - Arattupuzha Rd km 0/00 to 5/400	MD	0.43	PATHANAMT HITTA
2908	Maramon - Arattupuzha Rd km 0/00 to 5/400	MD	0.09	PATHANAMT HITTA
2909	Mannarakulanji - Kozhencherry Rd km 0/00 to 15	MD	2.37	PATHANAMT HITTA

Kerala State Disaster Management Plan, 2016

2910	Maruthoorkadavu oneway traffic Rd - 0/00 to 1/555	MD	0.67	PATHANAMT HITTA
2911	Parappuzha crossing rd km 0/00 to 2/724	MD	0.18	PATHANAMT HITTA
2912	Parappuzha crossing rd km 0/00 to 2/724	MD	0.01	PATHANAMT HITTA
2913	Kumbanadku - Arattupuzha Rd km 0/00 to 5/200	MD	1.95	PATHANAMT HITTA
2914	Thiruvalla Kumbazha road	SH	0.69	PATHANAMT HITTA
2915	Maruthoorkadavu oneway traffic Rd - 0/00 to 1/555	MD	0.09	PATHANAMT HITTA
2916	Oneway Traffic Road - 0/00 to 0/682	MD	0.22	PATHANAMT HITTA
2917	Chittar - Angamoozhy Rd	MD	0.02	PATHANAMT HITTA
2918	Kozhencherry Market Rd-	MD	0.13	PATHANAMT HITTA
2919	Oneway Traffic Road - 0/00 to 0/682	MD	0.09	PATHANAMT HITTA
2920	Thiruvalla Kumbazha road	SH	0.12	PATHANAMT HITTA
2921	Oneway Traffic Road - 0/00 to 0/682	MD	0.05	PATHANAMT HITTA
2922	Sabarimala village Rd 0/00 to 0/275	MD	0.27	PATHANAMT HITTA
2923	Mannarakulanji - Chalakayam Rd km 0/00 to 53/5	SH	1.02	PATHANAMT HITTA
2924	Oneway Traffic Road - 0/00 to 0/682	MD	0.08	PATHANAMT HITTA
2925	Mannarakulanji - Chalakayam Rd km 0/00 to 53/5	SH	0.12	PATHANAMT HITTA
2926	Kumbanadku - Arattupuzha Rd km 0/00 to 5/200	MD	0.50	PATHANAMT HITTA
2927	Kumbanadku - Arattupuzha Rd km 0/00 to 5/200	MD	2.01	PATHANAMT HITTA
2928	Mannarakulanji - Kozhencherry Rd km 0/00 to 15	MD	0.27	PATHANAMT HITTA
2929	St. Thomas College Rd - 0/00 to 0/905	MD	0.18	PATHANAMT HITTA
2930	Mannarakulanji - Kozhencherry Rd km 0/00 to 15	MD	0.92	PATHANAMT HITTA
2931	Thiruvalla Kumbazha road	SH	0.20	PATHANAMT HITTA
2932	To be added (md no:157 thiruvalla subdvSION)	MD	0.18	PATHANAMT HITTA
2933	Thiruvalla Kumbazha road	SH	0.11	PATHANAMT HITTA
2934	Thiruvalla Kumbazha road	SH	0.21	PATHANAMT HITTA
2935	Oneway Traffic Road - 0/00 to 0/682	MD	0.27	PATHANAMT HITTA

Kerala State Disaster Management Plan, 2016

2936	Thiruvalla Kumbazha road	SH	0.08	PATHANAMT HITTA
2937	Kuriannur - Maramon Rd km 0/00 to 4/090	MD	0.48	PATHANAMT HITTA
2938	Kuriannur - Maramon Rd km 0/00 to 4/090	MD	0.01	PATHANAMT HITTA
2939	Old E.K.Rd km 0/-- to 0/390	MD	0.09	PATHANAMT HITTA
2940	Old E.K.Rd km 0/-- to 0/390	MD	0.01	PATHANAMT HITTA
2941	Mannarakulanji - Chalakayam Rd km 0/00 to 53/5	SH	0.33	PATHANAMT HITTA
2942	Chengaramukku-Vadaserikkara	MD	1.25	PATHANAMT HITTA
2943	Old E.K.Rd km 0/-- to 0/390	MD	0.25	PATHANAMT HITTA
2944	Thiruvalla Kumbazha road	SH	0.24	PATHANAMT HITTA
2945	Kuriannur - Maramon Rd km 0/00 to 4/090	MD	0.10	PATHANAMT HITTA
2946	Thiruvalla Kumbazha road	SH	0.07	PATHANAMT HITTA
2947	Thiruvalla Kumbazha road	SH	0.15	PATHANAMT HITTA
2948	Thiruvalla Kumbazha road	SH	0.13	PATHANAMT HITTA
2949	Chittar - Angamoozhy Rd	MD	0.12	PATHANAMT HITTA
2950	Chengaramukku-Vadaserikkara	MD	0.10	PATHANAMT HITTA
2951	Pampadymon - St.Thomas College Oneway traffic Rd - 0/00 to 0/335	MD	0.39	PATHANAMT HITTA
2952	St.Thomas College Rd - 0/00 to 0/760	MD	0.18	PATHANAMT HITTA
2953	Kozhencherry - Cherukolpuzha Rd -km 0/00 to 2/400	MD	0.59	PATHANAMT HITTA
2954	St.Thomas College Rd - 0/00 to 0/760	MD	0.03	PATHANAMT HITTA
2955	Kayamkulam - Thiruvalla A 21/400 - 30/560	SH	1.06	PATHANAMT HITTA
2956	Parappuzha crossing rd km 0/00 to 2/724	MD	0.61	PATHANAMT HITTA
2957	Thiruvalla Kumbazha road	SH	0.54	PATHANAMT HITTA
2958	Kallussey - Eraviperoor road	MD	0.08	ALAPPUZHA
2959	Kozhencherry - Cherukolpuzha Rd -km 0/00 to 2/400	MD	0.26	PATHANAMT HITTA
2960	St. Thomas College Rd - 0/00 to 0/905	MD	0.12	PATHANAMT HITTA
2961	Kozhencherry - Cherukolpuzha Rd -km 0/00 to 2/400	MD	0.19	PATHANAMT HITTA
2962	Niranom - Thottady Rd km 0/00 to 1/730	MD	3.31	PATHANAMT

				HITTA
2963	Puthenkavu - Iraviperoor road	MD	0.11	ALAPPUZHA
2964	Mannarakulanji - Chalakayam Rd km 0/00 to 53/5	SH	0.17	PATHANAMT HITTA
2965	Mannarakulanji - Chalakayam Rd km 0/00 to 53/5	SH	0.08	PATHANAMT HITTA
2966	Kadapra - Veeyapuram Rd km 0/00 to 4/200	MD	3.83	PATHANAMT HITTA
2967	Melukara - Ranni Rd - 0/00 to 10/00	MD	1.12	PATHANAMT HITTA
2968	Kozhencherry - Cherukolpuzha Rd -km 0/00 to 2/400	MD	0.20	PATHANAMT HITTA
2969	Maramon - Arattupuzha Rd km 0/00 to 5/400	MD	1.24	PATHANAMT HITTA
2970	Putamon - Kottathodu Rd - 0/00 to 5/600	MD	0.20	PATHANAMT HITTA
2971	Kozhencherry - Cherukolpuzha Rd -km 0/00 to 2/400	MD	0.44	PATHANAMT HITTA
2972	Kozhencherry - Cherukolpuzha Rd -km 0/00 to 2/400	MD	0.06	PATHANAMT HITTA
2973	Ozhuvanpara - Vadasserikara Rd - 0/00 to 5/900	MD	0.19	PATHANAMT HITTA
2974	Ozhuvanpara - Vadasserikara Rd - 0/00 to 5/900	MD	0.06	PATHANAMT HITTA
2975	Sabarimala Village Rd 0/00 to 0/439	MD	0.74	PATHANAMT HITTA
2976	Melukara - Ranni Rd - 0/00 to 10/00	MD	1.06	PATHANAMT HITTA
2977	PTA - Ayroor Rd - km 5/700 to 12/400	MD	0.39	PATHANAMT HITTA
2978	Melukara - Ranni Rd - 0/00 to 10/00	MD	1.25	PATHANAMT HITTA
2979	Melukara - Ranni Rd - 0/00 to 10/00	MD	0.88	PATHANAMT HITTA
2980	Sabarimala village Rd from cherukolepuzha - Va	MD	0.17	PATHANAMT HITTA
2981	Pakuthyacheripady - Cherukolepuzha Rd - 0/00	MD	0.89	PATHANAMT HITTA
2982	Seethathodu - Valupara	MD	0.55	PATHANAMT HITTA
2983	Sabarimala village Rd from cherukolepuzha - Va	MD	1.31	PATHANAMT HITTA
2984	Cherukolepuzha - Madanthamon Rd - 0/00 to 9/0	MD	0.11	PATHANAMT HITTA
2985	Kozhencherry - Marottimukku - Kizhukara - Melukara Rd km 0/00 to 2/815	MD	2.49	PATHANAMT HITTA
2986	Thiruvalla Kumbazha road	SH	1.69	PATHANAMT HITTA
2987	Parappuzha crossing rd km 0/00 to 2/724	MD	0.95	PATHANAMT HITTA
2988	Main Central Road (M.C.road)	SH	0.07	ALAPPUZHA

Kerala State Disaster Management Plan, 2016

2989	Main Central Road (M.C.road)	SH	0.01	PATHANAMT HITTA
2990	Ayroor Puthiyakavu Temple Rd - 0/00 to 0/507	MD	0.48	PATHANAMT HITTA
2991	Cherukolepuzha - Madanthamon Rd - 0/00 to 9/0	MD	0.41	PATHANAMT HITTA
2992	Melukara - Ranni Rd - 0/00 to 10/00	MD	1.30	PATHANAMT HITTA
2993	Uthimoodu - Peroorchal Rd - 0/00 to 4/600	MD	0.22	PATHANAMT HITTA
2994	Kozhry Nedyathamukku Cherukolpuzha Bridge approach Rd 0/00 to 2/050	MD	0.14	PATHANAMT HITTA
2995	Kozhry Nedyathamukku Cherukolpuzha Bridge approach Rd 0/00 to 2/050	MD	0.24	PATHANAMT HITTA
2996	Kozhry Nedyathamukku Cherukolpuzha Bridge approach Rd 0/00 to 2/050	MD	0.10	PATHANAMT HITTA
2997	Kumbanadu - Cherukolpuzha Rd km 0/00 to 7/860	MD	0.65	PATHANAMT HITTA
2998	Kunnamthanam - Kizhavarakadavu Rd km 0/00 to 2/218	MD	0.96	PATHANAMT HITTA
2999	Thiruvalla Kumbazha road	SH	0.22	PATHANAMT HITTA
3000	Parappuzha crossing rd km 0/00 to 2/724	MD	0.26	PATHANAMT HITTA
3001	Kuriannur - Maramon Rd km 0/00 to 4/090	MD	1.65	PATHANAMT HITTA
3002	Cherukolepuzha - Madanthamon Rd - 0/00 to 9/0	MD	0.23	PATHANAMT HITTA
3003	Cherukolepuzha - Madanthamon Rd - 0/00 to 9/0	MD	1.27	PATHANAMT HITTA
3004	Mammoodu - Parimoottilkadvu Rd km	MD	0.31	ALAPPUZHA
3005	Mammoodu - Parimoottilkadvu Rd km	MD	0.00	ALAPPUZHA
3006	Mammoodu - Parimoottilkadvu Rd km	MD	0.00	PATHANAMT HITTA
3007	Mammoodu - Parimoottilkadvu Rd km	MD	1.60	PATHANAMT HITTA
3008	Benglavukadavu - Mukkam Rd	MD	0.96	PATHANAMT HITTA
3009	Benglavukadavu - Mukkam Rd	MD	0.16	PATHANAMT HITTA
3010	Branch Rd to Parapuzha cross rd A km 0/00 to 1/100	MD	0.46	PATHANAMT HITTA
3011	Branch Rd to Parapuzha cross rd A km 0/00 to 1/100	MD	0.63	PATHANAMT HITTA
3012	Thiruvalla Kumbazha road	SH	0.54	PATHANAMT HITTA
3013	Pulladu - Konnathukadavu Rd km 0/00 to 2/330	MD	2.30	PATHANAMT HITTA
3014	Thiruvalla Kumbazha road	SH	0.05	PATHANAMT HITTA
3015	Kallisseri - Eraviperoor Rd km 2/00 to 7/510	MD	0.07	ALAPPUZHA

Kerala State Disaster Management Plan, 2016

3016	Kallisseri - Eraviperoor Rd km 2/00 to 7/510	MD	0.84	PATHANAMT HITTA
3017	Pullad - Kareelamukku Rd km 0/00 to 2/870	MD	2.11	PATHANAMT HITTA
3018	Pullad - Othera Rd km 0/00 to 2/410	MD	0.53	PATHANAMT HITTA
3019	Thiruvalla Kumbazha road	SH	0.22	PATHANAMT HITTA
3020	Thondara - Eradichira Rd A km 0/00 to 3/700	MD	0.30	PATHANAMT HITTA
3021	Thundiyl kadavku Ezhumattoor Rd km 0/00 to 8/284	MD	0.47	PATHANAMT HITTA
3022	Kayamkulam - Thiruvalla A 21/400 - 30/560	SH	2.22	PATHANAMT HITTA
3023	Kallissery - Vallamkulam Rd Km 0/00 to 2/900	MD	0.05	ALAPPUZHA
3024	Kallissery - Vallamkulam Rd Km 0/00 to 2/900	MD	1.23	PATHANAMT HITTA
3025	Iradichira - Mundadichira Rd km 0/00 to 1/600	MD	0.04	ALAPPUZHA
3026	Iradichira - Mundadichira Rd km 0/00 to 1/600	MD	0.00	ALAPPUZHA
3027	Iradichira - Mundadichira Rd km 0/00 to 1/600	MD	0.00	PATHANAMT HITTA
3028	Iradichira - Mundadichira Rd km 0/00 to 1/600	MD	1.12	PATHANAMT HITTA
3029	Kayamkulam - Thiruvalla A 21/400 - 30/560	SH	0.19	PATHANAMT HITTA
3030	Kumbanadu - Othera Rd km 0/00 to 4/334	MD	0.22	PATHANAMT HITTA
3031	Puthenkavu - Eraviperoor Rd A km 0/00 to 2/200	MD	0.05	ALAPPUZHA
3032	Puthenkavu - Eraviperoor Rd A km 0/00 to 2/200	MD	0.83	PATHANAMT HITTA
3033	Maramon - Arattupuzha Rd km 0/00 to 5/400	MD	1.02	PATHANAMT HITTA
3034	Pullad - Othera Rd km 0/00 to 2/410	MD	1.45	PATHANAMT HITTA
3035	SH WAY - M.c.ROAD - 83/315 to 108/00 and 121/00 to	SH	0.94	PATHANAMT HITTA
3036	Kayamkulam - Thiruvalla C 0/000 to 0/240	SH	0.24	PATHANAMT HITTA
3037	Thondara - Eradichira Rd B km 0/00 to 0/350	MD	0.40	PATHANAMT HITTA
3038	Thondara - Eradichira Rd A km 0/00 to 3/700	MD	0.46	PATHANAMT HITTA
3039	Kayamkulam - Thiruvalla H 0/000 to 0/100	SH	0.16	PATHANAMT HITTA
3040	Kottayam - Kozhencherry Rd km 24/660 to 40/890	SH	0.37	PATHANAMT HITTA
3041	Kuriannur - Maramon Rd km 0/00 to 4/090	MD	0.78	PATHANAMT HITTA
3042	Kumbanadu - Cherukolpuzha Rd km 0/00 to 7/860	MD	0.52	PATHANAMT HITTA
3043	Kumbanadu - Cherukolpuzha Rd km 0/00 to 7/860	MD	0.72	PATHANAMT

Kerala State Disaster Management Plan, 2016

				HITTA
3044	Chittar - Angamoozhy Rd	MD	0.47	PATHANAMT HITTA
3045	Branch Rd to Parappuzha cross rd B km 0/00 to 0/600	MD	0.68	PATHANAMT HITTA
3046	Kumbanadu - Cherukolpuzha Rd km 0/00 to 7/860	MD	0.57	PATHANAMT HITTA
3047	Thondara - Eradichira Rd A km 0/00 to 3/700	MD	1.07	PATHANAMT HITTA
3048	Varavattar Bridge in M.C.Rd to Kallissery - Eraviperoor Rd km 0/00 to 4/42	MD	1.38	PATHANAMT HITTA
3049	Ozhuvanpara - Vadasserikara Rd - 0/00 to 5/900	MD	0.30	PATHANAMT HITTA
3050	Kumbanadu - Cherukolpuzha Rd km 0/00 to 7/860	MD	0.67	PATHANAMT HITTA
3051	Chakrasalakadavu - Kadalimangalam Rd km 0/00 to 6/000	MD	2.49	PATHANAMT HITTA
3052	Chakrasalakadavu - Kadalimangalam Rd km 0/00 to 6/000	MD	0.43	PATHANAMT HITTA
3053	Kayamkulam - Thiruvalla D 0/000 to 0/140	SH	0.15	PATHANAMT HITTA
3054	Kayamkulam - Thiruvalla D 0/000 to 0/140	SH	0.01	PATHANAMT HITTA
3055	Kayamkulam - Thiruvalla A 21/400 - 30/560	SH	0.10	PATHANAMT HITTA
3056	Kayamkulam - Thiruvalla A 21/400 - 30/560	SH	0.08	PATHANAMT HITTA
3057	Kayamkulam - Thiruvalla A 21/400 - 30/560	SH	0.11	PATHANAMT HITTA
3058	Palachevadu - Narikkuzhy Rd - 0/00 to 4/400	MD	0.07	PATHANAMT HITTA
3059	Palachevadu - Narikkuzhy Rd - 0/00 to 4/400	MD	0.26	PATHANAMT HITTA
3060	Ranni Mannirampady - Vadasserikara Rd - 0/00 t	MD	0.18	PATHANAMT HITTA
3061	Ranni Mannirampady - Vadasserikara Rd - 0/00 t	MD	0.24	PATHANAMT HITTA
3062	Kumbanadu - Cherukolpuzha Rd km 0/00 to 7/860	MD	0.09	PATHANAMT HITTA
3063	Kumbanadu - Cherukolpuzha Rd km 0/00 to 7/860	MD	1.27	PATHANAMT HITTA
3064	Poovanakadavu - Cherukolpuzha Rd km 0/000 to 20	MD	1.72	PATHANAMT HITTA
3065	Maramon - Arattupuzha Rd km 0/00 to 5/400	MD	0.23	PATHANAMT HITTA
3066	Punaloor - Muvattupuzha Rd	SH	0.08	PATHANAMT HITTA
3067	Ranni Mannirampady - Vadasserikara Rd - 0/00 t	MD	0.37	PATHANAMT HITTA
3068	Kumbanadu - Cherukolpuzha Rd km 0/00 to 7/860	MD	1.00	PATHANAMT HITTA
3069	Valanpady - Kavumukku Rd - (malpan Rd) 0/00 to	MD	0.23	PATHANAMT

Kerala State Disaster Management Plan, 2016

				HITTA
3070	Kumbanadu - Othera Rd km 0/00 to 4/334	MD	0.55	PATHANAMT HITTA
3071	Kanjettukara Road	MD	0.24	PATHANAMT HITTA
3072	Kanjettukara Road	MD	0.48	PATHANAMT HITTA
3073	Kumbanadu - Othera Rd km 0/00 to 4/334	MD	0.65	PATHANAMT HITTA
3074	Chakrasalakadavu - Kadlimangalam Rd B 0/000 to 2/000	MD	1.48	PATHANAMT HITTA
3075	Punaloor - Muvattupuzha Rd	SH	0.18	PATHANAMT HITTA
3076	Janadayikal - Athiyam Rd - 0/00 to 9/00	MD	1.35	PATHANAMT HITTA
3077	Kalyanimukku - Alimukku Rd - 0/00 to 4/600	MD	0.06	PATHANAMT HITTA
3078	Kalyanimukku - Alimukku Rd - 0/00 to 4/600	MD	0.03	PATHANAMT HITTA
3079	Kayamkulam - Thiruvalla A 21/400 - 30/560	SH	0.59	PATHANAMT HITTA
3080	Vaikam - Vayalapady Rd - 0/00 to 0/600	MD	0.06	PATHANAMT HITTA
3081	Ampalapuzha - Thiruvalla Road A -18/800 to 22/500	SH	0.28	PATHANAMT HITTA
3082	Chakrasalakadavu - Kadalimangalam Rd km 0/00 to 6/000	MD	1.61	PATHANAMT HITTA
3083	Ampalapuzha - Thiruvalla Road D 0/000 to 0/600	SH	0.57	PATHANAMT HITTA
3084	SH WAY - M.c.ROAD - 83/315 to 108/00 and 121/00 to	SH	0.17	PATHANAMT HITTA
3085	SH WAY - M.c.ROAD - 83/315 to 108/00 and 121/00 to	SH	0.65	PATHANAMT HITTA
3086	SH WAY - M.c.ROAD - 83/315 to 108/00 and 121/00 to	SH	0.07	PATHANAMT HITTA
3087	Maramon - Arattupuzha Rd km 0/00 to 5/400	MD	0.18	PATHANAMT HITTA
3088	Thiruvalla Kumbazha road	SH	1.21	PATHANAMT HITTA
3089	Melukara - Ranni Rd - 0/00 to 10/00	MD	0.20	PATHANAMT HITTA
3090	Punaloor - Muvattupuzha Rd	SH	0.45	PATHANAMT HITTA
3091	Ampalapuzha - Thiruvalla Road A -18/800 to 22/500	SH	0.67	PATHANAMT HITTA
3092	Ampalapuzha - Thiruvalla Road C - 0/000 to 0/100	SH	0.14	PATHANAMT HITTA
3093	Ampalapuzha - Thiruvalla Road A -18/800 to 22/500	SH	0.59	PATHANAMT HITTA
3094	SH WAY - M.c.ROAD - 83/315 to 108/00 and 121/00 to	SH	0.24	PATHANAMT HITTA
3095	Kavumbhagom - Thukalassery Road B 0/000 to	MD	0.15	PATHANAMT

Kerala State Disaster Management Plan, 2016

	1/600			HITTA
3096	Thiruvalla Kumbazha road	SH	0.12	PATHANAMT HITTA
3097	Kallisseri - Eraviperoor Rd km 2/00 to 7/510	MD	0.61	PATHANAMT HITTA
3098	Kayamkulam - Thiruvalla A 21/400 - 30/560	SH	0.72	PATHANAMT HITTA
3099	Kavumbhagom - Thukalassery Road B 0/000 to 1/600	MD	0.94	PATHANAMT HITTA
3100	Kottayam - Kozhencherry Rd km 24/660 to 40/890	SH	0.43	PATHANAMT HITTA
3101	Janadayikal - Athiyam Rd - 0/00 to 9/00	MD	1.27	PATHANAMT HITTA
3102	Madathumoozhy - Poovathummoodu (Perunadu - Poo	MD	0.11	PATHANAMT HITTA
3103	Madathumoozhy - Poovathummoodu (Perunadu - Poo	MD	0.26	PATHANAMT HITTA
3104	Ampalapuzha - Thiruvalla Road A -18/800 to 22/500	SH	1.56	PATHANAMT HITTA
3105	Ampalapuzha - Thiruvalla Road A -18/800 to 22/500	SH	0.12	PATHANAMT HITTA
3106	Ampalapuzha - Thiruvalla Road B - 0/000 to 0/150	SH	0.12	PATHANAMT HITTA
3107	Ampalapuzha - Thiruvalla Road A -18/800 to 22/500	SH	0.41	PATHANAMT HITTA
3108	Kavubhagom - Thukalassery road 0/000 to 0/200	MD	0.08	PATHANAMT HITTA
3109	SH WAY - M.c.ROAD - 83/315 to 108/00 and 121/00 to	SH	0.06	PATHANAMT HITTA
3110	Kavumbhagom - Thukalassery Rd A km 0/00 to 2/700	MD	0.36	PATHANAMT HITTA
3111	Road from Pallivetta Alu to river on SouthSide 0/00 to 0/700	MD	0.04	PATHANAMT HITTA
3112	Road from Pallivetta Alu to river on SouthSide 0/00 to 0/700	MD	0.62	PATHANAMT HITTA
3113	Road from Pallivetta Alu to river on SouthSide 0/00 to 0/700	MD	0.02	PATHANAMT HITTA
3114	Kavumbhagom - Thukalassery Rd A km 0/00 to 2/700	MD	0.42	PATHANAMT HITTA
3115	Janadayikal - Athiyam Rd - 0/00 to 9/00	MD	0.08	PATHANAMT HITTA
3116	SH WAY - M.c.ROAD - 83/315 to 108/00 and 121/00 to	SH	0.05	PATHANAMT HITTA
3117	Kavumbhagom - Thukalassery Rd A km 0/00 to 2/700	MD	0.62	PATHANAMT HITTA
3118	Kayamkulam - Thiruvalla A 21/400 - 30/560	SH	0.46	PATHANAMT HITTA
3119	Kavumbhagom - Muttuchira Rd A 0/00 to 2/920	MD	0.12	PATHANAMT HITTA
3120	Kavumbhagom - Thukalassery Rd A km 0/00 to 2/700	MD	0.28	PATHANAMT HITTA
3121	Kayamkulam - Thiruvalla A 21/400 - 30/560	SH	0.22	PATHANAMT

Kerala State Disaster Management Plan, 2016

				HITTA
3122	Kayamkulam - Thiruvalla E 0/000 to 0/250	SH	0.29	PATHANAMT HITTA
3123	Kayamkulam - Thiruvalla E 0/000 to 0/250	SH	0.00	PATHANAMT HITTA
3124	Kavumbhagom - Muttuchira Rd B 0/00 to 0/300	MD	0.31	PATHANAMT HITTA
3125	Kavumbhagom - Thukalassery Rd A km 0/00 to 2/700	MD	0.26	PATHANAMT HITTA
3126	Kallissery - Vallamkulam Rd Km 0/00 to 1/466	MD	1.44	PATHANAMT HITTA
3127	Nannoor - Puthenparampilkadavu Rd km 0/00 to 1/600	MD	0.51	PATHANAMT HITTA
3128	Vallamkulam - Thottapuzha Rd km 0/00 to 3/818	MD	2.28	PATHANAMT HITTA
3129	Eraviperoor - Pullad Rd km 0/00 to 3/300	MD	2.04	PATHANAMT HITTA
3130	Nannoor - Puthenparampilkadavu Rd km 0/00 to 1/600	MD	0.29	PATHANAMT HITTA
3131	Thondara - Vallamkulam Rd km 0/00 to 4/400	MD	2.86	PATHANAMT HITTA
3132	Nannoor - Puthenparampilkadavu Rd km 0/00 to 1/600	MD	0.93	PATHANAMT HITTA
3133	Thiruvalla Kumbazha road	SH	0.11	PATHANAMT HITTA
3134	Kayamkulam - Thiruvalla A 21/400 - 30/560	SH	0.56	PATHANAMT HITTA
3135	Kavumbhagom - Muttuchira Rd A 0/00 to 2/920	MD	2.47	PATHANAMT HITTA
3136	Kayamkulam - Thiruvalla A 21/400 - 30/560	SH	0.05	PATHANAMT HITTA
3137	Kavumbhagom - Thukalassery Rd A km 0/00 to 2/700	MD	0.55	PATHANAMT HITTA
3138	Kavumukku - Thottavallypady Rd - (Assn Rd) 0/0	MD	0.22	PATHANAMT HITTA
3139	Valanpady - Kavumukku Rd - (malpan Rd) 0/00 to	MD	1.04	PATHANAMT HITTA
3140	Temple Rd 0/00 to 0/500	MD	0.64	PATHANAMT HITTA
3141	Kavumbhagam - Idinjilam Rd km 0/000 to 5/000	MD	0.30	PATHANAMT HITTA
3142	Kayamkulam - Thiruvalla A 21/400 - 30/560	SH	0.34	PATHANAMT HITTA
3143	1st mile of Tvia - Pulikkezhu Rd to kulakkattil Rd km 0/00 to 1/150	MD	1.10	PATHANAMT HITTA
3144	Kayamkulam - Thiruvalla A 21/400 - 30/560	SH	0.68	PATHANAMT HITTA
3145	Kayamkulam - Thiruvalla A 21/400 - 30/560	SH	0.19	PATHANAMT HITTA
3146	Puthenkavu - Eraviperoor Rd B km 0/00 to 2/000	MD	0.83	PATHANAMT HITTA
3147	Manipuzha - Peringara Rd km 0/00 to 1/00	MD	1.06	PATHANAMT

Kerala State Disaster Management Plan, 2016

				HITTA
3148	Bethany Church Rd A 0/00 to 1/150	MD	0.22	PATHANAMT HITTA
3149	Bethany Church Rd B 0/00 to 0/150	MD	0.13	PATHANAMT HITTA
3150	Krishnapadam Rd km 0/00 to 2/300	MD	1.40	PATHANAMT HITTA
3151	Kanjirathummodu Pady - Nedkumpuram Rd km 0/00 to 5/800	MD	0.39	PATHANAMT HITTA
3152	Bethany Church Rd A 0/00 to 1/150	MD	0.24	PATHANAMT HITTA
3153	Bethany Church road C 0/00 to 0/100	MD	0.14	PATHANAMT HITTA
3154	Kanjirathummodu Pady - Nedkumpuram Rd km 0/00 to 5/800	MD	0.93	PATHANAMT HITTA
3155	Cherukolepuzha - Madanthamon Rd - 0/00 to 9/0	MD	5.33	PATHANAMT HITTA
3156	Cherukolepuzha - Madanthamon Rd - 0/00 to 9/0	MD	0.37	PATHANAMT HITTA
3157	Kayamkulam - Thiruvalla G 0/000 to 0/700	SH	0.34	PATHANAMT HITTA
3158	Kayamkulam - Thiruvalla G 0/000 to 0/700	SH	0.66	PATHANAMT HITTA
3159	Kavumbhagam - Idinjilam Rd km 0/000 to 5/000	MD	0.27	PATHANAMT HITTA
3160	Kayamkulam - Thiruvalla A 21/400 - 30/560	SH	0.37	PATHANAMT HITTA
3161	Kayamkulam - Thiruvalla G 0/000 to 0/700	SH	0.45	PATHANAMT HITTA
3162	Kalyanimukku - Alimukku Rd - 0/00 to 4/600	MD	0.04	PATHANAMT HITTA
3163	Plankamon - Peeroorchal Rd - 0/00 to 4/00	MD	1.54	PATHANAMT HITTA
3164	Public Office Road B 0/000 to 0/040	MD	0.05	PATHANAMT HITTA
3165	Public Office Rd A km 0/00 to 0/315	MD	0.07	PATHANAMT HITTA
3166	Plankamon - Kurudamannilkadavu Rd - 0/00 to 4/	MD	0.57	PATHANAMT HITTA
3167	Kayamkulam - Thiruvalla A 21/400 - 30/560	SH	0.18	PATHANAMT HITTA
3168	Kallisseri - Eraviperoor Rd km 2/00 to 7/510	MD	0.51	PATHANAMT HITTA
3169	Public Office Rd A km 0/00 to 0/315	MD	0.11	PATHANAMT HITTA
3170	Public Office road C 0/000 to 0/050	MD	0.04	PATHANAMT HITTA
3171	Kayamkulam - Thiruvalla A 21/400 - 30/560	SH	0.04	PATHANAMT HITTA
3172	Public Office Rd A km 0/00 to 0/315	MD	0.05	PATHANAMT HITTA
3173	Vennikulam - Ranni Rd 0/00 to 15/600	MD	1.18	PATHANAMT

Kerala State Disaster Management Plan, 2016

				HITTA
3174	Bethany Church Rd A 0/00 to 1/150	MD	0.71	PATHANAMT HITTA
3175	Kayamkulam - Thiruvalla A 21/400 - 30/560	SH	0.07	PATHANAMT HITTA
3176	Kayamkulam - Thiruvalla A 21/400 - 30/560	SH	0.02	PATHANAMT HITTA
3177	Kottayam - Kozhencherry Rd km 24/660 to 40/890	SH	1.26	PATHANAMT HITTA
3178	Post Office Rd km 0/00 to 0/180	MD	0.12	PATHANAMT HITTA
3179	SH WAY - M.c.ROAD - 83/315 to 108/00 and 121/00 to	SH	1.04	PATHANAMT HITTA
3180	Janadayikal - Athiyam Rd - 0/00 to 9/00	MD	1.65	PATHANAMT HITTA
3181	Thiruvalla Kumbazha road	SH	0.90	PATHANAMT HITTA
3182	Thiruvalla Kumbazha road	SH	0.08	PATHANAMT HITTA
3183	Kayamkulam - Thiruvalla A 21/400 - 30/560	SH	0.16	PATHANAMT HITTA
3184	SH WAY - M.c.ROAD - 83/315 to 108/00 and 121/00 to	SH	0.08	PATHANAMT HITTA
3185	Thundiyl kadavku Ezhumattoor Rd km 0/00 to 8/284	MD	0.55	PATHANAMT HITTA
3186	Punaloor - Muvattupuzha Rd	SH	0.23	PATHANAMT HITTA
3187	Punaloor - Muvattupuzha Rd	SH	0.04	PATHANAMT HITTA
3188	Krishnapadam Rd km 0/00 to 2/300	MD	0.47	PATHANAMT HITTA
3189	Kanjirathummodu Pady - Nedkumpuram Rd km 0/00 to 5/800	MD	1.97	PATHANAMT HITTA
3190	Vallamkulam - Thottapuzha Rd km 0/00 to 3/818	MD	1.29	PATHANAMT HITTA
3191	Thiruvalla Kumbazha road	SH	1.35	PATHANAMT HITTA
3192	78th mile of M.C.Rd to 2nd mile of T.K.Road 0/000 to 3/060	MD	2.01	PATHANAMT HITTA
3193	Moovadathupady - Mepral Rd km 0/00 to 3/140	MD	1.05	PATHANAMT HITTA
3194	79th mile of M.C.Road to list mile of T.K Rd km 0/00 to 1/700	MD	0.21	PATHANAMT HITTA
3195	SH WAY - M.c.ROAD - 83/315 to 108/00 and 121/00 to	SH	0.21	PATHANAMT HITTA
3196	Kanjirathummodu Pady - Nedkumpuram Rd km 0/00 to 5/800	MD	1.88	PATHANAMT HITTA
3197	Thiruvalla Kumbazha road	SH	0.47	PATHANAMT HITTA
3198	Thiruvalla Kumbazha road	SH	0.27	PATHANAMT HITTA
3199	Thiruvalla Kumbazha road	SH	0.56	PATHANAMT

Kerala State Disaster Management Plan, 2016

				HITTA
3200	Thiruvalla Kumbazha road	SH	0.05	PATHANAMT HITTA
3201	Thondara - Vallamkulam Rd km 0/00 to 4/400	MD	1.15	PATHANAMT HITTA
3202	Thondara - Vallamkulam Rd km 0/00 to 4/400	MD	0.17	PATHANAMT HITTA
3203	Thondara - Vallamkulam Rd km 0/00 to 4/400	MD	0.06	PATHANAMT HITTA
3204	Thiruvalla Kumbazha road	SH	1.10	PATHANAMT HITTA
3205	Thiruvalla Kumbazha road	SH	0.93	PATHANAMT HITTA
3206	Thiruvalla Kumbazha road	SH	0.58	PATHANAMT HITTA
3207	Thiruvalla Kumbazha road	SH	0.29	PATHANAMT HITTA
3208	Kavumgumprayar - Mundamala - Pattakkala Rd - 0/00 to 0/400	MD	0.10	PATHANAMT HITTA
3209	Kavumgumprayar - Mundamala - Pattakkala Rd - 0/000 to 3/500	MD	0.43	PATHANAMT HITTA
3210	Cherthomkara - Athikayam Rd - 0/00 to 7/400	MD	0.06	PATHANAMT HITTA
3211	Cherthomkara - Athikayam Rd - 0/00 to 7/400	MD	0.12	PATHANAMT HITTA
3212	SH WAY - M.c.ROAD - 83/315 to 108/00 and 121/00 to	SH	0.40	PATHANAMT HITTA
3213	Thiruvalla - Mallappally Rd B 0/000 to 0/060	MD	0.08	PATHANAMT HITTA
3214	Railway Station Rd from TK Road	MD	0.11	PATHANAMT HITTA
3215	SMV Rd 0.00 to 4/100	MD	0.26	PATHANAMT HITTA
3216	Charthenkerry - Muttar Rd km 0/00 to 2/410	MD	1.90	PATHANAMT HITTA
3217	Poovanakadavu - Cherukolpuzha Rd km 0/000 to 20	MD	3.18	PATHANAMT HITTA
3218	Vennikulam - Ranni Rd 0/00 to 15/600	MD	1.28	PATHANAMT HITTA
3219	Kavumbhagam - Idinjilam Rd km 0/000 to 5/000	MD	1.36	PATHANAMT HITTA
3220	AlmaVu - Kurisukavala Rd 0/00 to 3/325	MD	3.05	PATHANAMT HITTA
3221	Vennikulam - Thelliyoor Rd 0/00 to 3/485	MD	0.12	PATHANAMT HITTA
3222	Vennikulam - Ranni Rd 0/00 to 15/600	MD	0.05	PATHANAMT HITTA
3223	Vennikulam - Ranni Rd 0/00 to 15/600	MD	0.46	PATHANAMT HITTA
3224	Swamipalam - Mepral Rd km 0/00 to 2/705	MD	1.08	PATHANAMT HITTA
3225	Changanacherry - Kaviyoor Rd km 6/690 to 13/272	MD	0.63	PATHANAMT

Kerala State Disaster Management Plan, 2016

				HITTA
3226	Kottayam - Kozhencherry Rd km 24/660 to 40/890	SH	1.02	PATHANAMT HITTA
3227	Vennikulam - Thelliyoor Rd 0/00 to 3/485	MD	0.14	PATHANAMT HITTA
3228	Moovadathupady - Mepral Rd km 0/00 to 3/140	MD	2.03	PATHANAMT HITTA
3229	Swamipalam - Mepral Rd km 0/00 to 2/705	MD	0.88	PATHANAMT HITTA
3230	Kumbanadu - Kallooppara Rd - 1/000 to 4/680	MD	0.23	PATHANAMT HITTA
3231	SMV Rd 0.00 to 4/100	MD	0.41	PATHANAMT HITTA
3232	Kavumgumprayar - Mundamala - Pattakkala Rd - 0/000 to 3/500	MD	0.32	PATHANAMT HITTA
3233	Plappally - Kakky - Vandiperiyar	MD	0.09	PATHANAMT HITTA
3234	Athilkayam - Manthamaruthy Rd - 0/00 to 8/300	MD	0.10	PATHANAMT HITTA
3235	Swamipalam - Mepral Rd km 0/00 to 2/705	MD	0.22	PATHANAMT HITTA
3236	Changanacherry - Kaviyoor Rd km 6/690 to 13/272	MD	0.39	PATHANAMT HITTA
3237	Mannarakulanji - Chalakayam Rd km 0/00 to 53/5	SH	1.15	PATHANAMT HITTA
3238	Mannarakulanji - Chalakayam Rd km 0/00 to 53/5	SH	0.12	PATHANAMT HITTA
3239	Cherthomkara - Athikayam Rd - 0/00 to 7/400	MD	0.11	PATHANAMT HITTA
3240	Kavumbhagam - Muthoor Rd km 0/00 to 3/900	MD	2.34	PATHANAMT HITTA
3241	SH WAY - M.c.ROAD - 83/315 to 108/00 and 121/00 to	SH	1.34	PATHANAMT HITTA
3242	Swamipalam - Mepral Rd km 0/00 to 2/705	MD	0.62	PATHANAMT HITTA
3243	Kavumbhagam - Muthoor Rd km 0/00 to 3/900	MD	0.19	PATHANAMT HITTA
3244	Swamipalam - Mepral Rd km 0/00 to 2/705	MD	0.05	PATHANAMT HITTA
3245	Manakachira - Kizhakanmuthoor Rd - including portion from 3rdkm to Kaniyamp	MD	1.23	PATHANAMT HITTA
3246	Changanacherry - Kaviyoor Rd km 6/690 to 13/272	MD	0.97	PATHANAMT HITTA
3247	80th mile of M.C. Rd to Chumathra (Muthoor - Chumathara varikkad)	MD	0.39	PATHANAMT HITTA
3248	Road from Tiruvalla - Mallappally Rd to Kattillam Landing 0/00 to 3/600	MD	0.22	PATHANAMT HITTA
3249	82 Mile of M.C. Rd to C.W. Rd 0/00 to 0/400	MD	0.47	PATHANAMT HITTA
3250	Valankara - Ayroor Rd - 0/00 to 8/300	MD	5.43	PATHANAMT HITTA
3251	Road from Tiruvalla - Mallappally Rd to Kattillam	MD	0.36	PATHANAMT

Kerala State Disaster Management Plan, 2016

	Landing 0/00 to 3/600			HITTA
3252	Ranni branch Rd 0/00 to 7/200 (Madathumchal - Angadi Road)	MD	0.15	PATHANAMT HITTA
3253	Thottabthagam - Mallappally Rd km 0/00 to 7/838	MD	0.23	PATHANAMT HITTA
3254	Njalikandan - Kadamankulam Rd 0/00 to 3/670	MD	1.50	PATHANAMT HITTA
3255	Cross jn - Thundiyankulam - Paduthodu - Kavumpuram - Mallapally - Karuthava	MD	0.51	PATHANAMT HITTA
3256	Komalam - Puthussery Rd km 0/00 to 2/550	MD	0.56	PATHANAMT HITTA
3257	Kumbanadu - Kallooppara Rd - 1/000 to 4/680	MD	1.29	PATHANAMT HITTA
3258	Kumbanadu - Kallooppara Rd - 1/000 to 4/680	MD	0.05	PATHANAMT HITTA
3259	Thundiyl kadavku Ezhumattoor Rd km 0/00 to 8/284	MD	0.02	PATHANAMT HITTA
3260	Valankara - Ayroor Rd - 0/00 to 8/300	MD	0.50	PATHANAMT HITTA
3261	Valankara - Ayroor Rd - 0/00 to 8/300	MD	1.42	PATHANAMT HITTA
3262	Athikayam - Vechoochira Rd - 0/00 to 5/717	MD	0.23	PATHANAMT HITTA
3263	Kottayam - Kozhencherry Rd km 24/660 to 40/890	SH	0.73	PATHANAMT HITTA
3264	Vennikulam - Ranni Rd 0/00 to 15/600	MD	1.73	PATHANAMT HITTA
3265	SMV Rd 0.00 to 4/100	MD	0.92	PATHANAMT HITTA
3266	Thottabthagam - Mallappally Rd km 0/00 to 7/838	MD	1.82	PATHANAMT HITTA
3267	SMV Rd 0.00 to 4/100	MD	0.32	PATHANAMT HITTA
3268	Kottayam - Kozhencherry Rd km 24/660 to 40/890	SH	0.13	PATHANAMT HITTA
3269	Kavumbhagam - Idinjilam Rd km 0/000 to 5/000	MD	1.56	PATHANAMT HITTA
3270	Kumbalathanam - Ranni Rd 0/000 to 5/840	MD	0.22	PATHANAMT HITTA
3271	Karakkal - Kattapurathuchira Rd km 0/00 to 3/425	MD	3.35	PATHANAMT HITTA
3272	Moosarikavala - Komalam Rd km 0/00 to 5/800km	MD	0.09	PATHANAMT HITTA
3273	Moosarikavala - Komalam Rd km 0/00 to 5/800km	MD	0.09	PATHANAMT HITTA
3274	Moosarikavala - Komalam Rd km 0/00 to 5/800km	MD	0.06	PATHANAMT HITTA
3275	Komalam - Puthussery Rd km 0/00 to 2/550	MD	0.17	PATHANAMT HITTA
3276	Marthoma College Approach road A km 0/00 to 1/200	MD	0.12	PATHANAMT HITTA
3277	Puramattam - Karuthavadassery Rd - 0/00 to 1/400	MD	0.54	PATHANAMT

				HITTA
3278	Kollamalapady - Menanoottilpady Rd km 0/00 to	MD	1.04	PATHANAMT HITTA
3279	Kollamalapady - Menanoottilpady Rd km 0/00 to	MD	0.06	PATHANAMT HITTA
3280	Karuthavadassery - Puthussery Rd km 1/400 to 3/400	MD	0.01	PATHANAMT HITTA
3281	Karuthavadassery - Puthussery Rd km 1/400 to 3/400	MD	0.01	PATHANAMT HITTA
3282	Karuthavadassery - Puthussery Rd km 1/400 to 3/400	MD	0.04	PATHANAMT HITTA
3283	Kollamalapady - Menanoottilpady Rd km 0/00 to	MD	1.31	PATHANAMT HITTA
3284	Kollamalapady - Menanoottilpady Rd km 0/00 to	MD	0.04	PATHANAMT HITTA
3285	SH WAY - M.c.ROAD - 83/315 to 108/00 and 121/00 to	SH	1.45	PATHANAMT HITTA
3286	Moosarikavala - Komalam Rd km 0/00 to 5/800km	MD	0.08	PATHANAMT HITTA
3287	Poovanakadavu - Cherukolpuzha Rd km 0/000 to 20	MD	0.18	PATHANAMT HITTA
3288	Manakachira - Kizhakanmuthoor Rd - including portion from 3rdkm to Kaniyamp	MD	0.32	PATHANAMT HITTA
3289	Moosarikavala - Komalam Rd km 0/00 to 5/800km	MD	0.85	PATHANAMT HITTA
3290	Karuthavadassery - Puthussery Rd km 1/400 to 3/400	MD	0.05	PATHANAMT HITTA
3291	Kottayam - Kozhencherry Rd km 24/660 to 40/890	SH	0.79	PATHANAMT HITTA
3292	Komankarichira - Ambedkar colony A.C Rd km 0/00 to 2/400	MD	2.22	PATHANAMT HITTA
3293	Kavumbhagam - Idinjilam Rd km 0/000 to 5/000	MD	1.49	PATHANAMT HITTA
3294	SH WAY - M.c.ROAD - 83/315 to 108/00 and 121/00 to	SH	1.51	PATHANAMT HITTA
3295	Chethakkal - Edamon Rd - 0/00 to 7/200	MD	0.49	PATHANAMT HITTA
3296	Poovanakadavu - Cherukolpuzha Rd km 0/000 to 20	MD	0.26	PATHANAMT HITTA
3297	Bastow Rd - 1st Section - 0/00 to 5/280	MD	0.59	PATHANAMT HITTA
3298	Thundiyl kadavku Ezhumattoor Rd km 0/00 to 8/284	MD	0.15	PATHANAMT HITTA
3299	Cross jn - Thundiyankulam - Paduthodu - Kavumpuram - Mallapally - Karuthava	MD	0.33	PATHANAMT HITTA
3300	Bishop A.C.Rd (Ettickalpady Jn to Venattupady - 0/00 to 2/850	MD	0.10	PATHANAMT HITTA
3301	Moosarikavala - Komalam Rd km 0/00 to 5/800km	MD	0.36	PATHANAMT HITTA
3302	SH WAY - M.c.ROAD - 83/315 to 108/00 and 121/00 to	SH	0.76	PATHANAMT HITTA
3303	Crossjn - Thundiyankulam - Paduthodu -	MD	0.18	PATHANAMT

Kerala State Disaster Management Plan, 2016

	Kavumpuram - Mallapally - Karuthavad			HITTA
3304	Crossjn - Thundiyankulam - Paduthodu - Kavumpuram - Mallapally - Karuthavad	MD	0.31	PATHANAMT HITTA
3305	Moosarikavala - Komalam Rd km 0/00 to 5/800km	MD	0.28	PATHANAMT HITTA
3306	Pamba Kodaikanal Road	SH	0.31	PATHANAMT HITTA
3307	Bishop A.C.Rd (Ettickalpady Jn to Venattupady - 0/00 to 2/850	MD	0.31	PATHANAMT HITTA
3308	Bishop A.C.Rd (Ettickalpady Jn to Venattupady - 0/00 to 0/650	MD	0.23	PATHANAMT HITTA
3309	Crossjn - Thundiyankulam - Paduthodu - Kavumpuram - Mallapally - Karuthavad	MD	0.43	PATHANAMT HITTA
3310	Crossjn - Thundiyankulam - Paduthodu - Kavumpuram - Mallapally - Karuthavad	MD	0.06	PATHANAMT HITTA
3311	Changanacherry - Kaviyoor Rd km 6/690 to 13/272	MD	0.23	PATHANAMT HITTA
3312	82nd mile M.C road to 5th mile C.W road	MD	0.02	PATHANAMT HITTA
3313	Athikayam - Vechoochira Rd - 0/00 to 5/717	MD	0.30	PATHANAMT HITTA
3314	Vengal - Veloormundakam Rd km 0/00 to 4/500	MD	2.54	PATHANAMT HITTA
3315	Crossjn - Thundiyankulam - Paduthodu - Kavumpuram - Mallapally - Karuthavad	MD	0.05	PATHANAMT HITTA
3316	Kottayam - Kozhencherry Rd km 24/660 to 40/890	SH	0.81	PATHANAMT HITTA
3317	Perumpatty - Kariyamplavu - Kandampeeror Rd - 0/00 to 3/500	MD	0.80	PATHANAMT HITTA
3318	Kunnamthanam - Kaviyoor Rd km 0/00 to 4/174	MD	1.08	PATHANAMT HITTA
3319	Austin Road (Keezhvaipur - Kottankoly) km 0/00 to 3/400	MD	0.32	PATHANAMT HITTA
3320	Kadamankulam - Chengaru Rd km 0/00 to 2/980	MD	0.22	PATHANAMT HITTA
3321	Thiruvalla - Mallappally Rd km 0.00 to 14/100	MD	0.31	PATHANAMT HITTA
3322	Thiruvalla - Mallappally Rd km 0.00 to 14/100	MD	0.21	PATHANAMT HITTA
3323	Bastow Rd Second Section - 0/00 to 9/680	MD	0.98	PATHANAMT HITTA
3324	Thiruvalla - Mallappally Rd km 0.00 to 14/100	MD	0.23	PATHANAMT HITTA
3325	Thiruvalla - Mallappally Rd km 0.00 to 14/100	MD	0.10	PATHANAMT HITTA
3326	Mookanpetty - Angelvalley road	MD	0.17	PATHANAMT HITTA
3327	Ezhuvathanam - Malikappadi road	MD	0.37	PATHANAMT HITTA
3328	Kottayam - Kozhencherry Rd km 24/660 to 40/890	SH	0.91	PATHANAMT HITTA
3329	Kottayam - Kozhencherry Rd km 24/660 to 40/890	SH	0.15	PATHANAMT

Kerala State Disaster Management Plan, 2016

				HITTA
3330	Poovanakadavu - Cherukolpuzha Rd km 0/000 to 20	MD	0.32	PATHANAMT HITTA
3331	Kunnamthanam - Ambalampady - Palachirapady - Palakkathakid(A) Rd 0/00 to 1/	MD	0.13	PATHANAMT HITTA
3332	Thiruvalla - Mallapally Rd 3rd section 0/00 to 3/084	MD	0.49	PATHANAMT HITTA
3333	Chengaruchira - Mukkur - Nedungadapally Rd (A) km 0/00 to 5/500	MD	0.63	PATHANAMT HITTA
3334	Crossjn - Thundiyankulam - Paduthodu - Kavumpuram - Mallpally - Karuthavada	MD	0.32	PATHANAMT HITTA
3335	Moosarikavala - Manthanam - Mukkur Rd 0/00 to 4/500	MD	0.17	PATHANAMT HITTA
3336	Poovanakadavu - Cherukolpuzha Rd km 0/000 to 20	MD	0.07	PATHANAMT HITTA
3337	Thiruvalla - Mallappally Rd km 0.00 to 14/100	MD	0.36	PATHANAMT HITTA
3338	Thiruvalla - Mallappally Rd km 0.00 to 14/100	MD	0.01	PATHANAMT HITTA
3339	Moosarikavala - Manthanam - Mukkur Rd - 0/00 to 1.850	MD	0.40	PATHANAMT HITTA
3340	Mukkompatty pampavally road	MD	0.19	PATHANAMT HITTA
3341	Thiruvalla - Mallappally Rd B 0/000 to 0/060	MD	0.01	PATHANAMT HITTA
3342	Kottayam - Kozhencherry Rd km 24/660 to 40/890	SH	0.01	PATHANAMT HITTA
3343	Moosarikavala - Manthanam - Mukkur Rd 0/00 to 4/500	MD	0.94	PATHANAMT HITTA
3344	Kottayam - Kozhencherry Rd km 24/660 to 40/890	SH	1.02	PATHANAMT HITTA
3345	Kottayam - Kozhencherry Rd km 24/660 to 40/890	SH	0.09	PATHANAMT HITTA
3346	Kottayam - Kozhencherry Rd km 24/660 to 40/890	SH	0.07	PATHANAMT HITTA
3347	Kulangatakadavu - Kshetrapady -Pekkavu - Anapparamethanam - Chalappally(A)	MD	1.33	PATHANAMT HITTA
3348	Puthenceettilpady - Valakuzhy Rd km 0/00 to 0/455	MD	0.14	PATHANAMT HITTA
3349	Kottayam - Kozhencherry Rd km 24/660 to 40/890	SH	0.34	PATHANAMT HITTA
3350	Jacob's Road A km 0/00 to 9/247	MD	0.33	PATHANAMT HITTA
3351	Ezhumattoor - Kulathakom vaipur Bus stand Rd - 0/00 to 6/635	MD	0.38	PATHANAMT HITTA
3352	Jacob's Road A km 0/00 to 9/247	MD	0.09	PATHANAMT HITTA
3353	Jacob's Road A km 0/00 to 9/247	MD	0.17	PATHANAMT HITTA
3354	Poovanakadavu - Chelakombu Rd km 0/00 to 5/296	MD	1.24	PATHANAMT HITTA
3355	Cherthottu kavala - Kavanalkadavu Rd km 0/00 to	MD	0.54	PATHANAMT

Kerala State Disaster Management Plan, 2016

	1/770			HITTA
3356	Murani - Sasthamkoikal Rd 0/00 to 2/800	MD	1.26	PATHANAMT HITTA
3357	Jacob's Road A km 0/00 to 9/247	MD	0.58	PATHANAMT HITTA
3358	Cherthottu kavala - Kavanalkadavu Rd km 0/00 to 1/770	MD	0.23	PATHANAMT HITTA
3359	Chengaruchira - Mukkur - Nedungadapally Rd (A) km 0/00 to 5/500	MD	0.26	PATHANAMT HITTA
3360	Nedumkunnam - Kavanalkdavu Rd km2/885 to 6/790	MD	0.50	PATHANAMT HITTA
3361	Nedumkunnam - Kavanalkdavu Rd km2/885 to 6/790	MD	0.03	PATHANAMT HITTA
3362	Nedumkunnam - Kavanalkdavu Rd km2/885 to 6/790	MD	0.07	PATHANAMT HITTA
3363	Jacob's Road B 0/00 to 0/400	MD	0.05	KOTTAYAM
3364	Jacob's Road B 0/00 to 0/400	MD	0.16	PATHANAMT HITTA
3365	Nedumkunnam - Kavanalkdavu Rd km2/885 to 6/790	MD	0.03	PATHANAMT HITTA
3366	Thelamon - Pullukuthy Rd (A) km 0/00 to 2/200	MD	0.20	PATHANAMT HITTA
3367	Poovanakadavu - Chelakombu Rd km 0/00 to 5/296	MD	0.14	PATHANAMT HITTA
3368	Thelamon - Pullukuthy Rd (A) km 0/00 to 2/200	MD	2.26	PATHANAMT HITTA
3369	Thelamon - Pullukuthy Rd (A) km 0/00 to 2/200	MD	0.09	PATHANAMT HITTA
3370	Kottayam - Kozhencherry Rd km 24/660 to 40/890	SH	0.27	PATHANAMT HITTA
3371	Thazhathu vadakara - Kulathoormuzhy Road	MD	0.37	PATHANAMT HITTA
3372	Chengaruchira - Mukkur - Nedungadapally Rd (A) km 0/00 to 5/500	MD	0.32	PATHANAMT HITTA
3373	Moosarikavala - Manthalam - Mukkur Rd 0/00 to 1/700	MD	0.45	PATHANAMT HITTA
3374	Kannamplavu - Kulathoormoozhi (A) Rd km 0/00 to 5/380	MD	0.21	PATHANAMT HITTA
3375	Kannamplavu - Kulathoormoozhi (B) Rd km 0/00 to 1/000	MD	0.66	PATHANAMT HITTA
3376	Chengaruchira - Mukkur - Nedungadapally Rd (B) km 0/00 to 0/650	MD	0.15	PATHANAMT HITTA
3377	Attakulam - Vaipar Rd km 0/00 to 5/600	MD	0.68	PATHANAMT HITTA
3378	Attakulam - Vaipar Rd km 0/00 to 5/600	MD	0.01	PATHANAMT HITTA
3379	Kannamplavu - Kulathoormoozhi (A) Rd km 0/00 to 5/380	MD	1.69	PATHANAMT HITTA
3380	Kannamplavu - Kulathoormoozhi (A) Rd km 0/00 to 5/380	MD	0.03	PATHANAMT HITTA
3381	Kannamplavu - Kulathoormoozhi (A) Rd km 0/00 to 5/380	MD	0.54	PATHANAMT HITTA

Kerala State Disaster Management Plan, 2016

3382	Plappally - Kakky - Vandiperiyar	MD	0.27	PATHANAMT HITTA
3383	Plappally - Kakky - Vandiperiyar	MD	0.07	PATHANAMT HITTA
3384	Chengaruchira - Mukkur - Nedungadapally Rd (A) km 0/00 to 5/500	MD	0.24	PATHANAMT HITTA
3385	Jacob's Road A km 0/00 to 9/247	MD	1.76	PATHANAMT HITTA
3386	Nedumkunnam - Kavanalkdavu Rd km2/885 to 6/790	MD	0.38	PATHANAMT HITTA
3387	Thazhathu vadakara - Kulathoormuzhy Road	MD	0.06	PATHANAMT HITTA
3388	Muttathumavu - Attakulam - Aramattam - Vadakkamury(A) Rd 0/00 to 3/850	MD	0.17	PATHANAMT HITTA
3389	Muttathumavu - Attakulam - Aramattam - Vadakkamury(A) Rd 0/00 to 3/850	MD	0.28	PATHANAMT HITTA
3390	Attakulam - Vaipar Rd km 0/00 to 5/600	MD	1.34	PATHANAMT HITTA
3391	Muttathumavu - Attakulam - Aramattam - Vadakkamury(A) Rd 0/00 to 0/300	MD	0.22	PATHANAMT HITTA
3392	Attakulam - Vaipar Rd km 0/00 to 5/600	MD	0.49	PATHANAMT HITTA
3393	Hospitalpady - Murinjakkal Kochuparambu Rd 0/00 to 4/00	MD	0.35	PATHANAMT HITTA
3394	Poovanakadavu - Chelakombu Rd km 0/00 to 5/296	MD	0.11	PATHANAMT HITTA
3395	Thelamon - Pulllukuthy Rd (B) km 0/00 to 3/014	MD	1.85	PATHANAMT HITTA
3396	Pathikadu - Kavalinmavu Rd km	MD	0.73	PATHANAMT HITTA
3397	Rethupally - Padannaplavu Road	MD	0.83	PATHANAMT HITTA
3398	Nedumkunnam punnaveli Road	MD	0.05	PATHANAMT HITTA
3399	Poovanakadavu - Chelakombu Rd km 0/00 to 5/296	MD	0.31	PATHANAMT HITTA
3400	Nedumon - Kulathoor Road	MD	2.18	PATHANAMT HITTA
3401	Kovely Edathanathupady Mulayamvely Nedumann y Road	MD	0.19	PATHANAMT HITTA
3402	Vadakkanchery - Bazar road	MD	0.43	PALAKKAD
3403	NH 49	NH	0.08	PALAKKAD
3404	Vadakkanchey - Pollachi road	SH	1.45	PALAKKAD
3405	Vadakkanchey - Pollachi road	SH	0.96	PALAKKAD
3406	Vadakkanchey - Pollachi road	SH	0.13	PALAKKAD
3407	Vadakkanchey - Pollachi road	SH	0.38	PALAKKAD
3408	Vadakkanchey - Pollachi road	SH	0.57	PALAKKAD
3409	Vadakkanchey - Pollachi road	SH	0.40	PALAKKAD
3410	Vadakkanchey - Pollachi road	SH	0.90	PALAKKAD
3411	Vadakkanchey - Pollachi road	SH	0.09	PALAKKAD

Kerala State Disaster Management Plan, 2016

3412	Nenmara Kiliyil Cheramangalam Road	MD	0.44	PALAKKAD
3413	Kunisseri Vallenghy road	MD	0.21	PALAKKAD
3414	mudapllur chakanthara chelluvadi road	MD	1.27	PALAKKAD
3415	Anakkappara - Mudappallur road	MD	0.44	PALAKKAD
3416	Kundukad Moolenkode road	MD	0.19	PALAKKAD
3417	Muthalamadea Chemmanampathy road	MD	0.08	PALAKKAD
3418	Kaippenchery-Aylore road	MD	0.61	PALAKKAD
3419	Pezhumpara-Maruthenchery-Nadupathy road	MD	1.57	PALAKKAD
3420	Pezhumpara-Maruthenchery-Nadupathy road	MD	1.61	PALAKKAD
3421	Nenmara-Nelliyampathy road	MD	0.06	PALAKKAD
3422	Nenmara-Nelliyampathy road	MD	1.17	PALAKKAD
3423	Nenmmara-Olippara road	MD	3.02	PALAKKAD
3424	Nenmmara-Olippara road	MD	0.82	PALAKKAD
3425	Kaippenchery-Aylore road	MD	0.26	PALAKKAD
3426	Kaippenchery-Aylore road	MD	0.17	PALAKKAD
3427	NH 49	NH	0.55	PALAKKAD
3428	Erattakulam-Vanimapara road	MD	0.13	PALAKKAD
3429	Erattakulam-Vanimapara road	MD	0.66	PALAKKAD
3430	Mudapallur - Mangalamdam road	MD	0.83	PALAKKAD
3431	Mudapallur - Mangalamdam road	MD	0.75	PALAKKAD
3432	Mudapallur - Mangalamdam road	MD	0.03	PALAKKAD
3433	Vadakkancery - Kizhakkanceri road	MD	0.94	PALAKKAD
3434	NH 49	NH	2.26	PALAKKAD
3435	Nenmmara-Olippara road	MD	0.11	PALAKKAD
3436	Nenmmara-Olippara road	MD	0.19	PALAKKAD
3437	Nenmmara-Olippara road	MD	0.30	PALAKKAD
3438	Vadakkanchey - Pollachi road	SH	0.14	PALAKKAD
3439	Vadakkanchey - Pollachi road	SH	0.20	PALAKKAD
3440	NH 49	NH	0.31	PALAKKAD
3441	Kottekulam - Nenmara road	MD	1.19	PALAKKAD
3442	Muthalamadea Chemmanampathy road	MD	0.20	PALAKKAD
3443	Muthalamadea Chemmanampathy road	MD	0.09	PALAKKAD
3444	NH 49	NH	0.52	PALAKKAD
3445	Nemmeni-seetharkundu road	MD	0.02	PALAKKAD
3446	Nemmeni-seetharkundu road	MD	0.05	PALAKKAD
3447	Nemmeni-seetharkundu road	MD	0.27	PALAKKAD
3448	Vadakkanchey - Pollachi road	SH	0.54	PALAKKAD
3449	Vadakkanchey - Pollachi road	SH	0.42	PALAKKAD
3450	Kollengode-Pylore-Panangattiri -Elavanchery road	MD	2.79	PALAKKAD
3451	Vadakkanchey - Pollachi road	SH	1.41	PALAKKAD
3452	Erattakulam-Vanimapara road	MD	0.74	PALAKKAD
3453	Palakkad - Chittur road	MD	0.23	PALAKKAD
3454	Thirunellayi causeway road	MD	0.58	PALAKKAD

Kerala State Disaster Management Plan, 2016

3455	Palakkad-Ponnani road	MD	0.41	PALAKKAD
3456	Palakkad-Ponnani road	MD	0.33	PALAKKAD
3457	Perimbilavu -Nilambur road	SH	1.18	PALAKKAD
3458	Palakkad-Perinthalamanna	SH	0.34	PALAKKAD
3459	Palakkad-Perinthalamanna	SH	0.36	PALAKKAD
3460	NH 49	NH	1.88	PALAKKAD
3461	Palakkad-Perinthalamanna	SH	0.35	PALAKKAD
3462	Kongad-Mannarkkad Tippusulthan road	MD	0.86	PALAKKAD
3463	Ottappalam - Mannarkkad road	MD	0.62	PALAKKAD
3464	Mannarkkad Bypass road	MD	1.95	PALAKKAD
3465	NH 49	NH	0.49	PALAKKAD
3466	Vadakkancery - Padur road	MD	0.76	PALAKKAD
3467	Mangalam old N.H.road	MD	0.33	PALAKKAD
3468	Vadakkanchey - Pollachi road	SH	0.13	PALAKKAD
3469	Vadakkanchey - Pollachi road	SH	0.97	PALAKKAD
3470	Vadakkanchey - Pollachi road	SH	0.32	PALAKKAD
3471	Govindapuram-Chemmanampathy road	MD	0.07	PALAKKAD
3472	Erattakulam-Vanimapara road	MD	0.45	PALAKKAD
3473	Erattakulam-Vanimapara road	MD	0.39	PALAKKAD
3474	NH 49	NH	0.06	PALAKKAD
3475	Anakkappara - Mudappallur road	MD	0.19	PALAKKAD
3476	Anakkappara - Mudappallur road	MD	0.19	PALAKKAD
3477	Kollengode - Kunissery road	MD	0.04	PALAKKAD
3478	Kollengode - Kunissery road	MD	1.71	PALAKKAD
3479	Kollengode - Kunissery road	MD	0.01	PALAKKAD
3480	Muthalamada Rly. station road	MD	0.05	PALAKKAD
3481	Muthalamada, rly station road	MD	0.05	PALAKKAD
3482	Muthalamada, rly station road	MD	0.62	PALAKKAD
3483	Muthalamada, rly station road	MD	0.58	PALAKKAD
3484	NH 49	NH	1.18	PALAKKAD
3485	Koduvayur Pallavur Vithanassery road	MD	1.50	PALAKKAD
3486	Koduvayur Pallavur Vithanassery road	MD	0.17	PALAKKAD
3487	Koduvayur Pallavur Vithanassery road	MD	0.32	PALAKKAD
3488	Kollengode - Kunissery road	MD	0.98	PALAKKAD
3489	Kollengode - Kunissery road	MD	2.20	PALAKKAD
3490	Mannappadam-Kannambra road	MD	1.11	PALAKKAD
3491	NH 49	NH	0.25	PALAKKAD
3492	Kunisseri Vallenghy road	MD	1.56	PALAKKAD
3493	Kunisseri Vallenghy road	MD	0.23	PALAKKAD
3494	Kunisseri Vallenghy road	MD	0.32	PALAKKAD
3495	Erattakulam Old NH	MD	0.08	PALAKKAD
3496	Erattakulam Old NH	MD	0.26	PALAKKAD
3497	Erattakulam Old NH	MD	0.12	PALAKKAD

Kerala State Disaster Management Plan, 2016

3498	Kollengode - Kunissery road	MD	0.07	PALAKKAD
3499	Kollengode - Kunissery road	MD	2.09	PALAKKAD
3500	Erattakulam-Vanimapara road	MD	0.57	PALAKKAD
3501	Erattakulam-Vanimapara road	MD	0.88	PALAKKAD
3502	Erattakulam-Vanimapara road	MD	0.35	PALAKKAD
3503	Erattakulam-Vanimapara road	MD	0.26	PALAKKAD
3504	Mannappadam-Kannambra road	MD	0.39	PALAKKAD
3505	Vadakkancery - Padur road	MD	0.69	PALAKKAD
3506	Karippodeu Pallasana road	MD	0.64	PALAKKAD
3507	Koduvayur - Trippalur road	MD	0.34	PALAKKAD
3508	Koduvayur - Trippalur road	MD	0.62	PALAKKAD
3509	Trippalur-Chittalenchery road	MD	0.15	PALAKKAD
3510	Trippalur-Chittalenchery road	MD	0.19	PALAKKAD
3511	Trippalur-Chittalenchery road	MD	0.47	PALAKKAD
3512	Muthalamada Rly. station road	MD	0.36	PALAKKAD
3513	Muthalamada Rly. station road	MD	0.27	PALAKKAD
3514	NH 49	NH	0.37	PALAKKAD
3515	NH 49	NH	0.23	PALAKKAD
3516	Alathur bazar road	MD	0.56	PALAKKAD
3517	Alathur bazar road	MD	0.06	PALAKKAD
3518	Koduvayur - Trippalur road	MD	0.88	PALAKKAD
3519	Kunissery Bye Pass road	MD	0.35	PALAKKAD
3520	Kunissery Bye Pass road	MD	0.79	PALAKKAD
3521	Alathur bazar road	MD	0.67	PALAKKAD
3522	Alathur bazar road	MD	0.02	PALAKKAD
3523	Alathur bazar road	MD	0.08	PALAKKAD
3524	Anamari-Kuttipadam raod	MD	0.07	PALAKKAD
3525	Anamari-Kuttipadam raod	MD	0.26	PALAKKAD
3526	Anamari-Kuttipadam raod	MD	2.23	PALAKKAD
3527	NH 49	NH	0.48	PALAKKAD
3528	Mangode road	MD	0.18	PALAKKAD
3529	Koduvayur Pallavur Vithanassery road	MD	0.64	PALAKKAD
3530	Koduvayur Pallavur Vithanassery road	MD	0.49	PALAKKAD
3531	Palakkad Tathamangalam Pollachi road	SH	0.24	PALAKKAD
3532	Palakkad Tathamangalam Pollachi road	SH	0.38	PALAKKAD
3533	NH 49	NH	0.15	PALAKKAD
3534	Koduvayur - Trippalur road	MD	0.40	PALAKKAD
3535	Vazhakkode - Alathur road	SH	0.07	PALAKKAD
3536	Vazhakkode - Alathur road	SH	1.92	PALAKKAD
3537	Koduvayur - Trippalur road	MD	0.10	PALAKKAD
3538	Vemballur Muringamala road	MD	0.15	PALAKKAD
3539	Vemballur Muringamala road	MD	0.04	PALAKKAD
3540	Puthunagaram-Kollengod road	MD	0.05	PALAKKAD

Kerala State Disaster Management Plan, 2016

3541	Puthunagaram-Kollengod road	MD	1.04	PALAKKAD
3542	Puthunagaram-Kollengod road	MD	0.80	PALAKKAD
3543	Karippodeu Pallasana road	MD	0.16	PALAKKAD
3544	Erimayur Bypass Old NH	MD	0.00	PALAKKAD
3545	NH 49	NH	0.00	PALAKKAD
3546	Vadakkancery - Padur road	MD	1.20	PALAKKAD
3547	Vazhakkode - Alathur road	SH	0.94	PALAKKAD
3548	Vazhakkode - Alathur road	SH	0.76	PALAKKAD
3549	Vazhakkode - Alathur road	SH	0.71	PALAKKAD
3550	Vazhakkode - Alathur road	SH	1.21	PALAKKAD
3551	Vazhakkode - Alathur road	SH	0.03	THRISSUR
3552	Vazhakkode - Alathur road	SH	1.06	PALAKKAD
3553	Thachanadi - Palazhi road	MD	1.16	PALAKKAD
3554	Pattenchery road	MD	0.55	PALAKKAD
3555	Palakkad Tathamangalam Pollachi road	SH	0.27	PALAKKAD
3556	Palakkad Tathamangalam Pollachi road	SH	0.07	PALAKKAD
3557	Kazhani-Pazhambalakode road	MD	0.90	PALAKKAD
3558	Kazhani-Pazhambalakode road	MD	0.07	PALAKKAD
3559	Koduvayur - Trippalur road	MD	0.03	PALAKKAD
3560	Koduvayur - Trippalur road	MD	0.11	PALAKKAD
3561	Koduvayur - Trippalur road	MD	0.12	PALAKKAD
3562	Koduvayur - Trippalur road	MD	0.49	PALAKKAD
3563	Koduvayur Pallavur Vithanassery road	MD	0.28	PALAKKAD
3564	Koduvayur Pallavur Vithanassery road	MD	0.05	PALAKKAD
3565	Chittur-Vandithavalam	MD	0.66	PALAKKAD
3566	Vilayodi-Vembra-Pattikulam road	MD	1.67	PALAKKAD
3567		MD	1.96	PALAKKAD
3568	Puthunagaram-Kollengod road	MD	0.46	PALAKKAD
3569	Palakkad Tathamangalam Pollachi road	SH	0.21	PALAKKAD
3570	Palakkad Tathamangalam Pollachi road	SH	0.12	PALAKKAD
3571	Palakkad Tathamangalam Pollachi road	SH	0.08	PALAKKAD
3572	Palakkad Tathamangalam Pollachi road	SH	0.43	PALAKKAD
3573	Kazhani-Pazhambalakode road	MD	0.14	PALAKKAD
3574	Kazhani-Pazhambalakode road	MD	0.16	PALAKKAD
3575	Kazhani-Pazhambalakode road	MD	1.06	PALAKKAD
3576	Koduvayur - Trippalur road	MD	0.10	PALAKKAD
3577	Palakkad Tathamangalam Pollachi road	SH	0.55	PALAKKAD
3578	Thattamangalam-Nattukal road	SH	0.16	PALAKKAD
3579	TB road Tathamangalam	MD	0.15	PALAKKAD
3580	Athipotta-Tholanur road	MD	0.11	PALAKKAD
3581	Athipotta-Tholanur road	MD	0.53	PALAKKAD
3582	Kannadi Panikode road	MD	0.51	PALAKKAD
3583	Kannadi Panikode road	MD	0.39	PALAKKAD

Kerala State Disaster Management Plan, 2016

3584	Kannadi Panikode road	MD	0.81	PALAKKAD
3585	Kannadi Panikode road	MD	0.97	PALAKKAD
3586	NH 49	NH	0.16	PALAKKAD
3587	NH 49	NH	0.16	PALAKKAD
3588	NH 49	NH	0.43	PALAKKAD
3589	NH 49	NH	0.30	PALAKKAD
3590	perinkunnam road	MD	1.31	PALAKKAD
3591	Gopalapuram-Meenakshipuram road	MD	0.19	PALAKKAD
3592	Gopalapuram-Meenakshipuram road	MD	0.09	PALAKKAD
3593	Gopalapuram-Meenakshipuram road	MD	0.48	PALAKKAD
3594	Tarurpalli - Nochur Road	MD	0.41	PALAKKAD
3595	Tarurpalli - Nochur Road	MD	0.44	PALAKKAD
3596	Kannadi Panikode road	MD	0.20	PALAKKAD
3597	Kuzhalmannam Koduvayur road	MD	0.56	PALAKKAD
3598	Kulavanmukku - Kalappetty Mahalikudam Road	MD	0.17	PALAKKAD
3599	Puthunagaram-Kinaserry road	MD	0.25	PALAKKAD
3600	chittur Vannamada road	MD	1.65	PALAKKAD
3601	chittur Vannamada road	MD	1.15	PALAKKAD
3602	Kazhani-Pazhambalakode road	MD	0.07	PALAKKAD
3603	Chittur-Vandithavalam	MD	0.18	PALAKKAD
3604	Chittur-Vandithavalam	MD	1.56	PALAKKAD
3605	Chittur-Vandithavalam	MD	0.98	PALAKKAD
3606	Kannadi Panikode road	MD	0.32	PALAKKAD
3607	Kuzhalmannam Koduvayur road	MD	0.03	PALAKKAD
3608	Thattamangalam-Nattukal road	SH	0.52	PALAKKAD
3609	Thattamangalam-Nattukal road	SH	0.27	PALAKKAD
3610	Thenkurissi-Peruvemba road	MD	0.25	PALAKKAD
3611	Palakkad Tathamangalam Pollachi road	SH	0.35	PALAKKAD
3612	Palakkad Tathamangalam Pollachi road	SH	0.38	PALAKKAD
3613	Thenkurissi-Peruvemba road	MD	0.96	PALAKKAD
3614	Thenkurissi-Peruvemba road	MD	0.14	PALAKKAD
3615	Kuzhalmannam Koduvayur road	MD	0.19	PALAKKAD
3616	chittur Vannamada road	MD	0.51	PALAKKAD
3617	NH 49	NH	0.44	PALAKKAD
3618	NH 49	NH	0.01	PALAKKAD
3619	Kulavanmukku - Kalappetty Mahalikudam Road	MD	1.28	PALAKKAD
3620	Kuzhalmannam Bazar road	MD	0.01	PALAKKAD
3621	Pothukkad Mannamkulambu and branch road	MD	0.39	PALAKKAD
3622	Pothukkad Mannamkulambu and branch road	MD	0.53	PALAKKAD
3623	Athipotta-Tholanur road	MD	0.80	PALAKKAD
3624	Athipotta-Tholanur road	MD	0.44	PALAKKAD
3625	NH 49	NH	0.48	PALAKKAD
3626	Kuzhalmannam Koduvayur road	MD	1.11	PALAKKAD

Kerala State Disaster Management Plan, 2016

3627	Thattamangalam-Nattukal road	SH	1.00	PALAKKAD
3628	Kuzhalmannam Bazar road	MD	0.82	PALAKKAD
3629	Kannadi Panikode road	MD	1.02	PALAKKAD
3630	Pothukkad Mannamkulambu and branch road	MD	0.78	PALAKKAD
3631	Palakkad Tathamangalam Pollachi road	SH	1.32	PALAKKAD
3632	Kuzhalmannam Bazar road	MD	0.51	PALAKKAD
3633	NH 49	NH	0.72	PALAKKAD
3634	Chalisserry kavukkode kadavllur	MD	0.19	PALAKKAD
3635	Palakkad - Chittur road	MD	0.63	PALAKKAD
3636	Nallepilly 5th mile road	MD	0.16	PALAKKAD
3637	Puthunagaram-Kinaserry road	MD	2.39	PALAKKAD
3638	Thattamangalam-Nattukal road	SH	0.45	PALAKKAD
3639	Kannadi Panikode road	MD	0.54	PALAKKAD
3640	Kannadi-Kinaserry Road	MD	0.61	PALAKKAD
3641	Chalissery-Valayamkulam road	MD	0.43	PALAKKAD
3642	Kulavanmukku-Kuthannur road	MD	0.73	PALAKKAD
3643	Perimbilavu -Nilambur road	SH	0.09	PALAKKAD
3644	NH 49	NH	0.13	PALAKKAD
3645	Karukaputhur-Akkikavu road	MD	0.20	PALAKKAD
3646	Chalisserry-Peringode road	MD	0.23	PALAKKAD
3647	Chalisserry-Peringode road	MD	0.23	PALAKKAD
3648	NH 49	NH	0.18	PALAKKAD
3649	Old NH Road	MD	0.22	PALAKKAD
3650	Nattukal-Nadupunni road	MD	0.88	PALAKKAD
3651	olassery-palayamcode road	MD	1.43	PALAKKAD
3652	Kodumbu causeway	MD	0.01	PALAKKAD
3653		Other	0.69	PALAKKAD
3654	Nattukal-Nadupunni road	MD	0.19	PALAKKAD
3655	Nattukal-Nadupunni road	MD	0.09	PALAKKAD
3656	Nattukal-Nadupunni road	MD	0.47	PALAKKAD
3657	Kuzhalmannam Mankara road	MD	1.39	PALAKKAD
3658	Thattamangalam-Nattukal road	SH	0.66	PALAKKAD
3659	Nattukal-Nadupunni road	MD	0.14	PALAKKAD
3660	NH 49	NH	2.47	PALAKKAD
3661	Old NH Road	MD	0.65	PALAKKAD
3662	Kuthannur-Tholannur road	MD	0.77	PALAKKAD
3663	NH 49	NH	0.40	PALAKKAD
3664	Palakkad Tathamangalam Pollachi road	SH	0.85	PALAKKAD
3665	Kodumbu causeway	MD	0.35	PALAKKAD
3666	Kodumbu causeway	MD	0.11	PALAKKAD
3667	Palakkad - Chittur road	MD	0.63	PALAKKAD
3668	Palakkad - Chittur road	MD	0.84	PALAKKAD
3669	Kannur Mathur road	MD	0.98	PALAKKAD

Kerala State Disaster Management Plan, 2016

3670	Kannur Mathur road	MD	0.17	PALAKKAD
3671	Palakkad Tathamangalam Pollachi road	SH	0.28	PALAKKAD
3672	Palakkad Tathamangalam Pollachi road	SH	0.33	PALAKKAD
3673	Thriuvilwamala Peringottukurussi road	MD	0.24	PALAKKAD
3674	Palakkad-Pollachi road	SH	0.05	PALAKKAD
3675	Pambadi Peringottukurissi road	MD	0.30	PALAKKAD
3676	Old NH Road	MD	0.81	PALAKKAD
3677	Old NH Road	MD	0.55	PALAKKAD
3678	Approach road to ISD Farm road	MD	0.28	PALAKKAD
3679	Nattukal-Velanthavalam road	SH	0.31	PALAKKAD
3680	Palakkad-Pollachi road	SH	0.41	PALAKKAD
3681	Old NH Road	MD	1.20	PALAKKAD
3682	Old NH Road	MD	0.17	PALAKKAD
3683	Yakkara-Thirunellai road	MD	0.02	PALAKKAD
3684	Ottarakkad Nragaprambu road	MD	0.62	PALAKKAD
3685	Nallepilly-Erattakulam road	MD	0.79	PALAKKAD
3686	Palakkad-Pollachi road	SH	0.43	PALAKKAD
3687	Palakkad-Pollachi road	SH	0.19	PALAKKAD
3688	Pambadi Peringottukurissi road	MD	0.94	PALAKKAD
3689	Thirunellayi causeway road	MD	0.81	PALAKKAD
3690	Thirunellayi causeway road	MD	0.23	PALAKKAD
3691	Thirunellayi causeway road	MD	1.80	PALAKKAD
3692	Yakkara-Thirunellai road	MD	0.92	PALAKKAD
3693	Yakkara-Thirunellai road	MD	1.37	PALAKKAD
3694	Tehnary-Cochin frontier road	MD	2.58	PALAKKAD
3695	Thirunellayi causeway road	MD	0.00	PALAKKAD
3696	Shornur - Perinthalmanna road	SH	0.47	PALAKKAD
3697	NH 49	NH	0.84	PALAKKAD
3698	NH 49	NH	0.33	PALAKKAD
3699	NH 49	NH	0.30	PALAKKAD
3700	Palakkad - Chittur road	MD	1.65	PALAKKAD
3701	Kanjikkode-Para-Kunnachi-Kallukuttiyal road	MD	1.45	PALAKKAD
3702	Palakkad-Pollachi road	SH	0.37	PALAKKAD
3703	Kottayi - Peringottukurissi road	MD	0.59	PALAKKAD
3704	Kuzhalmannam Mankara road	MD	0.31	PALAKKAD
3705	Palakkad-Pollachi road	SH	1.12	PALAKKAD
3706	Old NH Road	MD	0.30	PALAKKAD
3707	Mala-Chalissery road	MD	0.18	PALAKKAD
3708	Kottayi - Peringottukurissi road	MD	0.32	PALAKKAD
3709	Ezhumangad-karukaputhur road	MD	0.84	PALAKKAD
3710	Melamuri Pudur Kottayi road	MD	1.51	PALAKKAD
3711	Palakkad-Pollachi road	SH	1.25	PALAKKAD
3712	NH 213	NH	0.03	PALAKKAD

Kerala State Disaster Management Plan, 2016

3713	NH 49	NH	1.14	PALAKKAD
3714	NH 213	NH	0.22	PALAKKAD
3715	Vattolikavu-Chathannur road	MD	0.57	PALAKKAD
3716	Palakkad-Ponnani road	MD	0.39	PALAKKAD
3717	Ambad Anikkode road	MD	0.09	PALAKKAD
3718	Ambad Anikkode road	MD	0.90	PALAKKAD
3719	Melamuri Pudur Kottayi road	MD	0.16	PALAKKAD
3720	Melamuri Pudur Kottayi road	MD	0.91	PALAKKAD
3721	Lakkidi Railway Station road	MD	0.07	PALAKKAD
3722	ShornurKavalappara road	MD	0.67	PALAKKAD
3723	Kozhinjampara-Velanthavalam	MD	1.04	PALAKKAD
3724	Naduvattom-Thannerkkode	MD	0.10	PALAKKAD
3725	Kanimangalam - Cherukunnam - Mangalam dam road	MD	1.64	PALAKKAD
3726	Kanimangalam - Cherukunnam - Mangalam dam road	MD	0.07	PALAKKAD
3727	Nenmmara-Olippara road	MD	2.58	PALAKKAD
3728	GVC-Ramanathapuram-Manali	MD	0.46	PALAKKAD
3729	Kalmandapam Kalpathy bypass road	MD	0.45	PALAKKAD
3730	GVC-Ramanathapuram-Manali	MD	0.29	PALAKKAD
3731	Kootanad-Thrithala road	MD	0.26	PALAKKAD
3732	Mezhathur Vattolikkave road	MD	0.83	PALAKKAD
3733	Palakkad-Malampuzha road	MD	0.02	PALAKKAD
3734	GVC-Ramanathapuram-Manali	MD	0.17	PALAKKAD
3735	Palakkad - Ponnani road	MD	0.03	PALAKKAD
3736	Palakkad-Malampuzha road	MD	0.09	PALAKKAD
3737	Kalmandapam Kalpathy bypass road	MD	0.16	PALAKKAD
3738	Palakkad-Ponnani road	MD	0.11	PALAKKAD
3739	Mepparamba metro nagar Piriyaari road	MD	0.49	PALAKKAD
3740	Palakkad-Ponnani road	MD	0.20	PALAKKAD
3741	Palakkad-Ponnani road	MD	0.18	PALAKKAD
3742	Palakkad-Ponnani road	MD	0.18	PALAKKAD
3743	NH 49	NH	0.46	PALAKKAD
3744	NH 49	NH	0.51	PALAKKAD
3745	Athallur-Anchamile road	MD	0.73	PALAKKAD
3746	Palakkad-Malampuzha road	MD	0.16	PALAKKAD
3747	GVC-Kalpathy road	MD	0.04	PALAKKAD
3748	Kalmandapam Kalpathy bypass road	MD	0.97	PALAKKAD
3749	NH 213	NH	0.12	PALAKKAD
3750	NH 213	NH	0.12	PALAKKAD
3751	Kalepully-Venoli-Chungam road	MD	1.22	PALAKKAD
3752	Kalepully-Venoli-Chungam road	MD	1.35	PALAKKAD
3753	Perimbilavu -Nilambur road	SH	0.23	PALAKKAD
3754	Menonpara-Ozhalapathy road	MD	0.24	PALAKKAD

Kerala State Disaster Management Plan, 2016

3755	Palakkad-Ponnani road	MD	0.37	PALAKKAD
3756	Menonpara-Kanjikode road	MD	0.63	PALAKKAD
3757	NH 49	NH	0.13	PALAKKAD
3758	Kanjikkode-Para-Kunnachi-Kallukuttiyal road	MD	2.01	PALAKKAD
3759	Kanjikkode-Para-Kunnachi-Kallukuttiyal road	MD	0.06	PALAKKAD
3760	Meeparambu Kavilpad road	MD	0.93	PALAKKAD
3761	Palakkad-Ponnani road	MD	0.51	PALAKKAD
3762	parli causeway road	MD	0.61	PALAKKAD
3763	Palakkad-Ponnani road	MD	0.06	PALAKKAD
3764	GVC-Kalapathy road	MD	0.13	PALAKKAD
3765	GVC-Kalapathy road	MD	0.02	PALAKKAD
3766	Menonpara-Kanjikode road	MD	0.26	PALAKKAD
3767	Kanjikkode bazar road	MD	0.06	PALAKKAD
3768	Trithala-Padinjarangadi road	MD	1.81	PALAKKAD
3769	Kanjikkode bazar road	MD	0.46	PALAKKAD
3770	Koppam-Mukkai road	MD	0.15	PALAKKAD
3771	Palakkad-Malampuzha road	MD	0.72	PALAKKAD
3772	Menonpara-Chullimada road	MD	0.42	PALAKKAD
3773	Perimbilavu -Nilambur road	SH	0.90	PALAKKAD
3774	NH 49	NH	0.33	PALAKKAD
3775	NH 49	NH	0.60	PALAKKAD
3776	Puthur-Kottekkad road	MD	1.11	PALAKKAD
3777	Puthur-Kottekkad road	MD	0.17	PALAKKAD
3778	Palakkad-Ponnani road	MD	0.88	PALAKKAD
3779	Palakkad-Ponnani road	MD	0.50	PALAKKAD
3780	Ottappalam - Mannarkkad road	MD	0.48	PALAKKAD
3781	Mangalam Murukkumpetta road	MD	1.00	PALAKKAD
3782	Trithala-Kumbidi road	MD	0.75	PALAKKAD
3783	Kootanad-Thrithala road	MD	0.45	PALAKKAD
3784	Trithala-varandakuttykadavu road	MD	2.73	PALAKKAD
3785	NH 49	NH	0.13	PALAKKAD
3786	Nagarippuram-Kottakunnu road	MD	0.40	PALAKKAD
3787	Shornur - Perinthalmanna road	SH	1.26	PALAKKAD
3788	Pattambi Amayur road	MD	2.81	PALAKKAD
3789	Trithala-Kumbidi road	MD	2.36	PALAKKAD
3790	Ottapalam - Perinthalmanna road	MD	0.25	PALAKKAD
3791	Varode - Chumangad road	MD	0.44	PALAKKAD
3792	Anakkara-Kumaranellur road	MD	0.50	PALAKKAD
3793	Anakkara-Kumaranellur road	MD	0.00	MALAPPURAM
3794	Anakkara-Kumaranellur road	MD	0.81	PALAKKAD
3795	Engineer road	MD	0.57	PALAKKAD
3796	Palakkad-Malampuzha road	MD	0.32	PALAKKAD
3797	Andimadam-Kadukkamkunnu road	MD	1.46	PALAKKAD

Kerala State Disaster Management Plan, 2016

3798	Kulapully-elipetta road	MD	0.59	PALAKKAD
3799	Vaniamkulam-Vallapuzha road	MD	0.49	PALAKKAD
3800	Vaniamkulam-Vallapuzha road	MD	0.27	PALAKKAD
3801	Cheruthuruthy-Perumpilavu road	MD	0.79	PALAKKAD
3802	NH 213	NH	0.19	PALAKKAD
3803	Nattukal-Velanthavalam road	SH	1.55	PALAKKAD
3804	Menonpara-Ozhalapathy road	MD	0.16	PALAKKAD
3805	Palakkad-Ponnani road	MD	0.01	PALAKKAD
3806	GVC-Ramanathapuram-Manali	MD	0.20	PALAKKAD
3807	Kalmandapam Kalpathy bypass road	MD	0.75	PALAKKAD
3808	Melamuri Pudur Kottayi road	MD	1.33	PALAKKAD
3809	Melamuri Pudur Kottayi road	MD	0.11	PALAKKAD
3810	Palakkad-Ponnani road	MD	0.36	PALAKKAD
3811	Kuzhalmannam Mankara road	MD	0.22	PALAKKAD
3812	Melamuri Pudur Kottayi road	MD	1.12	PALAKKAD
3813	Vaniyamkulam - Mannanur Railway station road	MD	0.42	PALAKKAD
3814	Palakkad-Ponnani road	MD	0.25	PALAKKAD
3815	Palakkad-Ponnani road	MD	0.44	PALAKKAD
3816	Koppam-Mukkai road	MD	0.09	PALAKKAD
3817	Kalmandapam Kalpathy bypass road	MD	1.10	PALAKKAD
3818	Kuzhalmannam Mankara road	MD	3.05	PALAKKAD
3819	Koppam-Mukkai road	MD	0.10	PALAKKAD
3820	Goolikadavu- Chittur Dam road	MD	0.16	PALAKKAD
3821	Kaladi Anakkara Road	MD	0.57	PALAKKAD
3822	Anakkara-Kumaranellur road	MD	0.32	PALAKKAD
3823	Parli-Mundur road	MD	1.12	PALAKKAD
3824	Shornur - Perinthalmanna road	SH	0.15	PALAKKAD
3825	Pattambi Vet. hospital-Sankaramangalam	MD	0.46	PALAKKAD
3826	Muttikulangara-Kamba-Kinavallloor road	MD	0.04	PALAKKAD
3827	Mankurushi Kallur Keralasserry road	MD	0.33	PALAKKAD
3828	Nattukal-Velanthavalam road	SH	0.13	PALAKKAD
3829	Nattukal-Velanthavalam road	SH	0.60	PALAKKAD
3830	Kozhinjampara-Velanthavalam	MD	0.30	PALAKKAD
3831	Kozhinjampara-Velanthavalam	MD	0.11	PALAKKAD
3832	Kulapully-elipetta road	MD	0.33	PALAKKAD
3833	Chullimada Rly.station road	MD	0.58	PALAKKAD
3834	NH 213	NH	0.27	PALAKKAD
3835	Muttikulangara-Kamba-Kinavallloor road	MD	0.16	PALAKKAD
3836	Muttikulangara-Kamba-Kinavallloor road	MD	0.20	PALAKKAD
3837	Nattukal-Velanthavalam road	SH	0.10	PALAKKAD
3838	Palakkad-Malampuzha road	MD	0.15	PALAKKAD
3839	Olavakkode-Malampuzha	MD	0.40	PALAKKAD
3840	Kanjikkod-Malampuzha-Muttykkulangara road	SH	0.56	PALAKKAD

Kerala State Disaster Management Plan, 2016

3841	Kanjikkod-Malampuzha-Muttykkulangara road	SH	0.05	PALAKKAD
3842	Kanjikkod-Malampuzha-Muttykkulangara road	SH	0.18	PALAKKAD
3843	Kanjikkod-Malampuzha-Muttykkulangara road	SH	0.21	PALAKKAD
3844	Kanjikkod-Malampuzha-Muttykkulangara road	SH	0.21	PALAKKAD
3845	Kanjikkod-Malampuzha-Muttykkulangara road	SH	0.20	PALAKKAD
3846	Olavakkode-Dhoni	MD	0.11	PALAKKAD
3847	NSS Engg. college road	MD	0.36	PALAKKAD
3848	Ottappalam - Mannarkkad road	MD	0.22	PALAKKAD
3849	Vaniyamkulam - Kothakurriy road	MD	0.42	PALAKKAD
3850	Ottapalam - Perinthalamanna road	MD	0.56	PALAKKAD
3851	Palathara-Kodumunda road	MD	2.42	PALAKKAD
3852	Anakkara-Kumaranellur road	MD	2.31	PALAKKAD
3853	Pattambi Amayur road	MD	0.47	PALAKKAD
3854	Pattambi Vet. hospital-Sankaramangalam	MD	1.63	PALAKKAD
3855	Kodallur-Padinjaragadi	MD	0.25	PALAKKAD
3856	Trithala-Kumbidi road	MD	0.80	PALAKKAD
3857	Kunnamkad- Konnakkalkadavu road	MD	0.55	PALAKKAD
3858	Kanimangalam - Cherukunnam - Mangalam dam road	MD	2.59	PALAKKAD
3859	Mudapallur - Mangalamdam road	MD	4.28	PALAKKAD
3860	Mudapallur - Mangalamdam road	MD	0.16	PALAKKAD
3861	Trithala-Kumbidi road	MD	8.19	PALAKKAD
3862	Kanjikkod-Malampuzha-Muttykkulangara road	SH	0.07	PALAKKAD
3863	Muttikulangara-Kallamparabu-Dhoni road	MD	1.01	PALAKKAD
3864	Olavakkode-Dhoni	MD	0.19	PALAKKAD
3865	Ambalappara-Mannur road	MD	0.51	PALAKKAD
3866	Pattambi Amayur road	MD	0.03	PALAKKAD
3867	Muthuthala Cherukudangadu road	MD	0.72	PALAKKAD
3868	Muthuthala Cherukudangadu road	MD	0.85	PALAKKAD
3869	Parli-Mundur road	MD	0.66	PALAKKAD
3870	Trithala-Kumbidi road	MD	1.20	PALAKKAD
3871	Kulapully-elipetta road	MD	0.92	PALAKKAD
3872	Pattambi Cherplasserry road	MD	0.52	PALAKKAD
3873	NH 213	NH	0.10	PALAKKAD
3874	Palakkad-Perinthalamanna	SH	0.05	PALAKKAD
3875	Pattambi Cherplasserry road	MD	0.20	PALAKKAD
3876	Vaniyamkulam-Vallapuzha road	MD	0.83	PALAKKAD
3877	Muthuthala Cherukudangadu road	MD	0.01	PALAKKAD
3878	Ambalappara-Melur-Kizhur road	MD	0.73	PALAKKAD
3879	Ambalappara-Melur-Kizhur road	MD	0.73	PALAKKAD
3880	Ambalappara-Melur-Kizhur road	MD	0.12	PALAKKAD
3881	Kothakurriy - Charumpetta - Chalvara road	MD	0.88	PALAKKAD
3882	Pathiripala-Kongad road	MD	0.74	PALAKKAD
3883	Thenur Iyyarmala Mucheri Kongad road	MD	0.58	PALAKKAD

Kerala State Disaster Management Plan, 2016

3884	Olavakkode-Dhoni	MD	0.64	PALAKKAD
3885	Shornur - Perinthalamanna road	SH	0.12	PALAKKAD
3886	Pathiripala-Kongad road	MD	0.35	PALAKKAD
3887	Palakkad-Perinthalamanna	SH	0.27	PALAKKAD
3888	Palakkad-Perinthalamanna	SH	0.61	PALAKKAD
3889	Ottappalam - Mannarkkad road	MD	0.05	PALAKKAD
3890	Ottappalam - Mannarkkad road	MD	0.32	PALAKKAD
3891	Koppam Pengattiri road	MD	0.38	PALAKKAD
3892	Vallapuzha-Mulayankavu	MD	0.16	PALAKKAD
3893	Pattambi Cherplasserry road	MD	0.36	PALAKKAD
3894	Koppam Pengattiri road	MD	3.94	PALAKKAD
3895	Shornur - Perinthalamanna road	SH	0.12	PALAKKAD
3896	Koppam Pengattiri road	MD	0.20	PALAKKAD
3897	Koppam Pengattiri road	MD	0.78	PALAKKAD
3898	Palakkad-Perinthalamanna	SH	0.39	PALAKKAD
3899	Kulapully-elipetta road	MD	0.48	PALAKKAD
3900	Ottapalam - Perinthalamanna road	MD	0.13	PALAKKAD
3901	Ottapalam - Perinthalamanna road	MD	0.33	PALAKKAD
3902	Valanchery-Koppam road	MD	0.60	PALAKKAD
3903	Ezhakkad-Velikkad road	MD	0.40	PALAKKAD
3904	Ezhakkad-Velikkad road	MD	0.14	PALAKKAD
3905	NH 213	NH	0.11	PALAKKAD
3906	Palakkad-Perinthalamanna	SH	0.86	PALAKKAD
3907	Pattambi Cherplasserry road	MD	0.26	PALAKKAD
3908	Valanchery-Koppam road	MD	0.37	PALAKKAD
3909	Thiruvegapura Pallipuram road	MD	0.08	PALAKKAD
3910	Thiruvegapura Pallipuram road	MD	0.85	PALAKKAD
3911	Malampuzha Ring road	MD	0.27	PALAKKAD
3912	Pattambi Cherplasserry road	MD	0.07	PALAKKAD
3913	Ottapalam - Perinthalamanna road	MD	0.08	PALAKKAD
3914	Kongad-Kanjikulam road	MD	0.63	PALAKKAD
3915	NH 213	NH	1.45	PALAKKAD
3916	Adakkaputhur-Kalluvahi road	MD	0.83	PALAKKAD
3917	Ottappalam - Mannarkkad road	MD	0.31	PALAKKAD
3918	Palakkad-Perinthalamanna	SH	0.51	PALAKKAD
3919	Koorachipady-Naduvattom road	MD	0.51	PALAKKAD
3920	Koorachipady-Naduvattom road	MD	0.30	PALAKKAD
3921	Vilayur-Kaippuram raod	MD	1.03	MALAPPURAM
3922	Vilayur-Kaippuram raod	MD	0.00	PALAKKAD
3923	Vilayur-Kaippuram raod	MD	0.82	PALAKKAD
3924	Vilayur-Kaippuram raod	MD	0.22	PALAKKAD
3925	Kongad-Mannarkkad Tippusulthan road	MD	0.61	PALAKKAD
3926	Palakkad-Perinthalamanna	SH	0.27	PALAKKAD

Kerala State Disaster Management Plan, 2016

3927	Vilayur-Kaippuram road	MD	0.37	PALAKKAD
3928	Peringode-Pulapetta road	MD	0.18	PALAKKAD
3929	Kalladikkode-sreekrishnapuram road	MD	0.33	PALAKKAD
3930	Nellaya Mavundari Kadavor road	MD	0.72	PALAKKAD
3931	Shornur - Perinthalmanna road	SH	0.14	MALAPPURAM
3932	Kalladikkode-sreekrishnapuram road	MD	1.26	PALAKKAD
3933	NH 213	NH	0.20	PALAKKAD
3934	Ottappalam - Mannarkkad road	MD	0.22	PALAKKAD
3935	Kalladikkode-sreekrishnapuram road	MD	1.61	PALAKKAD
3936	Vandumthara-Kattuppara road	MD	0.10	MALAPPURAM
3937	Vandumthara-Kattuppara road	MD	0.08	PALAKKAD
3938	Palakkad-Perinthalamanna	SH	0.15	PALAKKAD
3939	Edaikkal-Koottilakavu road	MD	0.37	PALAKKAD
3940	NH 213	NH	3.31	PALAKKAD
3941	Sreekrishnapuram-Muriyankanni-Chethallur road	MD	1.40	PALAKKAD
3942	NH 213	NH	0.31	PALAKKAD
3943	Ottappalam - Mannarkkad road	MD	0.03	PALAKKAD
3944	NH 213	NH	0.13	PALAKKAD
3945	NH 213	NH	0.36	PALAKKAD
3946	Vattambalam-Kottapuram road	MD	1.01	PALAKKAD
3947	NH 213	NH	0.14	PALAKKAD
3948	Kattilathani-Nhettarakadavu road	MD	0.06	PALAKKAD
3949	NH 213	NH	0.35	PALAKKAD
3950	Kumaramputhur-Olipuzha road	MD	0.69	PALAKKAD
3951	NH 213	NH	0.52	PALAKKAD
3952	NH 213	NH	0.20	PALAKKAD
3953	Kongad-Mannarkkad Tippusulthan road	MD	3.42	PALAKKAD
3954	NH 213	NH	3.89	PALAKKAD
3955	Kumaramputhur-Olipuzha road	MD	0.22	PALAKKAD
3956	Kumaramputhur-Olipuzha road	MD	0.10	PALAKKAD
3957	Nattukal-Bheemanad road	MD	0.11	PALAKKAD
3958	Kumaramputhur-Olipuzha road	MD	0.10	PALAKKAD
3959	Kariavattom-Alanallur road	MD	0.07	PALAKKAD
3960	Kariavattom-Alanallur road	MD	0.31	PALAKKAD
3961	Kumaramputhur-Olipuzha road	MD	0.06	PALAKKAD
3962	Thiruvazhakunnu Farm road	MD	0.17	PALAKKAD
3963		MD	0.00	PALAKKAD
3964	Thiruvazhakunnu-Ambalappara road	MD	0.03	PALAKKAD
3965	Mannarkkad-Chinnathadagam road	MD	5.39	PALAKKAD
3966	Unnial-Edathanattukara road	MD	0.06	PALAKKAD
3967	Mannarkkad-Chinnathadagam road	MD	0.04	PALAKKAD
3968	Karayur-Vannathara road	MD	0.21	PALAKKAD

Kerala State Disaster Management Plan, 2016

3969	Mampad - Poovathingatti road	MD	0.71	PALAKKAD
3970	Mampad - Poovathingatti road	MD	0.95	PALAKKAD
3971	Kanimangalam - Cherukunnam - Mangalam dam road	MD	0.34	PALAKKAD
3972	Kundukkad - Chittadi road	MD	0.48	PALAKKAD
3973	Kunnamkad- Konnakkalkadavu road	MD	0.75	PALAKKAD
3974	Kunnamkad - Valkulambu road	MD	1.73	PALAKKAD
3975	Mampad - Poovathingatti road	MD	1.16	PALAKKAD
3976	Kundukkad - Chittadi road	MD	0.20	PALAKKAD
3977	Pazhayannur road	Other	0.00	THRISSUR
3978	Pazhampalakkodu road	Other	0.00	PALAKKAD
3979	Ottapilavu Kothachira road	Other	0.17	PALAKKAD
3980	Pookarathara-Kolalambur-road	MD	0.04	MALAPPURAM
3981	Edappal Kanhiramukku Road	MD	0.27	MALAPPURAM
3982	Trissur Kuttipuram road	SH	0.47	MALAPPURAM
3983	Edappal Kanhiramukku Road	MD	1.29	MALAPPURAM
3984	Link Pookkattiri Railway Station Road	MD	0.08	MALAPPURAM
3985	Kodakkal Alathiyoor road	MD	0.37	MALAPPURAM
3986	Pookkattiri Malappuram Link Road	MD	0.07	MALAPPURAM
3987	Anamangad Manalaya Muthukkurussi road	MD	0.29	MALAPPURAM
3988	Anamangad Manalaya Muthukkurussi road	MD	0.13	MALAPPURAM
3989	Anamangad Manalaya Muthukkurussi road	MD	1.14	MALAPPURAM
3990	Cheruplasseri Perinthalmanna Road	SH	0.12	MALAPPURAM
3991	Cheruplasseri Perinthalmanna Road	SH	0.34	MALAPPURAM
3992	MoolakkalUnniyal road	MD	0.04	MALAPPURAM
3993	MoolakkalUnniyal road	MD	0.75	MALAPPURAM
3994	Tirur Kadalundi Road	MD	0.47	MALAPPURAM
3995	Puthentheruvu Ittilakal road	MD	0.77	MALAPPURAM
3996	Angadipuram Valancherry road	MD	0.10	MALAPPURAM
3997	Angadipuram Valancherry road	MD	0.26	MALAPPURAM
3998	Angadipuram Pariyapuram Cherukara Road	SH	0.03	MALAPPURAM

Kerala State Disaster Management Plan, 2016

3999	Angadipuram Pariyapuram Cherukara Road	SH	0.48	MALAPPURAM
4000	Vettichira-Chelakkuthu-Randathani road	MD	0.65	MALAPPURAM
4001	Tirur - Malappuram - Manjeri road	SH	0.60	MALAPPURAM
4002	NH 17	NH	0.33	MALAPPURAM
4003	Vattaparamba - Kadampuzha Road	MD	0.50	MALAPPURAM
4004	Chappangadi - indianoor-Kottakkal Road	MD	1.49	MALAPPURAM
4005	Edakazhiyoor Veliyancode Road	MD	0.42	MALAPPURAM
4006	Para-Kundichira road	MD	0.24	MALAPPURAM
4007	Para-Kundichira road	MD	0.05	MALAPPURAM
4008	Para-Kundichira road	MD	0.18	MALAPPURAM
4009	Para-Kundichira road	MD	0.17	MALAPPURAM
4010	Naranippuzha-Eramangalam	MD	0.00	MALAPPURAM
4011	Changaramkulam Cheruvallur Road	MD	0.02	THRISSUR
4012	Changaramkulam Cheruvallur Road	MD	0.79	MALAPPURAM
4013	Changaramkulam Cheruvallur Road	MD	0.00	THRISSUR
4014	Ayanichodu-Srayilkadvu road	MD	0.12	MALAPPURAM
4015	Othaloor Pavittapuram Road	MD	0.01	MALAPPURAM
4016	Kanhoor Naranipuzha Road	MD	0.45	MALAPPURAM
4017	Changaramkulam-twon road	MD	0.07	MALAPPURAM
4018	Trissur Kuttipuram road	SH	0.20	MALAPPURAM
4019	Trissur Kuttipuram road	SH	1.60	MALAPPURAM
4020	Trissur Kuttipuram road	SH	0.07	MALAPPURAM
4021	Kolikkara Kokkur road	MD	0.17	MALAPPURAM
4022	NH 17	NH	0.42	MALAPPURAM
4023	Edakazhiyoor Veliyancode Road	MD	1.31	MALAPPURAM
4024	Edakazhiyoor Veliyancode Road	MD	0.48	MALAPPURAM
4025	Guruvayoor - Althara - Ponnani road	SH	0.47	MALAPPURAM

Kerala State Disaster Management Plan, 2016

4026	Guruvayoor - Althara - Ponnani road	SH	0.29	MALAPPURAM
4027	Beeyyam regulator cum bridge	MD	0.05	MALAPPURAM
4028	Palakkad - Ponnani road	MD	0.16	MALAPPURAM
4029	Palakkad - Ponnani road	MD	0.58	MALAPPURAM
4030	Palakkad - Ponnani road	MD	0.04	MALAPPURAM
4031	Palakkad - Ponnani road	MD	0.84	MALAPPURAM
4032	Anakkara-Kumaranellur road	MD	1.39	MALAPPURAM
4033	Anakkara-Kumaranellur road	MD	0.00	MALAPPURAM
4034	Trissur Kuttipuram road	SH	0.14	MALAPPURAM
4035	Changaramkulam-Kakkadippuram road	MD	0.54	MALAPPURAM
4036	Naduvattom Thanneerkodu Road	MD	0.64	MALAPPURAM
4037	Trissur Kuttipuram road	SH	0.14	MALAPPURAM
4038	Theyyilappadi Irumpathingal Road	MD	0.82	MALAPPURAM
4039	Anakkayam - Oravambram Road	MD	1.62	MALAPPURAM
4040	Anakkayam - Oravambram Road	MD	0.24	MALAPPURAM
4041	Perumbilavu Nilamboor Road	SH	0.58	MALAPPURAM
4042	NH 213	NH	0.28	MALAPPURAM
4043	Pandikadu - Wandoor - Vadapuram road	MD	0.29	MALAPPURAM
4044	Manjeri - Olipuzha road	MD	0.99	MALAPPURAM
4045	Kollanchina Pukayoor road	MD	0.33	MALAPPURAM
4046	Thottasserriarra Illathmedu road	MD	0.38	MALAPPURAM
4047	Chelari -Olakara Peruvallur Road	MD	0.40	MALAPPURAM
4048	Chelari Parappnangadi Road	MD	1.98	MALAPPURAM
4049	Tirur - Malappuram - Manjeri road	SH	0.51	MALAPPURAM
4050	Perumbilavu Nilamboor Road	SH	0.21	MALAPPURAM
4051	Manjeri - Pookottur Road	MD	1.52	MALAPPURAM

Kerala State Disaster Management Plan, 2016

4052	Manjery By Pass Fourth Reach	SH	0.27	MALAPPURAM
4053	Karuvarakundu Melattoor Road	SH	1.52	MALAPPURAM
4054	Manjeri - Olipuzha road	MD	1.46	MALAPPURAM
4055	Edakkara - Amarambalam Vaniyambalam Road	MD	0.14	MALAPPURAM
4056	Kozhikode - Nilmbur - Gudallur Road	SH	0.07	MALAPPURAM
4057	Maramvettichal-Kalkulam -Munda road	MD	0.09	MALAPPURAM
4058	Nariparamba Pothanoor Road	MD	0.94	MALAPPURAM
4059	Alathiyoor Pallikkadavu Road	MD	0.34	MALAPPURAM
4060	Tirur Chemmaravattom road	MD	0.09	MALAPPURAM
4061	Purathur Chamravattom Road	MD	0.26	MALAPPURAM
4062	Trissur Kuttipuram road	SH	0.38	MALAPPURAM
4063	NH 17	NH	2.17	MALAPPURAM
4064	Nariparamba Pothanoor Road	MD	0.14	MALAPPURAM
4065	Edappal Tavanoor Road	MD	1.04	MALAPPURAM
4066	Nadakkavu - Nariparamba road	MD	0.70	MALAPPURAM
4067	NH 17	NH	0.66	MALAPPURAM
4068	Trissur Kuttipuram road	SH	0.18	MALAPPURAM
4069	NH 17 (New alignment)	NH	0.23	MALAPPURAM
4070	Edappal Tavanoor Road	MD	0.57	MALAPPURAM
4071	NH 17	NH	0.99	MALAPPURAM
4072	NH 17	NH	0.20	MALAPPURAM
4073	Old NH road	MD	0.28	MALAPPURAM
4074	BP Angadi Kuttipuram road	MD	1.10	MALAPPURAM
4075	NH 17	NH	0.41	MALAPPURAM
4076	BP Angadi Kuttipuram road	MD	0.28	MALAPPURAM
4077	Tirur Chemmaravattom road	MD	1.10	MALAPPURAM

Kerala State Disaster Management Plan, 2016

4078	Alungal Mangalam Koottayikadavu road	MD	0.25	MALAPPURAM
4079	PH Centre Mukkilapeedika Road	MD	0.27	MALAPPURAM
4080	NH 17	NH	0.33	MALAPPURAM
4081	NH 17	NH	0.20	MALAPPURAM
4082	Variyathupady Mankeri Vendalloor road	MD	0.23	MALAPPURAM
4083	NH 17	NH	0.21	MALAPPURAM
4084	PH Centre Mukkilapeedika Road	MD	1.58	MALAPPURAM
4085	Tavanur - Thirunavaya road	MD	0.74	MALAPPURAM
4086	BP Angadi Kuttippuram road	MD	2.85	MALAPPURAM
4087	BP Angadi Kuttippuram road	MD	1.26	MALAPPURAM
4088	BP Angadi Kuttippuram road	MD	3.05	MALAPPURAM
4089	Chempi -Parathi road	MD	0.33	MALAPPURAM
4090	PH Centre Mukkilapeedika Road	MD	0.11	MALAPPURAM
4091	Parithi-Vattolipparamba -Koodakkad-Sp	MD	0.20	MALAPPURAM
4092	Link Pookkattiri Railway Station Road	MD	1.43	MALAPPURAM
4093	Valencherry Thiruvegappura Road	MD	0.46	MALAPPURAM
4094	Valencherry Thiruvegappura Road	MD	0.00	PALAKKAD
4095	BP Angadi Kuttippuram road	MD	0.06	MALAPPURAM
4096	Variyathupady Mankeri Vendalloor road	MD	0.50	MALAPPURAM
4097	Valencherry Thiruvegappura Road	MD	0.53	MALAPPURAM
4098	BP Angadi Kuttippuram road	MD	1.56	MALAPPURAM
4099	BP Angadi Kuttippuram road	MD	0.08	MALAPPURAM
4100	Koloopalam Mukkilapeedika road	MD	0.42	MALAPPURAM
4101	NH 17	NH	0.18	MALAPPURAM
4102	Valencherry Thiruvegappura Road	MD	0.30	MALAPPURAM
4103	B.P.Angadi Bye Pass road	MD	0.46	MALAPPURAM
4104	Thirunavaya Kalpakacherry Road	MD	1.20	MALAPPURAM

				M
4105	Mangattiri Pookaitha Pullooni road	MD	0.62	MALAPPURAM
4106	Pattarnadakkavu Ezhur Road	MD	0.83	MALAPPURAM
4107	Mangattiri Arikanchira Road	MD	0.25	MALAPPURAM
4108	BP Angadi Mangattiri Vettom Road	MD	0.69	MALAPPURAM
4109	Chempi -Parathi road	MD	0.14	MALAPPURAM
4110	Mangattiri Arikanchira Road	MD	0.28	MALAPPURAM
4111	Kanhippura Pattarnadakkavu Road	MD	0.42	MALAPPURAM
4112	Nellaya Mavundari Kadavor road	MD	0.00	MALAPPURAM
4113	Nellaya Mavundari Kadavor road	MD	0.13	PALAKKAD
4114	Cherukara Muthukurussi Road	MD	0.13	MALAPPURAM
4115	Cherukara Muthukurussi Road	MD	0.01	PALAKKAD
4116	Shornur - Perinthalmanna road	SH	0.09	MALAPPURAM
4117	Moodal- Kavumpuram -Kadampuzha road	MD	0.15	MALAPPURAM
4118	Angadipuram Valancherry road	MD	0.89	MALAPPURAM
4119	Thirur Ettirikadavu Paravanna road	MD	0.31	MALAPPURAM
4120	Unniyal Murivazhikkal Road	MD	0.09	MALAPPURAM
4121	Perumbilavu Nilamboor Road	SH	0.07	MALAPPURAM
4122	Link Pookkattiri Railway Station Road	MD	0.23	MALAPPURAM
4123	Angadipuram Valancherry road	MD	0.25	MALAPPURAM
4124	Unniyal Murivazhikkal Road	MD	0.02	MALAPPURAM
4125	Pattarnadakkavu Ezhur Road	MD	1.19	MALAPPURAM
4126	Thirur Ettirikadavu Paravanna road	MD	0.39	MALAPPURAM
4127	Kanhippura Pattarnadakkavu Road	MD	0.23	MALAPPURAM
4128	Thirur Ettirikadavu Paravanna road	MD	0.48	MALAPPURAM
4129	Angadipuram Valancherry road	MD	0.41	MALAPPURAM
4130	Vandumthara-Kattuppara road	MD	0.05	MALAPPURAM

Kerala State Disaster Management Plan, 2016

4131	Palakkad-Perinthalamanna	SH	0.01	PALAKKAD
4132	Tirur Kuttikkalathani Road	MD	0.36	MALAPPURAM
4133	NH 17	NH	0.15	MALAPPURAM
4134	Cheruplasseri Perinthalamanna Road	SH	0.01	PALAKKAD
4135	Tippu Sulthan Road	MD	0.78	MALAPPURAM
4136	Pokayil Unniyal Road	MD	0.08	MALAPPURAM
4137	Pokayil Unniyal Road	MD	0.34	MALAPPURAM
4138	Tirur Kuttikkalathani Road	MD	0.55	MALAPPURAM
4139	Thirunavaya Kalpakacherry Road	MD	0.37	MALAPPURAM
4140	Moodal- Kavumpuram -Kadampuzha road	MD	0.29	MALAPPURAM
4141	Perumbilavu Nilamboor Road	SH	0.69	MALAPPURAM
4142	Tirur Kadalundi Road	MD	0.21	MALAPPURAM
4143	Pokayil Unniyal Road	MD	0.13	MALAPPURAM
4144	Pokayil Unniyal Road	MD	0.62	MALAPPURAM
4145	Kanjirappura -Kootarmada -Eengamkuzh	MD	0.16	MALAPPURAM
4146	Vengad Chemmalassery Road	MD	1.45	MALAPPURAM
4147	Pulamanthole Kolathur road	MD	0.11	MALAPPURAM
4148	Perumbilavu Nilamboor Road	SH	0.52	MALAPPURAM
4149	Cherukara Muthukurussi Road	MD	0.10	MALAPPURAM
4150	Cherukara Muthukurussi Road	MD	0.47	MALAPPURAM
4151	Kannamkulam-Kannankadavu-Mukkilappeedika road	MD	0.31	MALAPPURAM
4152	Chottur-Mattummal High School-Vettichira road	MD	0.53	MALAPPURAM
4153	Angadipuram Valancherry road	MD	0.33	MALAPPURAM
4154	Pookkattiri Edayur Road	MD	0.37	MALAPPURAM
4155		MD	0.56	MALAPPURAM
4156		MD	0.31	MALAPPURAM
4157	Chenkundanpadi-Cheenichoduu-Palakkunn	MD	0.76	MALAPPURAM

Kerala State Disaster Management Plan, 2016

4158	Moodal- Kavumpuram -Kadampuzha road	MD	0.58	MALAPPURAM
4159	Kadungattukundu Panampalan Road	MD	2.26	MALAPPURAM
4160	Thotha Vettathoor Road	MD	1.72	MALAPPURAM
4161	Angadipuram Valancherry road	MD	0.20	MALAPPURAM
4162	Pulamanthole Kolathur road	MD	0.47	MALAPPURAM
4163	Angadipuram Valancherry road	MD	0.14	MALAPPURAM
4164	Anamangad Chemkara Kunnakavu road	MD	0.27	MALAPPURAM
4165	Anamangad Chemkara Kunnakavu road	MD	0.13	MALAPPURAM
4166	Cheruplasseri Perinthalmanna Road	SH	0.35	MALAPPURAM
4167	Kannamkulam-Kannankadavu-Mukkilappeedika road	MD	0.92	MALAPPURAM
4168	Poovanchina -MES school -Punnachala C	MD	0.42	MALAPPURAM
4169	Thotha Vettathoor Road	MD	0.12	MALAPPURAM
4170		MD	2.12	MALAPPURAM
4171	Kulathur Malappuram road	MD	0.17	MALAPPURAM
4172		MD	0.20	MALAPPURAM
4173	Pookkattiri Malappuram Link Road	MD	0.18	MALAPPURAM
4174	Kolathur pang Kadannamutty	MD	0.44	MALAPPURAM
4175	Payyangadi Thanalur Road	MD	0.53	MALAPPURAM
4176	Tirur - Malappuram - Manjeri road	SH	0.19	MALAPPURAM
4177	Thanalur Puthanathani road	MD	0.98	MALAPPURAM
4178	Thotha Vettathoor Road	MD	0.24	MALAPPURAM
4179	NH 213	NH	0.54	MALAPPURAM
4180	Kolamangalam Karakkad Road	MD	1.70	MALAPPURAM
4181	Pallippadi Bidathi road	MD	0.44	MALAPPURAM
4182	NH 213	NH	0.16	MALAPPURAM
4183	Perumbilavu Nilamboor Road	SH	0.65	MALAPPURAM

Kerala State Disaster Management Plan, 2016

4184	Amminikkod Odamala Parel road	MD	0.27	MALAPPURAM
4185	Randathani Karukathani Road	MD	0.88	MALAPPURAM
4186	Tirur Kadalundi Road	MD	0.33	MALAPPURAM
4187	Angadipuram Valancherry road	MD	0.07	MALAPPURAM
4188	Kanhippura-Kadampuzha-Vattapparamba-K	MD	4.10	MALAPPURAM
4189	Tippu Sulthan Road	MD	1.02	MALAPPURAM
4190	Perumbilavu Nilamboor Road	SH	0.16	MALAPPURAM
4191	Angadipuram Valancherry road	MD	0.17	MALAPPURAM
4192	Vattaparamba - Kadampuzha Road	MD	0.44	MALAPPURAM
4193	NH 213	NH	0.21	MALAPPURAM
4194	Vettichira Koottilangadi Road	MD	0.40	MALAPPURAM
4195	Panangara Puthanangadi Road	MD	0.84	MALAPPURAM
4196	NH 213	NH	0.79	MALAPPURAM
4197	NH 213	NH	0.17	MALAPPURAM
4198	NH 213	NH	0.28	MALAPPURAM
4199	Angadipuram Cherululamba Road	MD	0.26	MALAPPURAM
4200	KurugaSragathamadu road	MD	0.53	MALAPPURAM
4201	Tanur Theyyala Road	MD	0.24	MALAPPURAM
4202	Venniyoor Paramba Thannur road	MD	0.13	MALAPPURAM
4203	Ozhur Pandimuttam Road	MD	2.47	MALAPPURAM
4204	Tirur - Malappuram - Manjeri road	SH	1.93	MALAPPURAM
4205	KadungathukunduEdarikkode	MD	0.07	MALAPPURAM
4206	Ittilakkal Theyyala Road	MD	0.05	MALAPPURAM
4207	AthanikkalTheyyala road	MD	1.07	MALAPPURAM
4208	Perinthalmanna Bye pass 1st Reach	SH	0.90	MALAPPURAM
4209	Perumbilavu Nilamboor Road	SH	0.21	MALAPPURAM

Kerala State Disaster Management Plan, 2016

4210	Venniyoor Paramba Thannur road	MD	1.20	MALAPPURAM
4211	Ittilakkal Theyyala Road	MD	0.29	MALAPPURAM
4212	Aripa Kallingal road bridge construction	MD	1.42	MALAPPURAM
4213	Vylathur Kozhichena Road	MD	0.41	MALAPPURAM
4214	Perumbilavu Nilamboor Road	SH	0.06	MALAPPURAM
4215	Trikulam Thayyala Road	MD	0.52	MALAPPURAM
4216	NH 213	NH	0.73	MALAPPURAM
4217	NH 213	NH	0.34	MALAPPURAM
4218	Tirur - Malappuram - Manjeri road	SH	0.33	MALAPPURAM
4219	Panangara Puthanangadi Road	MD	0.36	MALAPPURAM
4220	NH 213	NH	0.21	MALAPPURAM
4221	Chattiparambu - Akkaparambu - Choonur road	MD	0.48	MALAPPURAM
4222	Tirur - Malappuram - Manjeri road	SH	0.26	MALAPPURAM
4223	Vettichira Koottilangadi Road	MD	0.21	MALAPPURAM
4224	Kottakkal - Chappanangadi Road	MD	0.09	MALAPPURAM
4225	Thotha Vettathoor Road	MD	0.12	MALAPPURAM
4226	Thotha Vettathoor Road	MD	1.28	MALAPPURAM
4227	Venniyoor Paramba Thannur road	MD	0.94	MALAPPURAM
4228	Tirurkad Anakayam road	MD	0.19	MALAPPURAM
4229	Angadippuram Valambur Aripa road	MD	0.25	MALAPPURAM
4230	Vettichira Koottilangadi Road	MD	0.11	MALAPPURAM
4231	Kariavattom Alamallur Road	MD	0.01	PALAKKAD
4232	Tirur Kadalundi Road	MD	0.73	MALAPPURAM
4233	Kariavattom-Alanallur road	MD	0.03	PALAKKAD
4234	Ummathur Kuruva road	MD	1.22	MALAPPURAM
4235	Venniyoor Paramba Thannur road	MD	0.23	MALAPPURAM
4236	Perumbilavu Nilamboor Road	SH	0.84	MALAPPURAM

Kerala State Disaster Management Plan, 2016

4237	NH 213	NH	1.00	MALAPPURAM
4238	Kuruva Chattiparamba Road	MD	0.11	MALAPPURAM
4239	Tirurkad Anakayam road	MD	0.42	MALAPPURAM
4240	Perumbilavu Nilamboor Road	SH	0.04	MALAPPURAM
4241	Manathumangalam Mannaramala Road	MD	0.30	MALAPPURAM
4242	Perumbilavu Nilamboor Road	SH	0.15	MALAPPURAM
4243	Cheloor - Chappangadi Road	MD	0.37	MALAPPURAM
4244	Kulathur Malappuram road	MD	0.80	MALAPPURAM
4245	Makkarapparamba Mankada Road	MD	0.66	MALAPPURAM
4246	Trikulam Thayyala Road	MD	0.01	MALAPPURAM
4247	Kariavattorm Alamallur Road	MD	0.39	MALAPPURAM
4248	Tirur - Malappuram - Manjeri road	SH	0.66	MALAPPURAM
4249	Tirurangadi Kadankunnu Road	MD	1.11	MALAPPURAM
4250	Vettichira Koottilangadi Road	MD	0.66	MALAPPURAM
4251	NH 213	NH	0.77	MALAPPURAM
4252	NH 213	NH	0.28	MALAPPURAM
4253	Manoor Parankimoochikkal road	MD	0.26	MALAPPURAM
4254	Tirur Kadalundi Road	MD	0.14	MALAPPURAM
4255	Tirur Kadalundi Road	MD	0.13	MALAPPURAM
4256	Othukkungal Vengara Road	MD	0.06	MALAPPURAM
4257	Kottakkal Vengara Road	MD	0.06	MALAPPURAM
4258	Mankada Pattikkad Road	MD	1.87	MALAPPURAM
4259	NH 213	NH	1.21	MALAPPURAM
4260	Tirur - Malappuram - Manjeri road	SH	0.78	MALAPPURAM
4261	Mulliyakurissi Pandikkad road	MD	0.17	MALAPPURAM
4262	Palathingal Pooraparamba Road	MD	0.37	MALAPPURAM

Kerala State Disaster Management Plan, 2016

4263	Parappanangadi Areacode Road	SH	1.40	MALAPPURAM
4264	Approach road to Kalanthuruthi bridge	MD	1.27	MALAPPURAM
4265	Tirurkad Anakayam road	MD	0.29	MALAPPURAM
4266	Tirurangadi Kundoor Cherumukku Road	MD	0.26	MALAPPURAM
4267	NH 213	NH	0.06	MALAPPURAM
4268	Trikulam Thayyala Road	MD	1.27	MALAPPURAM
4269	Edarikodu Parapur Vengra road	MD	1.15	MALAPPURAM
4270	NH 17	NH	0.05	MALAPPURAM
4271	Parappanangadi Areacode Road	SH	1.06	MALAPPURAM
4272	Tirur - Malappuram - Manjeri road	SH	0.22	MALAPPURAM
4273	Perumbilavu Nilamboor Road	SH	0.24	MALAPPURAM
4274		MD	0.33	MALAPPURAM
4275	Malappuram - Parappanangadi road	SH	0.23	MALAPPURAM
4276	NH 213	NH	0.20	MALAPPURAM
4277		MD	0.49	MALAPPURAM
4278	Perumbilavu Nilamboor Road	SH	0.40	MALAPPURAM
4279	Malappuram - Parappanangadi road	SH	0.74	MALAPPURAM
4280	Parappanangadi Parakkadavu Road	MD	0.79	MALAPPURAM
4281	Mulliyakurissi Pandikkad road	MD	0.36	MALAPPURAM
4282	Parappanangadi Areacode Road	SH	0.07	MALAPPURAM
4283	NH 17	NH	0.70	MALAPPURAM
4284	Tirurkad Anakayam road	MD	0.63	MALAPPURAM
4285	Kachinikkad Vellila Road	MD	0.55	MALAPPURAM
4286	NH 213	NH	0.30	MALAPPURAM
4287	Malappuram Bye pass 1st reach(check)	SH	0.26	MALAPPURAM
4288	Tirurangadi Muttichira Road	MD	0.72	MALAPPURAM

Kerala State Disaster Management Plan, 2016

4289		MD	0.22	MALAPPURAM
4290		MD	0.00	PALAKKAD
4291		MD	0.01	PALAKKAD
4292	Parappanangadi Parakkadavu Road	MD	0.50	MALAPPURAM
4293	Perumbilavu Nilamboor Road	SH	0.22	MALAPPURAM
4294	Keezhattur Chemmaniyodu road	MD	0.34	MALAPPURAM
4295	Malappuram - Parappanangadi road	SH	0.74	MALAPPURAM
4296	Areekadampakku Nenmini road	MD	0.51	MALAPPURAM
4297	Perumbilavu Nilamboor Road	SH	0.34	MALAPPURAM
4298	Malappuram - Parappanangadi road	SH	0.49	MALAPPURAM
4299	Achanambalam -Kooriyad road	MD	0.61	MALAPPURAM
4300		MD	0.38	MALAPPURAM
4301	Ceppur-Pandallur hills-Arikandampakk road	MD	0.08	MALAPPURAM
4302	Mulliyakurissi Pandikkad road	MD	0.11	MALAPPURAM
4303	Mampuram link road	MD	0.14	MALAPPURAM
4304	NH 17	NH	0.10	MALAPPURAM
4305	Tirurkad Anakayam road	MD	0.70	MALAPPURAM
4306	Vengara Achanambalam Road	MD	0.18	MALAPPURAM
4307	Anjilangadi Melattur Road	MD	0.12	MALAPPURAM
4308	Karuvarakundu Melattoor Road	SH	0.02	MALAPPURAM
4309	Anjilangadi Melattur Road	MD	0.24	MALAPPURAM
4310	Koottilangadi - Vallikkapetta Road	MD	0.71	MALAPPURAM
4311	Tirurkad Anakayam road	MD	0.12	MALAPPURAM
4312	Ceppur-Pandallur hills-Arikandampakk road	MD	0.11	MALAPPURAM
4313	Melattoor Maniyenerikadavu Pandikkad road	MD	1.10	MALAPPURAM
4314	Tirurangadi Muttichira Road	MD	0.14	MALAPPURAM
4315	NH 17	NH	0.34	MALAPPURAM

Kerala State Disaster Management Plan, 2016

4316	Mutiyara Irumpothingal road	MD	0.16	MALAPPURAM
4317	Vengara Kunnumpuram Road	MD	0.15	MALAPPURAM
4318	Anakkayam - Oravampram Link Road	MD	0.58	MALAPPURAM
4319	Ceppur-Pandallur hills-Arikandampakk road	MD	1.24	MALAPPURAM
4320	Tirurkad Anakayam road	MD	0.60	MALAPPURAM
4321	Parappanangadi Areacode Road	SH	0.09	MALAPPURAM
4322		MD	0.13	MALAPPURAM
4323	Tirurkad Anakayam road	MD	0.06	MALAPPURAM
4324	Karuvarakundu Melattoor Road	SH	0.18	MALAPPURAM
4325	Anjilangadi Eppikkad Road	MD	0.20	MALAPPURAM
4326	Mulliyakurissi Pandikkad road	MD	0.71	MALAPPURAM
4327	Mulliyakurissi Pandikkad road	MD	0.12	MALAPPURAM
4328	Anakkayam bridge Approach road	MD	0.08	MALAPPURAM
4329	Chelari Parappanangadi Road	MD	0.99	MALAPPURAM
4330	Anakkayam - Oravampram Road	MD	0.60	MALAPPURAM
4331	Kozhikode - Nilmbur - Gudallur Road	SH	0.15	MALAPPURAM
4332	Nilambur - Naduvath road	MD	0.08	MALAPPURAM
4333	Anakkayam - Oravampram Link Road	MD	1.04	MALAPPURAM
4334	Tirur - Malappuram - Manjeri road	SH	1.26	MALAPPURAM
4335	Manjeri - Olipuzha road	MD	1.31	MALAPPURAM
4336	Manjery By Pass Third Reach	SH	0.27	MALAPPURAM
4337	Parappanangadi Areacode Road	SH	0.17	MALAPPURAM
4338	Manjeri - Pookottur Road	MD	0.05	MALAPPURAM
4339	Kozhikode - Nilmbur - Gudallur Road	SH	0.07	MALAPPURAM
4340	Manjery By Pass Fourth Reach	SH	1.34	MALAPPURAM
4341	Kozhikode - Nilmbur - Gudallur Road	SH	0.10	MALAPPURAM

Kerala State Disaster Management Plan, 2016

4342	Tirur Kadalundi Road	MD	0.08	MALAPPURAM
4343	Perumbilavu Nilamboor Road	SH	0.46	MALAPPURAM
4344	Irumbothingal Koottumoochi Athanikkal road	MD	3.15	MALAPPURAM
4345	Kozhikode - Nilmbur - Gudallur Road	SH	0.12	MALAPPURAM
4346	Kadappadi Pathikkuzhi road	MD	0.12	MALAPPURAM
4347	University Parambil Peedika road	MD	0.31	MALAPPURAM
4348	Poolamanna - Vaniyambalam Road	MD	0.23	MALAPPURAM
4349	Morayur Arimbra Polllathhur Road	MD	0.86	MALAPPURAM
4350	Manjeri - Olipuzha road	MD	0.59	MALAPPURAM
4351	Manjeri - Olipuzha road	MD	0.30	MALAPPURAM
4352	Pandikadu - Wandoor - Vadapuram road	MD	0.19	MALAPPURAM
4353	Marattupadi - Odometta road	MD	0.36	MALAPPURAM
4354	Kozhikode - Nilmbur - Gudallur Road	SH	0.13	MALAPPURAM
4355	Manjery By Pass Second Reach	SH	0.52	MALAPPURAM
4356	Parappanangadi Areacode Road	SH	0.28	MALAPPURAM
4357	Manjery By Pass Second Reach	SH	0.47	MALAPPURAM
4358	Thuvvur - Puttamanna - Ayilasserri road	MD	0.37	MALAPPURAM
4359	NH 213	NH	1.67	MALAPPURAM
4360	Kozhikode - Nilmbur - Gudallur Road	SH	0.69	MALAPPURAM
4361	Kuttiyippara - Cherukode Road	MD	0.29	MALAPPURAM
4362	Cheran - Koomankulam Road	MD	0.15	MALAPPURAM
4363	Cholakkal Thottupoyil Meemparakkal road	MD	0.55	MALAPPURAM
4364	Nediyyirippu - Harijan Colony Road	MD	0.67	MALAPPURAM
4365	Kadalundi Chettarmedu Road	MD	0.74	MALAPPURAM
4366	NH 213	NH	1.04	MALAPPURAM
4367	Mularkulam-Cheramkuthu-Cherukulam Road	MD	1.17	MALAPPURAM

Kerala State Disaster Management Plan, 2016

4368	Mularkulam-Cheramkuthu-Cherukulam Road	MD	0.72	MALAPPURAM
4369	NH 213	NH	0.48	MALAPPURAM
4370	NH 213	NH	0.20	MALAPPURAM
4371	NH 213	NH	0.48	MALAPPURAM
4372	Kohinoor - puthurpallikal- Kumminiparamba road	MD	1.55	MALAPPURAM
4373	Approach Road to Kottakadavu Bridge	MD	0.47	MALAPPURAM
4374	Manjeri - Elankur ? Wandoor Road	MD	0.16	MALAPPURAM
4375	NH 213	NH	0.31	MALAPPURAM
4376	Parappanangadi Areacode Road	SH	0.19	MALAPPURAM
4377	NH 213	NH	0.83	MALAPPURAM
4378	Parappanangadi Areacode Road	SH	0.07	MALAPPURAM
4379	Pulpetta Unity Vanitha college road	MD	0.15	MALAPPURAM
4380	Manjeri - Kizhisseri Road	MD	0.43	MALAPPURAM
4381	Mukkathu Kadavu Mannur Valavu Road	MD	0.42	MALAPPURAM
4382	Mukkathu Kadavu Mannur Valavu Road	MD	0.04	KOZHICKOD
4383	Perumbilavu Nilamboor Road	SH	0.91	MALAPPURAM
4384	NH 213	NH	0.31	MALAPPURAM
4385	Thuvvur - Puttamanna - Ayilasseri road	MD	0.14	MALAPPURAM
4386	Palakkad - Mongam Road	MD	0.49	MALAPPURAM
4387	Manjeri - Kizhisseri Road	MD	0.08	MALAPPURAM
4388	Thuvloor-Neelancheri-Arimanal road	MD	1.29	MALAPPURAM
4389	Morayur Ozhukur Edaparamba Road	MD	0.73	MALAPPURAM
4390	Kuttiippara - Cherukode Road	MD	1.80	MALAPPURAM
4391	Poolamanna - Vaniyambalam Road	MD	0.32	MALAPPURAM
4392	Approach Road to Airport	MD	0.35	MALAPPURAM
4393	NH 213	NH	0.19	MALAPPURAM
4394	Areacode Manjeri road	MD	0.35	MALAPPURAM

				M
4395	Karaparamba - Pokkalathur-Mongam Road	MD	2.73	MALAPPURAM
4396	Palakkathodu Koottaril Elayoor road	MD	0.15	MALAPPURAM
4397	Karaparamba - Pokkalathur-Mongam Road	MD	0.06	MALAPPURAM
4398	Karaparamba - Pokkalathur-Mongam Road	MD	0.40	MALAPPURAM
4399	Karaparamba - Pokkalathur-Mongam Road	MD	0.04	MALAPPURAM
4400	Perumbilavu Nilamboor Road	SH	0.02	MALAPPURAM
4401	Manjeri - Elankur ? Wandoor Road	MD	1.30	MALAPPURAM
4402	Idimoozhikkal -Agrasala Parakkadavu road	MD	2.84	MALAPPURAM
4403	Manjeri - Elankur ? Wandoor Road	MD	0.12	MALAPPURAM
4404	Cherukulam - Pelepuram -Pathiriyal road	MD	0.61	MALAPPURAM
4405	Kuttiippara - Cherukode Road	MD	0.47	MALAPPURAM
4406	Pandikadu - Wandoor - Vadapuram road	MD	0.37	MALAPPURAM
4407	Palakkad - Mongam Road	MD	0.77	MALAPPURAM
4408	Kottapuram Kakkancherry Road	MD	0.21	MALAPPURAM
4409	NH 213	NH	0.14	MALAPPURAM
4410	Idimoozhikkal -Agrasala Parakkadavu road	MD	0.79	MALAPPURAM
4411	Manjeri - Kizhisseri Road	MD	0.43	MALAPPURAM
4412	Kozhikode - Nilmbur - Gudallur Road	SH	0.42	MALAPPURAM
4413	NH 213	NH	0.58	MALAPPURAM
4414	NH 17	NH	0.00	MALAPPURAM
4415	Manjeri - Kizhisseri Road	MD	0.27	MALAPPURAM
4416	NH 213	NH	0.55	MALAPPURAM
4417	Kondotty Vazhekked Road	MD	0.26	MALAPPURAM
4418	Thuvvur - Puttamanna - Ayilasseri road	MD	0.16	MALAPPURAM
4419		MD	0.55	MALAPPURAM
4420	NH 213	NH	1.95	MALAPPURAM

				M
4421	Parappanangadi Areacode Road	SH	0.38	MALAPPURAM
4422	Manjeri - Kizhisseri Road	MD	0.22	MALAPPURAM
4423	Alunkal Valiyaparamb Neerad Road	MD	0.29	MALAPPURAM
4424	Palakkathodu Koottaril Elayoor road	MD	0.13	MALAPPURAM
4425	Areacode Manjeri road	MD	0.56	MALAPPURAM
4426	NH 213	NH	0.91	MALAPPURAM
4427		MD	0.32	MALAPPURAM
4428	Cherukulam - Pelepuram -Pathiriyal road	MD	0.41	MALAPPURAM
4429	Oomannur Kuzhimanna Road	MD	0.15	MALAPPURAM
4430	Kondotty Vazhekked Road	MD	0.16	MALAPPURAM
4431	Karthyani-poongode- Ayilasseri road	MD	0.16	MALAPPURAM
4432		MD	1.81	MALAPPURAM
4433		MD	0.35	MALAPPURAM
4434		MD	0.23	MALAPPURAM
4435	Pulikkal Chavittanikunnu Road	MD	0.09	MALAPPURAM
4436	Thachangode - Kallamoola Road	MD	0.02	MALAPPURAM
4437	Perakamanna - Kuzhiyamparamba Road	MD	1.14	MALAPPURAM
4438	Areacode Manjeri road	MD	0.45	MALAPPURAM
4439	Ayikkarappadi Olavathur Road	MD	0.17	MALAPPURAM
4440		MD	0.30	MALAPPURAM
4441	Kavanoor-Vadakkummala-Karaparamba Road	MD	0.79	MALAPPURAM
4442	Pandikadu - Wandoor - Vadapuram road	MD	0.42	MALAPPURAM
4443	Parappanangadi Areacode Road	SH	0.65	MALAPPURAM
4444	Manjeri - Elankur ? Wandoor Road	MD	1.89	MALAPPURAM
4445	Cherani-Pannippara road	MD	0.84	MALAPPURAM
4446	Feroke College Vazhakkad Road	MD	0.67	MALAPPURAM

				M
4447	Pengad Alunkal Road	MD	2.09	MALAPPURA M
4448		MD	0.41	MALAPPURA M
4449		MD	0.64	MALAPPURA M
4450		MD	0.05	MALAPPURA M
4451		MD	1.38	MALAPPURA M
4452	Murivaickal-Vallikkad Road	MD	0.67	MALAPPURA M
4453	Pulikkal Chavittanikunnu Road	MD	1.31	MALAPPURA M
4454	Irivetty Amayoor road	MD	1.24	MALAPPURA M
4455	Mangattumuri Cherumuttam - Valiyaparamba road	MD	0.10	MALAPPURA M
4456	Vettukad Olavathur Mundumuzhy Road	MD	0.09	MALAPPURA M
4457	Pengad Alunkal Road	MD	0.01	MALAPPURA M
4458	Vettukad Olavathur Mundumuzhy Road	MD	0.25	MALAPPURA M
4459	Perakamanna - Kuzhiyamparamba Road	MD	0.08	MALAPPURA M
4460	Edakkara - Amarambalam Vaniyambalam Road	MD	0.18	MALAPPURA M
4461	Cherani-Pannippara road	MD	0.13	MALAPPURA M
4462	Ayikkarappadi Olavathur Road	MD	0.07	MALAPPURA M
4463	Parakkulam Kootumunda - Santhinagar	MD	0.33	MALAPPURA M
4464	Koilandy- Edavanna Road	SH	1.23	MALAPPURA M
4465	Kadungallur - Vilayil - Chaliyappuram road	MD	0.21	MALAPPURA M
4466	Feroke College Vazhakkad Road	MD	0.78	MALAPPURA M
4467	Peringavu-Kottupadam road	MD	0.06	MALAPPURA M
4468	Kozhikode - Nilmbur - Gudallur Road	SH	0.91	MALAPPURA M
4469	Vettukad Olavathur Mundumuzhy Road	MD	0.07	MALAPPURA M
4470	Health centre-Chakkumpoola road	MD	0.03	MALAPPURA M
4471	Edavanna - Tiruvali road	MD	0.59	MALAPPURA M
4472	Koilandy- Edavanna Road	SH	1.44	MALAPPURA

Kerala State Disaster Management Plan, 2016

				M
4473	Thachangode - Kallamoola Road	MD	0.10	MALAPPURAM
4474	Kozhikode - Nilmbur - Gudallur Road	SH	0.10	MALAPPURAM
4475	Pengad Alunkal Road	MD	0.16	MALAPPURAM
4476	Pandikadu - Wandoor - Vadapuram road	MD	0.47	MALAPPURAM
4477	Kozhikode - Nilmbur - Gudallur Road	SH	0.08	MALAPPURAM
4478	Kondotty Vazhekked Road	MD	0.34	MALAPPURAM
4479	Vilayil -Yatheemkhana road	MD	0.08	MALAPPURAM
4480	Oomannur Kuzhimanna Road	MD	0.48	MALAPPURAM
4481	Kozhikode - Nilmbur - Gudallur Road	SH	0.16	MALAPPURAM
4482	Kondotty Vazhekked Road	MD	0.07	MALAPPURAM
4483	Areacode Manjeri road	MD	0.42	MALAPPURAM
4484	Mampad Ferry - Trikaikuthu Ferry	MD	0.17	MALAPPURAM
4485	Kondotty Vazhekked Road	MD	0.46	MALAPPURAM
4486	Koilandy- Edavanna Road	SH	0.67	MALAPPURAM
4487	Feroke College Vazhakkad Road	MD	0.17	MALAPPURAM
4488	Feroke College Vazhakkad Road	MD	0.05	MALAPPURAM
4489	Karad Mooleppuram Punchappadam Channayil Palliyali	MD	2.30	MALAPPURAM
4490	Akkodu-Valliyattuthazham-Mundakkassery road	MD	0.93	MALAPPURAM
4491	Feroke College Vazhakkad Road	MD	0.49	MALAPPURAM
4492	Parappanangadi Areacode Road	SH	1.30	MALAPPURAM
4493	Koilandy- Edavanna Road	SH	0.91	MALAPPURAM
4494	Pathananapuram - Moorkanad Road	MD	0.12	MALAPPURAM
4495	Edakkara - Amarambalam Vaniyambalam Road	MD	0.20	MALAPPURAM
4496	Koilandy- Edavanna Road	SH	0.68	MALAPPURAM
4497	Pandikadu - Wandoor - Vadapuram road	MD	0.36	MALAPPURAM
4498	Thiruvaly Kottola Kottumala road	MD	0.62	MALAPPURAM

				M
4499	Pathananapuram - Moorkanad Road	MD	0.08	MALAPPURAM
4500	Feroke College Vazhakkad Road	MD	1.20	MALAPPURAM
4501	Ponnad-Vazhakkad road	MD	0.55	MALAPPURAM
4502	Vettukad Olavathur Mundumuzhy Road	MD	1.50	MALAPPURAM
4503	Koilandy- Edavanna Road	SH	0.99	MALAPPURAM
4504	Pathananapuram - Moorkanad Road	MD	0.25	MALAPPURAM
4505	Kondotty Vazhekked Road	MD	0.22	MALAPPURAM
4506	Kozhikode - Nilmbur - Gudallur Road	SH	3.26	MALAPPURAM
4507	Araekod vazhakad Road	MD	4.49	MALAPPURAM
4508	Mampad Ferry - Trikaikuthu Ferry	MD	0.06	MALAPPURAM
4509	Pandikadu - Wandoor - Vadapuram road	MD	0.15	MALAPPURAM
4510	Kadungallur - Vilayil - Chaliyappuram road	MD	0.92	MALAPPURAM
4511	Araekod vazhakad Road	MD	0.66	MALAPPURAM
4512	Kondotty Vazhekked Road	MD	0.98	MALAPPURAM
4513	Kondotty Vazhekked Road	MD	0.67	MALAPPURAM
4514	Araekod vazhakad Road	MD	0.10	MALAPPURAM
4515	Perimkadavu - Alungal road	MD	0.23	MALAPPURAM
4516	Perimkadavu - Alungal road	MD	0.37	MALAPPURAM
4517	Kuttoli - Pannicode Road	MD	0.52	MALAPPURAM
4518	Pandikadu - Wandoor - Vadapuram road	MD	0.17	MALAPPURAM
4519	Kozhikode - Nilmbur - Gudallur Road	SH	0.30	MALAPPURAM
4520	Therattummal -Vadakkumal-- Odakkayam Road	MD	0.07	MALAPPURAM
4521	Oottupara-Koolimad Road	MD	0.19	MALAPPURAM
4522	Kuttoli - Pannicode Road	MD	0.37	MALAPPURAM
4523	Edavannappara-Elamaram road	MD	0.13	MALAPPURAM
4524	Valillappuzha-Irattamoozhi road	MD	1.64	MALAPPURAM

Kerala State Disaster Management Plan, 2016

				M
4525	Naduvath - Vadakkumpadam Road	MD	0.54	MALAPPURAM
4526	Valillappuzha-Irattamoozhi road	MD	3.04	MALAPPURAM
4527	Koilandy- Edavanna Road	SH	0.18	MALAPPURAM
4528	Thottumukkom Vettilappara road	MD	0.03	MALAPPURAM
4529	Edakkara - Amarambalam Vaniyambalam Road	MD	0.17	MALAPPURAM
4530	Nilambur - Valamthodu Road	MD	0.15	MALAPPURAM
4531	Kozhikode - Nilmbur - Gudallur Road	SH	0.10	MALAPPURAM
4532	Edakkara - Amarambalam Vaniyambalam Road	MD	0.15	MALAPPURAM
4533	Akampadom-Pathar road	MD	0.18	MALAPPURAM
4534	Palunda Mnderi road	MD	0.82	MALAPPURAM
4535	Punnayoor lulam changaram kulam road	Other	0.05	THRISSUR
4536	Thrissur Kuttipuram road	Other	0.00	MALAPPURAM
4537	Thrissur Kuttipuram road	Other	0.19	THRISSUR
4538	Kumaraswami Raja narikkuni Road	MD	0.90	KOZHICKOD
4539	kappad-Thusharagiri-Adivaram-Road	SH	0.37	KOZHICKOD
4540	Palath Palolilthazham Road	MD	0.22	KOZHICKOD
4541	kappad-Thusharagiri-Adivaram-Road	SH	0.19	KOZHICKOD
4542	Chathamangalam Omessery Road	MD	0.17	KOZHICKOD
4543		MD	0.21	KOZHICKOD
4544	Thiruvambadi Koodaranhi Koompara Thottumukkam	MD	1.19	KOZHICKOD
4545	Puthiyangadi Ulliyeri Kuttiadi Chovva Bypass	SH	0.78	KOZHICKOD
4546		MD	0.04	KOZHICKOD
4547	Thamarasseri Varattikkal	MD	0.39	KOZHICKOD
4548	Pambangal Kareetiparambu Nadammalpoil Road	MD	1.05	KOZHICKOD
4549	Pambangal Kareetiparambu Nadammalpoil Road	MD	0.39	KOZHICKOD
4550	Omesseri Thottathilkadavu Road	MD	0.12	KOZHICKOD
4551	Calicut Balussery Road	MD	0.74	KOZHICKOD
4552	NH 17	NH	0.90	KOZHICKOD
4553		SH	0.34	KOZHICKOD
4554	kappad-Thusharagiri-Adivaram-Road	SH	0.18	KOZHICKOD
4555		MD	0.43	KOZHICKOD
4556		MD	1.78	KOZHICKOD
4557	Koodanranhi Poovaranthodu Chaliyar Nilabur	MD	0.50	KOZHICKOD
4558	Kuliramutti urumi Perumpoola Chulliyakam Akampuzha	MD	0.04	KOZHICKOD

Kerala State Disaster Management Plan, 2016

4559	Padanilam Nanminda Road	MD	0.44	KOZHIKKOD
4560	Kumaraswami Raja narikkuni Road	MD	0.57	KOZHIKKOD
4561	kappad-Thusharagiri-Adivaram-Road	SH	0.02	KOZHIKKOD
4562	Thiruvambadi Pullurampara Edathara Road	MD	0.51	KOZHIKKOD
4563	Thiruvambadi Pullurampara Edathara Road	MD	0.09	KOZHIKKOD
4564	kappad-Thusharagiri-Adivaram-Road	SH	0.48	KOZHIKKOD
4565	Thamarasseri Varattikkal	MD	0.16	KOZHIKKOD
4566	kappad-Thusharagiri-Adivaram-Road	SH	0.65	KOZHIKKOD
4567	kappad-Thusharagiri-Adivaram-Road	SH	0.25	KOZHIKKOD
4568	Avilora Puthalath Madavoomukku Road	MD	0.85	KOZHIKKOD
4569	Arambaram-kanhiramukku Road	MD	0.25	KOZHIKKOD
4570		MD	0.68	KOZHIKKOD
4571	kakkoor narikkuni Road	MD	0.08	KOZHIKKOD
4572	kappad-Thusharagiri-Adivaram-Road	SH	0.21	KOZHIKKOD
4573		MD	1.07	KOZHIKKOD
4574	Muruvancheri Taliykkara Road	MD	1.31	KOZHIKKOD
4575	Orkatteri Kunhipally Monthakadavu Road	MD	0.99	KOZHIKKOD
4576	Thottilpalam Kunduthodu Road	MD	0.25	KOZHIKKOD
4577	Thuruthimukku - Kanchirakkavu Road	MD	0.08	KOZHIKKOD
4578	Puthiyangadi Ulliyeri Kuttiadi Chovva Bypass Road	SH	0.92	KOZHIKKOD
4579	Muttungal Pakramthalam Road	MD	1.00	KOZHIKKOD
4580	Vadakara Villiyappally Chelakkad Road	MD	0.70	KOZHIKKOD
4581	Muttungal Pakramthalam Road	MD	1.13	KOZHIKKOD
4582	Kakkamvelli Malomchal Road	MD	0.28	KOZHIKKOD
4583	Chelakkad Narikkatteri Perimundasseri Road	MD	1.99	KOZHIKKOD
4584	Kulangarathu Aroor Gulika Puzha Road	MD	3.37	KOZHIKKOD
4585		MD	0.39	KOZHIKKOD
4586	Puthiyangadi Ulliyeri Kuttiadi Chovva Bypass Road	SH	0.01	KOZHIKKOD
4587	Thai vecha Parambathu kariyal cannal Road	MD	1.13	KOZHIKKOD
4588	kallachi Vaniyoor	MD	0.41	KOZHIKKOD
4589	Thuruthimukku - Kanchirakkavu Road	MD	0.47	KOZHIKKOD
4590	Chorode Vykkilissery Orkkattery Thuruthimukku Road	MD	1.00	KOZHIKKOD
4591	Muttungal Pakramthalam Road	MD	0.63	KOZHIKKOD
4592	Pulikkol-Kummankode Road	MD	0.77	KOZHIKKOD
4593	Vadakara Villiyappally Chelakkad Road	MD	0.54	KOZHIKKOD
4594	Puthiyangadi Ulliyeri Kuttiadi Chovva Bypass Road	SH	0.28	KOZHIKKOD
4595	Vadakara Villiyappally Chelakkad Road	MD	0.09	KOZHIKKOD
4596	Vadakara Villiyappally Chelakkad Road	MD	0.21	KOZHIKKOD
4597	Kallachi Town Viliapally Road (Tippu Sultan road)	MD	0.16	KOZHIKKOD
4598	Mokery Kayakkodi Paloli Thottilpalam Road	MD	1.12	KOZHIKKOD
4599	Chorode Vykkilissery Orkkattery Thuruthimukku Road	MD	0.14	KOZHIKKOD
4600	Villiyappally Edacheri Iringanur Road	MD	0.56	KOZHIKKOD

Kerala State Disaster Management Plan, 2016

4601	kayapachi Kunnumchira Chudnayil Puthiyangadi Road	MD	0.51	KOZHIKKOD
4602	Puthiyangadi Ulliyeri Kuttiadi Chovva Bypass Road	SH	0.73	KOZHIKKOD
4603	Medical College Karanthur Road	MD	0.17	KOZHIKKOD
4604	Velliparamabu Mayanad Road	MD	0.42	KOZHIKKOD
4605		MD	1.96	KOZHIKKOD
4606	Koduvally Kattangal Mavoor Road	MD	0.56	KOZHIKKOD
4607	Karikkamkulam Mankave-MLA Road	MD	1.09	KOZHIKKOD
4608	Arambaram-kanhiramukku Road	MD	0.27	KOZHIKKOD
4609		MD	0.67	KOZHIKKOD
4610		SH	2.00	KOZHIKKOD
4611	kappad-Thusharagiri-Adivaram-Road	SH	1.43	KOZHIKKOD
4612	Kappad-Pookad Road	MD	1.00	KOZHIKKOD
4613	NH 17	NH	1.41	KOZHIKKOD
4614	Puthur Vellimanna Kudathai Road	MD	1.64	KOZHIKKOD
4615	Vatakara Thiruvallur Perambra Road	MD	0.26	KOZHIKKOD
4616		MD	0.17	KOZHIKKOD
4617		MD	0.17	KOZHIKKOD
4618		MD	3.03	KOZHIKKOD
4619	NH 17	NH	2.29	KOZHIKKOD
4620	Cheruvannur Kakkaramukku Avala Road	MD	0.93	KOZHIKKOD
4621	Kavil Theekuni Kuttiyadi Road	MD	2.43	KOZHIKKOD
4622	S. Mukku Vasliyyad Kottapally Thiruvallur Road	MD	0.03	KOZHIKKOD
4623	Vadakara Villiyappally Chelakkad Road	MD	0.23	KOZHIKKOD
4624	Palliyathu Peruvayal Road	MD	2.26	KOZHIKKOD
4625	Kuttiyadi Vellakettu Kaipramkadavu Road	MD	0.83	KOZHIKKOD
4626	Puthiyangadi Ulliyeri Kuttiadi Chovva Bypass	SH	0.78	KOZHIKKOD
4627	Puthiyangadi Ulliyeri Kuttiadi Chovva Bypass	SH	0.12	KOZHIKKOD
4628		MD	0.68	KOZHIKKOD
4629	NH 17	NH	0.79	KOZHIKKOD
4630	Puthiyangadi Ulliyeri Kuttiadi Chovva Bypass Road	SH	0.38	KOZHIKKOD
4631	Kuttiyadi TB Road	MD	0.36	KOZHIKKOD
4632	Kuttiyadi Mullankunnu Road	MD	2.23	KOZHIKKOD
4633	Kuttiyadi Vellakettu Kaipramkadavu Road	MD	0.82	KOZHIKKOD
4634	Puthiyangadi Ulliyeri Kuttiadi Chovva Bypass Road	SH	0.41	KOZHIKKOD
4635	Ambalakkulangara-Vatakandipara Road	MD	0.11	KOZHIKKOD
4636		MD	2.16	KOZHIKKOD
4637	Feruke Munnar Kadalundy Road	MD	0.78	KOZHIKKOD
4638	Mukkathu Kadavu Mannur Valavu Road	MD	1.26	KOZHIKKOD
4639	Feruke Munnar Kadalundy Road	MD	0.98	KOZHIKKOD
4640	Feruke Munnar Kadalundy Road	MD	0.51	KOZHIKKOD
4641	Mullappally Chaliyam	MD	2.43	KOZHIKKOD
4642	Chaliyam Kadalundy Kadavu Road	MD	0.07	KOZHIKKOD
4643	Feruke Munnar Kadalundy Road	MD	0.57	KOZHIKKOD

Kerala State Disaster Management Plan, 2016

4644	Feruke Munnar Kadalundy Road	MD	1.88	KOZHIKKOD
4645	NH 17	NH	0.25	KOZHIKKOD
4646	West Nallur karuvanthuruthy Road	MD	1.83	KOZHIKKOD
4647	Feruke Munnar Kadalundy Road	MD	0.49	KOZHIKKOD
4648	NH 17	NH	0.93	KOZHIKKOD
4649	Nallur Pramugham Ramanattukara Road	MD	1.83	KOZHIKKOD
4650	NH 17	NH	0.09	KOZHIKKOD
4651	NH 213	NH	1.31	KOZHIKKOD
4652	Ramanattukara Pullanakkunnu Road	MD	0.78	KOZHIKKOD
4653	NH 213	NH	0.02	KOZHIKKOD
4654	NH 17	NH	1.02	KOZHIKKOD
4655	old Nh Road Feroke	MD	0.57	KOZHIKKOD
4656	NH 17	NH	0.49	KOZHIKKOD
4657	NH 17	NH	0.22	KOZHIKKOD
4658	old Nh Road Feroke	MD	0.36	KOZHIKKOD
4659	NH 17	NH	0.39	KOZHIKKOD
4660	Meenchanda Beypoor Roa	MD	0.10	KOZHIKKOD
4661	Feroke Chungam Feroke College Road	MD	0.31	KOZHIKKOD
4662	Beypoor Cheruvannur Road	MD	1.71	KOZHIKKOD
4663	NH 17	NH	0.49	KOZHIKKOD
4664	NH 17	NH	0.53	KOZHIKKOD
4665	Feroke Petta Feroke college Road	MD	0.92	KOZHIKKOD
4666	NH 17	NH	0.84	KOZHIKKOD
4667	Cheruvannur kolathara Road	MD	0.86	KOZHIKKOD
4668	Modern Kolathra Road	MD	1.09	KOZHIKKOD
4669	Old Military Road at Beypore	MD	2.68	KOZHIKKOD
4670	Panniyankara payyanakkal Meenchanda Road	MD	0.02	KOZHIKKOD
4671	NH 17	NH	0.62	KOZHIKKOD
4672	Areekade olavanna Road	MD	1.52	KOZHIKKOD
4673	Kunnathupalam poolakadavu Road	MD	0.07	KOZHIKKOD
4674	Kolathara Kolathara Chungam Kodinattumukku Road	MD	0.88	KOZHIKKOD
4675	Kozhikode mini bypass road	MD	1.68	KOZHIKKOD
4676	Valayanad Temple MIMS Hospital Eravathukunnu Road	MD	0.16	KOZHIKKOD
4677	Valayanad Temple MIMS Hospital Eravathukunnu Road	MD	0.25	KOZHIKKOD
4678	kavilthazham odumbra Road	MD	0.09	KOZHIKKOD
4679	Francis junction Mankavu kanniparamba Road	MD	0.66	KOZHIKKOD
4680	Panniyankara payyanakkal Meenchanda Road	MD	1.93	KOZHIKKOD
4681	Francis junction Mankavu kanniparamba Road	MD	1.16	KOZHIKKOD
4682	Pantheerankavau Manakkadavu Road	MD	1.27	KOZHIKKOD
4683	Francis junction Mankavu kanniparamba Road	MD	0.44	KOZHIKKOD
4684	Francis junction Mankavu kanniparamba Road	MD	1.68	KOZHIKKOD
4685	Kozhikode mini bypass road	MD	0.25	KOZHIKKOD

Kerala State Disaster Management Plan, 2016

4686	Francis junction Mankavu kanniparamba Road	MD	0.11	KOZHICKOD
4687	Francis junction Mankavu kanniparamba Road	MD	1.23	KOZHICKOD
4688	Francis junction Mankavu kanniparamba Road	MD	0.18	KOZHICKOD
4689	NH 17	NH	0.14	KOZHICKOD
4690	Karikkamkulam Mankave-MLA Road	MD	1.01	KOZHICKOD
4691	Pottammal Puthur Madham Road	MD	0.20	KOZHICKOD
4692	Francis junction Mankavu kanniparamba Road	MD	1.66	KOZHICKOD
4693	Mathara palazhi Road	MD	2.03	KOZHICKOD
4694	Francis junction Mankavu kanniparamba Road	MD	1.30	KOZHICKOD
4695	Pottammal Puthur Madham Road	MD	0.18	KOZHICKOD
4696	Pottammal Puthur Madham Road	MD	2.38	KOZHICKOD
4697	Kozhikkode mini bypass road	MD	0.40	KOZHICKOD
4698	Pottammal Puthur Madham Road	MD	0.90	KOZHICKOD
4699	Mananchira Puthiyara Pottammal Road	MD	0.33	KOZHICKOD
4700	Mananchira Puthiyara Pottammal Road	MD	0.09	KOZHICKOD
4701	Karikkamkulam Mankave-MLA Road	MD	1.11	KOZHICKOD
4702	Methottu Thazham Kommeri Mangavu	MD	1.44	KOZHICKOD
4703	Pottammal Puthur Madham Road	MD	1.58	KOZHICKOD
4704	Karikkamkulam Mankave-MLA Road	MD	0.28	KOZHICKOD
4705	Kozhikkod Mavoor Road	MD	0.87	KOZHICKOD
4706	Kozhikkod Mavoor Road	MD	0.68	KOZHICKOD
4707	Mananchira Puthiyara Pottammal Road	MD	0.19	KOZHICKOD
4708	Pottammal Puthur Madham Road	MD	0.44	KOZHICKOD
4709	Francis junction Mankavu kanniparamba Road	MD	2.77	KOZHICKOD
4710	Kozhikkod Mavoor Road	MD	0.86	KOZHICKOD
4711	Kozhikkod Mavoor Road	MD	0.17	KOZHICKOD
4712	Kozhikkod Mavoor Road	MD	0.31	KOZHICKOD
4713	Konarambu Peruvayal Pallithazham Road	MD	0.89	KOZHICKOD
4714	Kozhikkod Mavoor Road	MD	0.54	KOZHICKOD
4715	Kozhikkod Mavoor Road	MD	0.28	KOZHICKOD
4716	Kozhikkod Mavoor Road	MD	0.77	KOZHICKOD
4717	Poovattuparamba Perumanna Road	MD	2.03	KOZHICKOD
4718	Kozhikkod Mavoor Road	MD	0.66	KOZHICKOD
4719	Kozhikkod Mavoor Road	MD	0.67	KOZHICKOD
4720	Kozhikkod Mavoor Road	MD	0.09	KOZHICKOD
4721	Kuttikkattur Munduplam Road	MD	2.05	KOZHICKOD
4722	Chathamangalam Chettikadavu kalleri Road	MD	0.79	KOZHICKOD
4723	Konarambu Peruvayal Pallithazham Road	MD	0.23	KOZHICKOD
4724	Kozhikkod Mavoor Road	MD	2.22	KOZHICKOD
4725	Kozhikkod Mavoor Road	MD	0.16	KOZHICKOD
4726	kovoor chonanthodithazham Athanikkal Road	MD	0.66	KOZHICKOD
4727	Kozhikkod Mavoor Road	MD	1.95	KOZHICKOD
4728	Mukkom Cheruvdi Kavilada Road	MD	0.86	KOZHICKOD

Kerala State Disaster Management Plan, 2016

4729	Kovoor Palazhi Old MLA Road	MD	1.04	KOZHIKKOD
4730	Kozhikkod Mavoor Road	MD	0.06	KOZHIKKOD
4731	Manasseri Koolimadu Mavoor Road	MD	0.98	KOZHIKKOD
4732	Edavazhikadavu bridge approach Road	MD	0.91	KOZHIKKOD
4733	Kozhikode mini bypass road	MD	0.41	KOZHIKKOD
4734	Mavoor pannikkode Road	MD	0.51	KOZHIKKOD
4735	Kannadikkal Paroppodi Chevarambalam Thondayad Road	MD	1.30	KOZHIKKOD
4736	Thottumukkam Valillapuzha Road	MD	1.70	KOZHIKKOD
4737		MD	0.04	KOZHIKKOD
4738		MD	0.05	KOZHIKKOD
4739	Cheruppa kuttikadavu Road	MD	1.56	KOZHIKKOD
4740	Chevayur-Malaparamba Road	MD	0.11	KOZHIKKOD
4741	Kozhikode mini bypass road	MD	0.25	KOZHIKKOD
4742	Karaparamba Malaparamba Road	MD	0.38	KOZHIKKOD
4743	Chethukdavau Medical College Road	MD	0.19	KOZHIKKOD
4744	Kunnamangalam Kuttikkattur Road	MD	1.64	KOZHIKKOD
4745	Karikkamkulam Mankave-MLA Road	MD	0.76	KOZHIKKOD
4746	Karaparamba Malaparamba Road	MD	0.23	KOZHIKKOD
4747	Karaparamba Malaparamba Road	MD	0.25	KOZHIKKOD
4748	Kunnamangalam Kuttikkattur Road	MD	0.21	KOZHIKKOD
4749	Kozhikode mini bypass road	MD	0.89	KOZHIKKOD
4750	Kannadikkal Paroppodi Chevarambalam Thondayad Road	MD	0.35	KOZHIKKOD
4751	NH 17	NH	0.18	KOZHIKKOD
4752	Kozhikode mini bypass road	MD	0.04	KOZHIKKOD
4753	Vellimadukunu Kovoor Road	MD	1.33	KOZHIKKOD
4754	Karaparamba Malaparamba Road	MD	1.44	KOZHIKKOD
4755	Calicut Balussery Road	MD	0.89	KOZHIKKOD
4756	NH 212	NH	0.30	KOZHIKKOD
4757	Moozhikkal kalandithazham Pallithazham	MD	1.61	KOZHIKKOD
4758	Chenamangallur Kakkad Road	MD	0.16	KOZHIKKOD
4759	Koduvally Kattangal Mavoor Road	MD	0.90	KOZHIKKOD
4760	NH 212	NH	1.34	KOZHIKKOD
4761	Medical College Karanthur Road	MD	1.88	KOZHIKKOD
4762		MD	1.97	KOZHIKKOD
4763	Kannadikkal Paroppodi Chevarambalam Thondayad Road	MD	0.73	KOZHIKKOD
4764		MD	0.36	KOZHIKKOD
4765		MD	0.44	KOZHIKKOD
4766		MD	0.92	KOZHIKKOD
4767	kakkodi Puthiyangadi Road	MD	1.02	KOZHIKKOD
4768	East hill Ganapathikavu Road	MD	1.41	KOZHIKKOD
4769	karaparamba kunduparamba Road	MD	1.58	KOZHIKKOD

Kerala State Disaster Management Plan, 2016

4770	Chathamangalam Chettikadavu kalleri Road	MD	1.71	KOZHIKKOD
4771		MD	0.17	KOZHIKKOD
4772	Varatiyakku Chathankavu Peringolam Road	MD	0.76	KOZHIKKOD
4773	NH 212	NH	0.04	KOZHIKKOD
4774	Kunnamangalam Kuttikkattur Road	MD	0.58	KOZHIKKOD
4775	kunnamangalam Agasthymuzhi Road	MD	0.30	KOZHIKKOD
4776	Chethukdavau Medical College Road	MD	0.99	KOZHIKKOD
4777	Krishnan Nair Road	MD	0.51	KOZHIKKOD
4778	NH 17	NH	0.39	KOZHIKKOD
4779	kunnamangalam Agasthymuzhi Road	MD	0.42	KOZHIKKOD
4780	Calicut Balussery Road	MD	0.71	KOZHIKKOD
4781	kakkodi Puthiyangadi Road	MD	0.30	KOZHIKKOD
4782	kakkodi Puthiyangadi Road	MD	1.37	KOZHIKKOD
4783	NH 17	NH	0.18	KOZHIKKOD
4784	Puthiyangadi puthiyappa Road	MD	0.07	KOZHIKKOD
4785	Thamarasseri Varattikkal	MD	0.43	KOZHIKKOD
4786	NH 212	NH	0.58	KOZHIKKOD
4787	Thevarkandy Pantheerpadam Kummangottuthazham road	MD	0.13	KOZHIKKOD
4788		SH	0.87	KOZHIKKOD
4789	Calicut Balussery Road	MD	0.70	KOZHIKKOD
4790	Mukkam Kumaranallur Koodaranhi Road	MD	0.15	KOZHIKKOD
4791	Fathima Estate Thottumukka Road	MD	0.06	KOZHIKKOD
4792	Fathima Estate Thottumukka Road	MD	0.11	KOZHIKKOD
4793	kunnamangalam Agasthymuzhi Road	MD	0.11	KOZHIKKOD
4794	Karamoola Junction Thekkumkutty maramchatty Road	MD	0.26	KOZHIKKOD
4795		SH	0.03	KOZHIKKOD
4796	Mukkom Cheruvdi Kavilada Road	MD	1.60	KOZHIKKOD
4797		MD	1.48	KOZHIKKOD
4798		MD	0.63	KOZHIKKOD
4799	Koduvally Kattangal Mavoor Road	MD	0.09	KOZHIKKOD
4800	Thevarkandy Pantheerpadam Kummangottuthazham road	MD	0.36	KOZHIKKOD
4801	Thevarkandy Pantheerpadam Kummangottuthazham road	MD	0.24	KOZHIKKOD
4802	Karamoola Junction Thekkumkutty maramchatty Road	MD	0.76	KOZHIKKOD
4803	Karamoola Junction Thekkumkutty maramchatty Road	MD	0.13	KOZHIKKOD
4804	Thiruvambadi Koodaranhi Koompara Thottumukkam	MD	3.12	KOZHIKKOD
4805	Thiruvambadi Koodaranhi Koompara Thottumukkam	MD	0.82	KOZHIKKOD
4806	Manasseri Koolimadu Mavoor Road	MD	2.79	KOZHIKKOD
4807	kunnamangalam Agasthymuzhi Road	MD	0.35	KOZHIKKOD
4808	NH 17	NH	0.38	KOZHIKKOD

Kerala State Disaster Management Plan, 2016

4809	Calicut Balussery Road	MD	0.73	KOZHIKKOD
4810	kunnamangalam Agasthymuzhi Road	MD	0.80	KOZHIKKOD
4811	Mukkom Kuttipala West Mambatta Road	MD	0.10	KOZHIKKOD
4812	Thamarasseri Varattikkal	MD	0.48	KOZHIKKOD
4813	Thiruvambadi Koodaranhi Koompara Thottumukkam	MD	0.09	KOZHIKKOD
4814		MD	1.46	KOZHIKKOD
4815		MD	0.63	KOZHIKKOD
4816		MD	0.13	KOZHIKKOD
4817	Puthiyangadi Ulliyeri Kuttiadi Chovva Bypass	SH	1.05	KOZHIKKOD
4818	Eranhikkal Mokavoor Kunduparamba Road	MD	1.63	KOZHIKKOD
4819	Thamarasseri Varattikkal	MD	0.46	KOZHIKKOD
4820	Arambram Puttumannilthazham Road	MD	0.09	KOZHIKKOD
4821		MD	1.41	KOZHIKKOD
4822		MD	1.49	KOZHIKKOD
4823		SH	0.25	KOZHIKKOD
4824	Arambram Puttumannilthazham Road	MD	0.20	KOZHIKKOD
4825	NH 212	NH	0.84	KOZHIKKOD
4826	Padanilam Kalarikkandy Road	MD	0.81	KOZHIKKOD
4827	Amsakacheri Cherukulam Road	MD	1.62	KOZHIKKOD
4828	Calicut Balussery Road	MD	0.57	KOZHIKKOD
4829	Calicut Balussery Road	MD	0.26	KOZHIKKOD
4830	NH 212	NH	0.05	KOZHIKKOD
4831	Amsakacheri Cherukulam Road	MD	3.52	KOZHIKKOD
4832		MD	0.72	KOZHIKKOD
4833	Mukkam Kumaranallur Koodaranhi Road	MD	1.09	KOZHIKKOD
4834	Thazhekoodaranhi kolothumkadave thekkumkutty Road	MD	2.20	KOZHIKKOD
4835	Thamarasseri Varattikkal	MD	0.67	KOZHIKKOD
4836	Arambram Puttumannilthazham Road	MD	0.37	KOZHIKKOD
4837	Padanilam Nanminda Road	MD	0.28	KOZHIKKOD
4838	REC Mutheri Road	MD	0.41	KOZHIKKOD
4839	Mannassery Muthalam Thoongumpuram Ambalakandy Road	MD	0.24	KOZHIKKOD
4840		MD	0.61	KOZHIKKOD
4841	Kumaraswami Raja narikkuni Road	MD	0.60	KOZHIKKOD
4842	Kumaraswami Raja narikkuni Road	MD	1.71	KOZHIKKOD
4843	Kumaraswami Raja narikkuni Road	MD	2.00	KOZHIKKOD
4844	Pullaloor pymbalassery Road	MD	0.40	KOZHIKKOD
4845		MD	0.47	KOZHIKKOD
4846	Padanilam Nanminda Road	MD	0.22	KOZHIKKOD
4847	REC Mutheri Road	MD	0.19	KOZHIKKOD
4848		MD	0.01	KOZHIKKOD
4849	Thamarasseri Varattikkal	MD	0.27	KOZHIKKOD
4850	Koduvally Kattangal Mavoor Road	MD	0.42	KOZHIKKOD

Kerala State Disaster Management Plan, 2016

4851	Kumaraswami Raja narikkuni Road	MD	0.32	KOZHIKKOD
4852	Pullaloor pymbalassery Road	MD	0.22	KOZHIKKOD
4853	Muttanchery Mukkadangattuthazham Road	MD	0.09	KOZHIKKOD
4854	mattupoilthazham Elamakkal Road	MD	0.24	KOZHIKKOD
4855	Koduvally High School Azad Road	MD	0.61	KOZHIKKOD
4856	Mannassery Muthalam Thoongumpuram Ambalakandy Road	MD	0.35	KOZHIKKOD
4857		MD	0.21	KOZHIKKOD
4858	REC Mutheri Road	MD	0.50	KOZHIKKOD
4859	Thiruvambadi Thondimmal Augstimuzhi Road	MD	1.10	KOZHIKKOD
4860	Thiruvambadi Mandamkadavu Road	MD	0.95	KOZHIKKOD
4861	Koodaranhi Mankayam Maranchatty Road	MD	3.62	KOZHIKKOD
4862	Thiruvambadi Koodaranhi Koompara Thottumukkam	MD	1.46	KOZHIKKOD
4863	Mukkam Kumaranallur Koodaranhi Road	MD	0.46	KOZHIKKOD
4864	Thiruvambadi Koodaranhi Koompara Thottumukkam	MD	0.01	KOZHIKKOD
4865	Pullaloor pymbalassery Road	MD	0.63	KOZHIKKOD
4866	Padanilam Nanminda Road	MD	0.68	KOZHIKKOD
4867	Palath Palolilthazham Road	MD	1.86	KOZHIKKOD
4868	Thiruvambadi Koodaranhi Koompara Thottumukkam	MD	0.08	KOZHIKKOD
4869	Koodanranhi Poovaranthodu Chaliyar Nilabur	MD	0.09	KOZHIKKOD
4870	Koodanranhi Poovaranthodu Chaliyar Nilabur	MD	0.27	KOZHIKKOD
4871	Calicut Balussery Road	MD	1.78	KOZHIKKOD
4872	Chathamangalam Omessery Road	MD	0.37	KOZHIKKOD
4873	Mannassery Muthalam Thoongumpuram Ambalakandy Road	MD	0.07	KOZHIKKOD
4874	Thiruvambadi Thondimmal Augstimuzhi Road	MD	0.29	KOZHIKKOD
4875	Calicut Balussery Road	MD	0.17	KOZHIKKOD
4876	Palath Palolilthazham Road	MD	1.48	KOZHIKKOD
4877		MD	0.87	KOZHIKKOD
4878	Arambaram-kanhiramukku Road	MD	0.58	KOZHIKKOD
4879	Muthery Kallurutty Road	MD	0.58	KOZHIKKOD
4880	Koduvally High School Azad Road	MD	0.08	KOZHIKKOD
4881	Pymbalassery Madavormukku Road	MD	0.48	KOZHIKKOD
4882	Omesseri Thottathilkadavu Road	MD	0.18	KOZHIKKOD
4883	NH 212	NH	1.76	KOZHIKKOD
4884	Omesseri Thottathilkadavu Road	MD	0.29	KOZHIKKOD
4885	Kuliramutti urumi Perumpoola Chulliyakam Akampuzha	MD	0.22	KOZHIKKOD
4886	kappad-Thusharagiri-Adivaram-Road	SH	0.37	KOZHIKKOD
4887	Chelannur Pattarpalam Andikode Road	MD	1.60	KOZHIKKOD
4888	Chelannur Pattarpalam Andikode Road	MD	2.61	KOZHIKKOD
4889		MD	0.68	KOZHIKKOD
4890	Poonoor Narikkuni Road	MD	0.10	KOZHIKKOD
4891	Pullurampara Punnakkal Koodaranhi Road	MD	1.43	KOZHIKKOD

Kerala State Disaster Management Plan, 2016

4892	NH 212	NH	1.20	KOZHIKKOD
4893	Kattilpeedika kannankadavu kappakadavu Road	MD	0.48	KOZHIKKOD
4894	NH 212	NH	0.13	KOZHIKKOD
4895		MD	0.81	KOZHIKKOD
4896		MD	0.50	KOZHIKKOD
4897	Nellamkandy Elettilvattoli Road	MD	0.21	KOZHIKKOD
4898		MD	1.20	KOZHIKKOD
4899	kappad-Thusharagiri-Adivaram-Road	SH	0.36	KOZHIKKOD
4900	Vengalam-Kappad Road	MD	0.70	KOZHIKKOD
4901		MD	0.32	KOZHIKKOD
4902	kakkoor narikkuni Road	MD	0.28	KOZHIKKOD
4903		MD	0.36	KOZHIKKOD
4904	Arambaram-kanhramukku Road	MD	1.12	KOZHIKKOD
4905		MD	0.74	KOZHIKKOD
4906	Thamarasseri Varattikkal	MD	0.14	KOZHIKKOD
4907		MD	1.13	KOZHIKKOD
4908	NH 17	NH	0.78	KOZHIKKOD
4909	kappad-Thusharagiri-Adivaram-Road	SH	0.61	KOZHIKKOD
4910	Calicut Balussery Road	MD	0.59	KOZHIKKOD
4911	kakkoor narikkuni Road	MD	0.16	KOZHIKKOD
4912	Avilora Puthalath Madavoomukku Road	MD	0.10	KOZHIKKOD
4913	Nellamkandy Elettilvattoli Road	MD	0.64	KOZHIKKOD
4914		MD	1.73	KOZHIKKOD
4915	kappad-Thusharagiri-Adivaram-Road	SH	0.83	KOZHIKKOD
4916		MD	0.55	KOZHIKKOD
4917	Santhi Nagar Thottathilkadavu Road	MD	2.06	KOZHIKKOD
4918	Avilora Puthalath Madavoomukku Road	MD	0.51	KOZHIKKOD
4919	Poonoor Narikkuni Road	MD	0.75	KOZHIKKOD
4920		MD	0.05	KOZHIKKOD
4921	NH 212	NH	1.45	KOZHIKKOD
4922	Nellamkandy Elettilvattoli Road	MD	0.79	KOZHIKKOD
4923	kappad-Thusharagiri-Adivaram-Road	SH	3.18	KOZHIKKOD
4924		MD	0.92	KOZHIKKOD
4925	kappad-Thusharagiri-Adivaram-Road	SH	0.08	KOZHIKKOD
4926		MD	0.20	KOZHIKKOD
4927		MD	0.21	KOZHIKKOD
4928		SH	0.72	KOZHIKKOD
4929	Kottiyottuthazham Odumpara Palangad Road	MD	0.51	KOZHIKKOD
4930	Thazheparappanpoil Andona Vezhupoor Road	MD	0.59	KOZHIKKOD
4931	Thamarasseri Varattikkal	MD	0.45	KOZHIKKOD
4932	kappad-Thusharagiri-Adivaram-Road	SH	0.13	KOZHIKKOD
4933		MD	0.36	KOZHIKKOD
4934		MD	0.27	KOZHIKKOD

Kerala State Disaster Management Plan, 2016

4935		MD	0.06	KOZHIKKOD
4936		MD	0.30	KOZHIKKOD
4937		SH	0.53	KOZHIKKOD
4938	Thazheparappanpoil Andona Vezhupoor Road	MD	0.26	KOZHIKKOD
4939	Thazheparappanpoil Andona Vezhupoor Road	MD	0.10	KOZHIKKOD
4940	Koodathai Kodenchery Road	MD	0.35	KOZHIKKOD
4941		MD	0.15	KOZHIKKOD
4942	Pookad Thoraikadavu Road	MD	1.39	KOZHIKKOD
4943		MD	0.75	KOZHIKKOD
4944	Pookad Thoraikadavu Road	MD	1.34	KOZHIKKOD
4945	kappad-Thusharagiri-Adivaram-Road	SH	0.35	KOZHIKKOD
4946		SH	0.42	KOZHIKKOD
4947	Karadi Kudukkillumaram Andona Road	MD	0.06	KOZHIKKOD
4948	Koodathai Kodenchery Road	MD	0.90	KOZHIKKOD
4949		MD	0.39	KOZHIKKOD
4950	Thiruvambadi Pullurampara Edathara Road	MD	2.56	KOZHIKKOD
4951	Pullurampara Punnakkal Koodaranhi Road	MD	1.10	KOZHIKKOD
4952	NH 212	NH	0.65	KOZHIKKOD
4953	Puthiyangadi Ulliyeri Kuttiadi Chovva Bypass	SH	1.33	KOZHIKKOD
4954	Kunnathara Thoraikadavu road	MD	1.38	KOZHIKKOD
4955	Koottakkul-Blettil Vattoli Velliyoth Road	MD	1.47	KOZHIKKOD
4956	Koottakkul-Blettil Vattoli Velliyoth Road	MD	0.57	KOZHIKKOD
4957	Cheekkakunnu koottakkil Iyyad	MD	0.10	KOZHIKKOD
4958	Koottakkul-Blettil Vattoli Velliyoth Road	MD	0.50	KOZHIKKOD
4959	NH 212	NH	0.13	KOZHIKKOD
4960	Ekarool Kakkoor Road	MD	0.99	KOZHIKKOD
4961	Cheekkakunnu koottakkil Iyyad	MD	0.69	KOZHIKKOD
4962	Cheekkakunnu koottakkil Iyyad	MD	0.07	KOZHIKKOD
4963	Thamarassery Chungam bye pass Road	MD	0.71	KOZHIKKOD
4964	Match factory Chaliyar Kanhilassery Koolakkad	MD	1.85	KOZHIKKOD
4965	NH 17	NH	1.53	KOZHIKKOD
4966	kappad-Thusharagiri-Adivaram-Road	SH	1.99	KOZHIKKOD
4967	Calicut Balussery Road	MD	0.84	KOZHIKKOD
4968	kappad-Thusharagiri-Adivaram-Road	SH	0.13	KOZHIKKOD
4969	Thachampoil Vadikkal Road	MD	0.13	KOZHIKKOD
4970	Thamarassery Pallippuram Road	MD	1.64	KOZHIKKOD
4971	Chengottukavu Ullorkadavu Road	MD	0.04	KOZHIKKOD
4972	NH 212	NH	0.88	KOZHIKKOD
4973		SH	1.10	KOZHIKKOD
4974	Puthiyangadi Ulliyeri Kuttiadi Chovva Bypass	SH	0.88	KOZHIKKOD
4975	Koomully Kolathar Road	MD	1.17	KOZHIKKOD
4976	Thamarassery Chungam bye pass Road	MD	0.35	KOZHIKKOD
4977		SH	0.02	KOZHIKKOD

Kerala State Disaster Management Plan, 2016

4978	Chengottukavu Ullorkadavu Road	MD	0.70	KOZHIKKOD
4979	Thachampoil Vadikkal Road	MD	0.77	KOZHIKKOD
4980	Poonoor Narikkuni Road	MD	0.40	KOZHIKKOD
4981		MD	0.77	KOZHIKKOD
4982		SH	0.82	KOZHIKKOD
4983		SH	1.07	KOZHIKKOD
4984	kappad-Thusharagiri-Adivaram-Road	SH	2.35	KOZHIKKOD
4985	kappad-Thusharagiri-Adivaram-Road	SH	0.07	KOZHIKKOD
4986	kappad-Thusharagiri-Adivaram-Road	SH	0.10	KOZHIKKOD
4987		MD	3.70	KOZHIKKOD
4988	kappad-Thusharagiri-Adivaram-Road	SH	0.09	KOZHIKKOD
4989		SH	1.50	KOZHIKKOD
4990	NH 212	NH	1.51	KOZHIKKOD
4991	Ekarool Kakkoor Road	MD	0.54	KOZHIKKOD
4992	Koottakkul-Blettil Vattoli Velliyoth Road	MD	1.97	KOZHIKKOD
4993		MD	0.35	KOZHIKKOD
4994	Poonoor Narikkuni Road	MD	0.04	KOZHIKKOD
4995		SH	0.47	KOZHIKKOD
4996	Match factory Chaliyar Kanhilassery Koolakkad	MD	0.84	KOZHIKKOD
4997		SH	0.62	KOZHIKKOD
4998		SH	0.48	KOZHIKKOD
4999		SH	0.40	KOZHIKKOD
5000	Ekarool Kakkoor Road	MD	0.06	KOZHIKKOD
5001		SH	1.11	KOZHIKKOD
5002	Elatteri Kuruvangad Road	MD	0.41	KOZHIKKOD
5003	NH 212	NH	0.41	KOZHIKKOD
5004		MD	1.90	KOZHIKKOD
5005	Pullanhimedu kolikkal BV Abdullakoya Memorial Road	MD	1.28	KOZHIKKOD
5006	Korangad kannoottipara Chamal Road	MD	1.52	KOZHIKKOD
5007	Pullanhimedu kolikkal BV Abdullakoya Memorial Road	MD	1.21	KOZHIKKOD
5008	Calicut Balussery Road	MD	0.07	KOZHIKKOD
5009		SH	0.07	KOZHIKKOD
5010		SH	0.14	KOZHIKKOD
5011		SH	0.66	KOZHIKKOD
5012		SH	0.07	KOZHIKKOD
5013		MD	0.44	KOZHIKKOD
5014	Puthiyangadi Ulliyeri Kuttiadi Chovva Bypass	SH	1.06	KOZHIKKOD
5015		SH	0.24	KOZHIKKOD
5016		SH	0.30	KOZHIKKOD
5017	NH 212	NH	0.12	KOZHIKKOD
5018		MD	1.57	KOZHIKKOD
5019		SH	0.12	KOZHIKKOD

Kerala State Disaster Management Plan, 2016

5020	Vattoli Mankayam Thechi Road	MD	0.14	KOZHIKKOD
5021	Ponoor kolikkal kattippara Road	MD	0.89	KOZHIKKOD
5022	Pullanhimedu kolikkal BV Abdullakoya Memorial Road	MD	0.43	KOZHIKKOD
5023		SH	1.17	KOZHIKKOD
5024		SH	2.51	KOZHIKKOD
5025	Ekarool Kakkayam Dam side Road	MD	1.20	KOZHIKKOD
5026	Poonur Madhathumpoyil MM Parambu Road	MD	1.66	KOZHIKKOD
5027	Arapeedika kannadipoyil Kootalida Nadavanoor road	MD	0.44	KOZHIKKOD
5028		MD	0.33	KOZHIKKOD
5029	Balusseri Kurumboyil Vayalada Thalayad Road	MD	0.03	KOZHIKKOD
5030		MD	0.10	KOZHIKKOD
5031	Engapuzha Omassery Road	MD	1.10	KOZHIKKOD
5032		MD	0.10	KOZHIKKOD
5033	Balusseri Kurachundu Road	MD	0.66	KOZHIKKOD
5034		MD	0.70	KOZHIKKOD
5035	Korangad kannoottipara Chamal Road	MD	0.01	KOZHIKKOD
5036	Malapuram Thalayad Road	MD	1.38	KOZHIKKOD
5037	Koyilandy Muthambi Arikulam Anjampeedika Road	MD	1.65	KOZHIKKOD
5038	Puthiyangadi Ulliyeri Kuttiadi Chovva Bypass	SH	0.15	KOZHIKKOD
5039	Muthambi Arikulam road	MD	0.17	KOZHIKKOD
5040	Naduvannur Mannankavu Urallur Muthambi Road	MD	0.02	KOZHIKKOD
5041	Anelakadavu bappangad Road	MD	3.13	KOZHIKKOD
5042	Ekarool Kappiyil Poovampai Road	MD	1.76	KOZHIKKOD
5043	Balusseri Kurumboyil Vayalada Thalayad Road	MD	0.75	KOZHIKKOD
5044	Arapeedika kannadipoyil Kootalida Nadavanoor road	MD	0.21	KOZHIKKOD
5045	Vattoli Mankayam Thechi Road	MD	0.65	KOZHIKKOD
5046		MD	0.68	KOZHIKKOD
5047	Muthambi Arikulam road	MD	0.52	KOZHIKKOD
5048	Koyilandy Muthambi Arikulam Anjampeedika Road	MD	1.45	KOZHIKKOD
5049	Vasudevashramam High school Road	MD	0.13	KOZHIKKOD
5050	NH 212	NH	1.31	KOZHIKKOD
5051	Engapuzha Omassery Road	MD	1.61	KOZHIKKOD
5052	Mundoth theruvathkadavu Kizhakkotukadavu Road	MD	1.70	KOZHIKKOD
5053	Mundoth theruvathkadavu Kizhakkotukadavu Road	MD	1.62	KOZHIKKOD
5054	NH 212	NH	0.16	KOZHIKKOD
5055	Mundoth theruvathkadavu Kizhakkotukadavu Road	MD	0.92	KOZHIKKOD
5056	Naduvannur Mannankavu Urallur Muthambi Road	MD	2.54	KOZHIKKOD
5057		MD	1.29	KOZHIKKOD
5058	NH 212	NH	0.59	KOZHIKKOD
5059	Puthiyangadi Ulliyeri Kuttiadi Chovva Bypass	SH	0.21	KOZHIKKOD
5060	NH 212	NH	3.52	KOZHIKKOD
5061	Moodadi town Munchukunnu Hill bazar Road	MD	0.56	KOZHIKKOD
5062	Kollam Manchukunnu Akalapuzha Thikkodi Beach	MD	0.20	KOZHIKKOD

Kerala State Disaster Management Plan, 2016

5063	kappad-Thusharagiri-Adivaram-Road	SH	0.57	KOZHIKKOD
5064	NH 212	NH	0.94	KOZHIKKOD
5065	Muthambi Arikkulam road	MD	1.22	KOZHIKKOD
5066	Ponoor kolikkal kattippara Road	MD	1.61	KOZHIKKOD
5067	Malapuram Thalayad Road	MD	0.70	KOZHIKKOD
5068	Koyilandy Muthambi Arikulam Anjampeedika Road	MD	0.31	KOZHIKKOD
5069	Naduvannur Mannankavu Urallur Muthambi Road	MD	1.02	KOZHIKKOD
5070	Puthiyangadi Ulliyeri Kuttiadi Chovva Bypass	SH	0.23	KOZHIKKOD
5071	Vattoli Mankayam Thechi Road	MD	1.05	KOZHIKKOD
5072	Ekarool Kakkayam Dam side Road	MD	1.55	KOZHIKKOD
5073	Puthiyangadi Ulliyeri Kuttiadi Chovva Bypass	SH	0.06	KOZHIKKOD
5074	Arappedika kannadipoyil Kootalida Nadavanoor road	MD	0.49	KOZHIKKOD
5075	Balusseri Kurachundu Road	MD	0.87	KOZHIKKOD
5076	Balusseri Kurachundu Road	MD	0.01	KOZHIKKOD
5077	Kollam Manchukunnu Akalapuzha Thikkodi Beach	MD	0.74	KOZHIKKOD
5078	Arappedika kannadipoyil Kootalida Nadavanoor road	MD	0.19	KOZHIKKOD
5079	Malapuram Thalayad Road	MD	0.36	KOZHIKKOD
5080	Ekarool Kakkayam Dam side Road	MD	0.15	KOZHIKKOD
5081	Naduvannur Arikkulam Iringathu Road	MD	0.56	KOZHIKKOD
5082	Kollam Manchukunnu Akalapuzha Thikkodi Beach	MD	0.88	KOZHIKKOD
5083	Balusseri Kurumboyil Vayalada Thalayad Road	MD	0.22	KOZHIKKOD
5084	Koyilandy Muthambi Arikulam Anjampeedika Road	MD	0.50	KOZHIKKOD
5085	Naduvannur Arikkulam Iringathu Road	MD	1.09	KOZHIKKOD
5086	Balusseri Kurumboyil Vayalada Thalayad Road	MD	0.45	KOZHIKKOD
5087		MD	1.64	KOZHIKKOD
5088	Balusseri Kurachundu Road	MD	0.67	KOZHIKKOD
5089	Kollam Nelladi Road Meppayoor road	MD	2.88	KOZHIKKOD
5090	Naduvannur Arikkulam Iringathu Road	MD	0.64	KOZHIKKOD
5091	NH 212	NH	0.40	KOZHIKKOD
5092	Puthiyangadi Ulliyeri Kuttiadi Chovva Bypass	SH	0.33	KOZHIKKOD
5093	Kalpathur Velliyur kappummal Road	MD	0.19	KOZHIKKOD
5094	Ekarool Kakkayam Dam side Road	MD	0.06	KOZHIKKOD
5095	Payyoli Perambra Road	MD	1.02	KOZHIKKOD
5096	Vanmugham Kizhoor Road	MD	0.68	KOZHIKKOD
5097	Kalpathur Velliyur kappummal Road	MD	0.21	KOZHIKKOD
5098	Kalpathur Velliyur kappummal Road	MD	0.58	KOZHIKKOD
5099	Perambra Chenoli Nochad Kavumatara Road	MD	1.00	KOZHIKKOD
5100	Puthiyangadi Ulliyeri Kuttiadi Chovva Bypass	SH	0.45	KOZHIKKOD
5101	Chalikkara Puliyottumukku Avaracumukku	MD	0.15	KOZHIKKOD
5102	Naduvannur Arikkulam Iringathu Road	MD	1.26	KOZHIKKOD
5103	Balusseri Kurachundu Road	MD	0.08	KOZHIKKOD
5104	Payyoli Perambra Road	MD	4.96	KOZHIKKOD
5105	Payyoli Perambra Road	MD	0.38	KOZHIKKOD

Kerala State Disaster Management Plan, 2016

5106	Kollam Nelladi Road Meppayoor road	MD	1.21	KOZHIKKOD
5107	Payyoli Perambra Road	MD	0.16	KOZHIKKOD
5108	Koyilandy Muthambi Arikulam Anjampeedika Road	MD	0.29	KOZHIKKOD
5109	Mepayyur Avala Road	MD	0.03	KOZHIKKOD
5110	Thodannur Idinja kadavu Attakundu Kadavu Road	MD	0.06	KOZHIKKOD
5111	Balusseri Kurachundu Road	MD	0.33	KOZHIKKOD
5112		MD	0.53	KOZHIKKOD
5113	Muliyangal Kaithakkolli Road	MD	0.28	KOZHIKKOD
5114	Muliyangal Kaithakkolli Road	MD	0.37	KOZHIKKOD
5115		MD	0.04	KOZHIKKOD
5116	Puthiyangadi Ulliyeri Kuttiadi Chovva Bypass	SH	0.32	KOZHIKKOD
5117	Permabra Chenoli Nochad Kavumatarara Road	MD	0.07	KOZHIKKOD
5118	Perambra Chembra Koorachundu Road	MD	1.30	KOZHIKKOD
5119	Perambra Chembra Koorachundu Road	MD	0.10	KOZHIKKOD
5120	Payyoli Perambra Road	MD	0.68	KOZHIKKOD
5121	Perambra Chembra Koorachundu Road	MD	0.94	KOZHIKKOD
5122	Puthiyangadi Ulliyeri Kuttiadi Chovva Bypass	SH	0.04	KOZHIKKOD
5123	Narinada Kelothvayal Road	MD	0.27	KOZHIKKOD
5124	Mepayyur Avala Road	MD	1.22	KOZHIKKOD
5125	Puthiyangadi Ulliyeri Kuttiadi Chovva Bypass	SH	0.08	KOZHIKKOD
5126	Vatakara Thiruvallur Perambra Road	MD	0.04	KOZHIKKOD
5127	koorachundu Gate Pallikunnu Narinada Road	MD	0.14	KOZHIKKOD
5128	koorachundu Gate Pallikunnu Narinada Road	MD	0.24	KOZHIKKOD
5129		MD	0.97	KOZHIKKOD
5130	Vatakara Thiruvallur Perambra Road	MD	0.32	KOZHIKKOD
5131		MD	0.49	KOZHIKKOD
5132	Vatakara Thiruvallur Perambra Road	MD	0.86	KOZHIKKOD
5133	Iringal kottakal Road	MD	1.06	KOZHIKKOD
5134	Ekarool Kakkayam Dam side Road	MD	0.03	KOZHIKKOD
5135	Mepayyur Avala Road	MD	0.56	KOZHIKKOD
5136	Bank Road to Kuruthotti Road	MD	0.39	KOZHIKKOD
5137	Thodannur Idinja kadavu Attakundu Kadavu Road	MD	1.47	KOZHIKKOD
5138	Vatakara Thiruvallur Perambra Road	MD	2.86	KOZHIKKOD
5139	Vatakara Thiruvallur Perambra Road	MD	0.97	KOZHIKKOD
5140	Vatakara Thiruvallur Perambra Road	MD	0.79	KOZHIKKOD
5141	Old NH Vadakara Road	MD	0.51	KOZHIKKOD
5142	NH 17	NH	0.50	KOZHIKKOD
5143	Kuttothu Attakkundu Kadavu Road	MD	4.37	KOZHIKKOD
5144	Vatakara Thiruvallur Perambra Road	MD	2.39	KOZHIKKOD
5145	Perambra Edavarad Avala Road	MD	1.30	KOZHIKKOD
5146	Old NH Vadakara Road	MD	0.67	KOZHIKKOD
5147	NH 17	NH	0.03	KOZHIKKOD
5148	Vatakara Lokmalayar Temple	MD	0.07	KOZHIKKOD

Kerala State Disaster Management Plan, 2016

5149		MD	1.20	KOZHIKKOD
5150	Old NH Vadakara Road	MD	0.13	KOZHIKKOD
5151	NH 17	NH	0.16	KOZHIKKOD
5152	Puthiyangadi Ulliyeri Kuttiadi Chovva Bypass	SH	0.26	KOZHIKKOD
5153	Vatakara Lokmalayar Temple	MD	0.02	KOZHIKKOD
5154	Mepayyur Avala Road	MD	0.67	KOZHIKKOD
5155	Extension of Aroor Gulikapuzha Road	MD	0.29	KOZHIKKOD
5156	Kulangarathu Aroor Gulika Puzha Road	MD	0.04	KOZHIKKOD
5157	Kulangarathu Aroor Gulika Puzha Road	MD	0.03	KOZHIKKOD
5158	Churam Road ---Churam Division	SH	1.30	KOZHIKKOD
5159	Kavil Theekuni Kuttiyadi Road	MD	2.79	KOZHIKKOD
5160	Pyngottai-Pallimukku Tank Road	MD	1.36	KOZHIKKOD
5161	Poklarath Thazha- Manikkoth Thazhe paliyathu Road	MD	1.04	KOZHIKKOD
5162	Vadakara Villiyappally Chelakkad Road	MD	0.69	KOZHIKKOD
5163	Thiruvallur Ayencheri Road	MD	1.63	KOZHIKKOD
5164	Poklarath Thazha- Manikkoth Thazhe paliyathu Road	MD	0.75	KOZHIKKOD
5165		MD	0.23	KOZHIKKOD
5166	Puthiyangadi Ulliyeri Kuttiadi Chovva Bypass	SH	0.09	KOZHIKKOD
5167		MD	1.81	KOZHIKKOD
5168		MD	0.70	KOZHIKKOD
5169		MD	0.09	KOZHIKKOD
5170	Chemabanodu Kuttikkulam Alampara Road	MD	0.62	KOZHIKKOD
5171		MD	0.87	KOZHIKKOD
5172	Vadakara Villiyappally Chelakkad Road	MD	0.34	KOZHIKKOD
5173	Kavil Theekuni Kuttiyadi Road	MD	0.61	KOZHIKKOD
5174	Villiyaoppalli Chemmaruthur Road	MD	0.57	KOZHIKKOD
5175	NH 17	NH	0.59	KOZHIKKOD
5176	Thiruvallur Ayencheri Road	MD	0.75	KOZHIKKOD
5177	Kavil Theekuni Kuttiyadi Road	MD	0.28	KOZHIKKOD
5178	S. Mukku Vasllyad Kottapally Thiruvallur Road	MD	0.46	KOZHIKKOD
5179	Villiappally Ayancherii Road	MD	2.29	KOZHIKKOD
5180	Puthiyangadi Ulliyeri Kuttiadi Chovva Bypass	SH	0.10	KOZHIKKOD
5181	Villiappally Ayancherii Road	MD	0.44	KOZHIKKOD
5182	Parakkadavu Thotantangadi Tharippalod	MD	0.14	KOZHIKKOD
5183	Kavil Theekuni Kuttiyadi Road	MD	0.71	KOZHIKKOD
5184	Kulangarathu Aroor Gulika Puzha Road	MD	0.31	KOZHIKKOD
5185	Kavil Theekuni Kuttiyadi Road	MD	1.02	KOZHIKKOD
5186	Kulangarathu Aroor Gulika Puzha Road	MD	0.19	KOZHIKKOD
5187	Kuttiyadi Vellakettu Kaipramkadavu Road	MD	0.39	KOZHIKKOD
5188	Churam Road ---Churam Division	SH	1.50	KOZHIKKOD
5189		MD	1.66	KOZHIKKOD
5190	Kuttiyadi Mullankunnu Road	MD	0.08	KOZHIKKOD

Kerala State Disaster Management Plan, 2016

5191	Mullan Kunnu Chembanadu Road	MD	0.29	KOZHIKKOD
5192	Kuttiyadi Vellakettu Kaipramkadavu Road	MD	0.12	KOZHIKKOD
5193	Chathankottunada Muttathupilavu Pashukadavu	MD	0.60	KOZHIKKOD
5194	Muttungal Pakramthalam Road	MD	2.10	KOZHIKKOD
5195	Kuttiyadi Palliyorath Road	MD	1.15	KOZHIKKOD
5196	Kuttiyadi Vellakettu Kaipramkadavu Road	MD	0.13	KOZHIKKOD
5197	Nangalimarlimukku Velayanmr Road	MD	0.12	KOZHIKKOD
5198	Chorode Vykkilissery Orkkattery Thuruthimukku Road	MD	1.40	KOZHIKKOD
5199	Thonithalakkal Kurikkilad Road	MD	1.22	KOZHIKKOD
5200	Vadakara Villiyappally Chelakkad Road	MD	0.32	KOZHIKKOD
5201	S. Mukku Vasliyyad Kottapally Thiruvallur Road	MD	0.67	KOZHIKKOD
5202	Orakkattery Karthika Pally	MD	0.90	KOZHIKKOD
5203	Villiyappally Edacheri Iringanur Road	MD	2.17	KOZHIKKOD
5204	Kuttiyadi Palliyorath Road	MD	0.76	KOZHIKKOD
5205	Puthiyangadi Ulliyeri Kuttiadi Chovva Bypass	SH	0.86	KOZHIKKOD
5206	Kavil Theekuni Kuttiyadi Road	MD	0.26	KOZHIKKOD
5207	Muttungal Pakramthalam Road	MD	0.40	KOZHIKKOD
5208		MD	0.90	KOZHIKKOD
5209	Muttungal Pakramthalam Road	MD	0.28	KOZHIKKOD
5210	Chorode Vykkilissery Orkkattery Thuruthimukku Road	MD	0.37	KOZHIKKOD
5211	Chorode Vykkilissery Orkkattery Thuruthimukku Road	MD	0.17	KOZHIKKOD
5212	Orkatteri Kunhipally Monthakadavu Road	MD	3.54	KOZHIKKOD
5213	kadathanachu kallu Njallorapalli Road	MD	0.37	KOZHIKKOD
5214	Puthiyangadi Ulliyeri Kuttiadi Chovva Bypass Road	SH	0.26	KOZHIKKOD
5215	Puthiyangadi Ulliyeri Kuttiadi Chovva Bypass Road	SH	0.27	KOZHIKKOD
5216	Puthiyangadi Ulliyeri Kuttiadi Chovva Bypass Road	SH	0.70	KOZHIKKOD
5217	Muttungal Pakramthalam Road	MD	2.25	KOZHIKKOD
5218	Kavil Theekuni Kuttiyadi Road	MD	0.26	KOZHIKKOD
5219	Puthiyangadi Ulliyeri Kuttiadi Chovva Bypass Road	SH	0.01	KOZHIKKOD
5220	Muttungal Pakramthalam Road	MD	1.23	KOZHIKKOD
5221	Villiyappally Edacheri Iringanur Road	MD	0.76	KOZHIKKOD
5222	Vadakara Villiyappally Chelakkad Road	MD	0.63	KOZHIKKOD
5223	Muttungal Pakramthalam Road	MD	0.91	KOZHIKKOD
5224	Orkatteri Kunhipally Monthakadavu Road	MD	1.71	KOZHIKKOD
5225	Ayengeri Theru Aroor Kallupuram Road	MD	2.18	KOZHIKKOD
5226	NH 17	NH	0.72	KOZHIKKOD
5227	Mullankunnu PT Chacho Road	MD	0.78	KOZHIKKOD
5228		MD	1.93	KOZHIKKOD
5229	Orkatteri Kunhipally Monthakadavu Road	MD	0.29	KOZHIKKOD
5230	Haritha Vayal Nettur Road	MD	0.12	KOZHIKKOD
5231	Puthiyangadi Ulliyeri Kuttiadi Chovva Bypass Road	SH	0.17	KOZHIKKOD

Kerala State Disaster Management Plan, 2016

5232	Puthiyangadi Ulliyeri Kuttiadi Chovva Bypass Road	SH	0.10	KOZHIKKOD
5233	Vadakara Villiyappally Chelakkad Road	MD	0.06	KOZHIKKOD
5234	Ambalakkulangara-Vatakandipara Road	MD	0.46	KOZHIKKOD
5235	Mokery Kayakkodi Paloli Thottilpalam Road	MD	0.03	KOZHIKKOD
5236	Muttungal Pakramthalam Road	MD	0.20	KOZHIKKOD
5237	Puthiyangadi Ulliyeri Kuttiadi Chovva Bypass Road	SH	0.44	KOZHIKKOD
5238	Chathankottunada Muttathupilavu Pashukadavu	MD	0.19	KOZHIKKOD
5239	Muttungal Pakramthalam Road	MD	0.16	KOZHIKKOD
5240	Kuningad Vettummam Peurameri Road	MD	2.08	KOZHIKKOD
5241	Thottilpalam Mullankunnu Road	MD	1.22	KOZHIKKOD
5242	Kappummam Vengellullathera Kovukunnu Mokeri Road	MD	1.26	KOZHIKKOD
5243	kallachi Vaniyoor	MD	0.35	KOZHIKKOD
5244	Puthiyangadi Ulliyeri Kuttiadi Chovva Bypass Road	SH	0.51	KOZHIKKOD
5245	Kallachi Town Viliapally Road (Tippu Sultan road)	MD	0.54	KOZHIKKOD
5246	Puthiyangadi Ulliyeri Kuttiadi Chovva Bypass Road	SH	0.28	KOZHIKKOD
5247	Puthiyangadi Ulliyeri Kuttiadi Chovva Bypass Road	SH	0.08	KOZHIKKOD
5248	Puthiyangadi Ulliyeri Kuttiadi Chovva Bypass Road	SH	1.36	KOZHIKKOD
5249	Puthiyangadi Ulliyeri Kuttiadi Chovva Bypass Road	SH	0.82	KOZHIKKOD
5250	Muttungal Pakramthalam Road	MD	1.26	KOZHIKKOD
5251	kallachi Valayam Chehuli Puthukyam Road	MD	0.33	KOZHIKKOD
5252	Mokery Kayakkodi Paloli Thottilpalam Road	MD	0.53	KOZHIKKOD
5253	Kuningad Vettummam Peurameri Road	MD	2.37	KOZHIKKOD
5254	Moonamkai-karingad Daiveli Kakkattil Road	MD	0.08	KOZHIKKOD
5255	Madahtil Thazhe Kodenchery Post Office Road	MD	0.94	KOZHIKKOD
5256	Pazhanthong Cheyoor Naripetta Road	MD	0.68	KOZHIKKOD
5257	Chathankottunada Muttathupilavu Pashukadavu	MD	0.01	KOZHIKKOD
5258	Moonamkai-karingad Daiveli Kakkattil Road	MD	0.47	KOZHIKKOD
5259	Vattoli Pathirapatta Road	MD	0.98	KOZHIKKOD
5260	Kulangarath-Nambithankundu Valook Vilangad	MD	0.27	KOZHIKKOD
5261	Kuningad Vettummam Peurameri Road	MD	0.42	KOZHIKKOD
5262	Puthiyangadi Ulliyeri Kuttiadi Chovva Bypass Road	SH	0.18	KOZHIKKOD
5263	Transformer Jn. Nambithankun kunduva	MD	0.22	KOZHIKKOD
5264	Villiyappally Edacheri Iranganur Road	MD	0.46	KOZHIKKOD
5265	Velliyodam kandi mukku Avolam Road	MD	0.11	KOZHIKKOD
5266	kallachi Valayam Chehuli Puthukyam Road	MD	0.39	KOZHIKKOD
5267	Kacheri-Vellur Kottambaram Road	MD	0.56	KOZHIKKOD
5268	Kuningad Vettummam Peurameri Road	MD	0.87	KOZHIKKOD
5269	Puthiyangadi Ulliyeri Kuttiadi Chovva Bypass Road	SH	1.01	KOZHIKKOD
5270	kayapachi Kunnumchira Chudnayil Puthiyangadi Road	MD	3.49	KOZHIKKOD
5271	parakkadavu Puliyavu jalheyeri Road	MD	0.51	KOZHIKKOD
5272	Puthiyangadi Ulliyeri Kuttiadi Chovva Bypass Road	SH	0.94	KOZHIKKOD
5273	Puthiyangadi Ulliyeri Kuttiadi Chovva Bypass Road	SH	1.04	KOZHIKKOD

Kerala State Disaster Management Plan, 2016

5274	Villiyappally Edacheri Iringanur Road	MD	0.50	KOZHIKKOD
5275	Puthiyangadi Ulliyeri Kuttiadi Chovva Bypass Road	SH	0.07	KOZHIKKOD
5276	Puthiyangadi Ulliyeri Kuttiadi Chovva Bypass Road	SH	0.30	KOZHIKKOD
5277	Moonamkai-karingad Daiveli Kakkattil Road	MD	1.40	KOZHIKKOD
5278	kallachi Valayam Chehuli Puthukyam Road	MD	0.14	KOZHIKKOD
5279	Perod parakkadavu Chathan Kandi Panoor Road	MD	0.42	KOZHIKKOD
5280	Olippil Avadi Mukku Road	MD	0.58	KOZHIKKOD
5281	Village Office Puliyavu Road	MD	0.60	KOZHIKKOD
5282	parakkadavu Puliyavu jalheyeri Road	MD	1.16	KOZHIKKOD
5283	parakkadavu Puliyavu jalheyeri Road	MD	0.63	KOZHIKKOD
5284	Perod parakkadavu Chathan Kandi Panoor Road	MD	0.50	KOZHIKKOD
5285	Perod parakkadavu Chathan Kandi Panoor Road	MD	0.06	KOZHIKKOD
5286	Kallchi Vilangad Road	MD	1.63	KOZHIKKOD
5287	Bhoomivathukkal Valayam	MD	0.96	KOZHIKKOD
5288	Bhoomi Vathukkal Pakkuzhi Road	MD	0.12	KOZHIKKOD
5289	Perod parakkadavu Chathan Kandi Panoor Road	MD	0.12	KOZHIKKOD
5290	Irigannur Kallacheri Kadavathur road	MD	1.03	KOZHIKKOD
5291	Parakadavu Kadavathur Road	MD	0.45	KOZHIKKOD
5292	Perod parakkadavu Chathan Kandi Panoor Road	MD	0.06	KOZHIKKOD
5293	Perod parakkadavu Chathan Kandi Panoor Road	MD	0.14	KOZHIKKOD
5294	Valayam Kuruvantheri	MD	0.06	KOZHIKKOD
5295	Kuzhampuram Palam-Kuruvantheri Road	MD	1.30	KOZHIKKOD
5296	Valayam Kuruvantheri	MD	1.08	KOZHIKKOD
5297	Valayam Kuruvantheri	MD	0.19	KOZHIKKOD
5298	Perod parakkadavu Chathan Kandi Panoor Road	MD	0.16	KOZHIKKOD
5299	Valayam Kuruvantheri	MD	0.56	KOZHIKKOD
5300	Kallchi Vilangad Road	MD	0.32	KOZHIKKOD
5301	kallachi Valayam Chehuli Puthukyam Road	MD	1.62	KOZHIKKOD
5302	Punnorathmukku Abunte Parambu	MD	0.21	KOZHIKKOD
5303		MD	0.10	KOZHIKKOD
5304	Kulangarath-Nambithankundu Valook Vilangad	MD	2.69	KOZHIKKOD
5305	Kallchi Vilangad Road	MD	1.73	KOZHIKKOD
5306	8th Mile Diet Pampady Muriankal road 13.35 3rd reach	MD	0.45	KOTTAYAM
5307	Pampady - Arickadu road 0/00 to 7/500	MD	0.08	KOTTAYAM
5308	Velloor Manjamattom road 0/00 to 9.110 K.m	MD	0.06	KOTTAYAM
5309	Oravackal - Koorali road 0/00 to 16.413 Km	MD	0.60	KOTTAYAM
5310	Parallel road to M.C. Road from chungam to Medical College	MD	0.25	KOTTAYAM
5311	Oravackal - Koorali road 0/00 to 16.413 Km	MD	0.28	KOTTAYAM
5312	Chungam - Seminary 0/00 to 1/910	MD	0.88	KOTTAYAM
5313	Kumarakom - Vechoor road	MD	0.89	KOTTAYAM
5314	8th Mile Kumarakom - Vechoor road to 0/00 - 0/870	MD	0.81	KOTTAYAM
5315	MC Road	SH	0.92	KOTTAYAM

Kerala State Disaster Management Plan, 2016

5316	Vazhoor - Puliyannoor Road	MD	0.03	KOTTAYAM
5317	Oravackal - Koorali road 0/00 to 16.413 Km	MD	0.63	KOTTAYAM
5318	8th Mile Diet Pampady Muriankal road 13.35 3rd reach	MD	0.25	KOTTAYAM
5319	8th Mile Diet Pampady Muriankal road 13.35 3rd reach	MD	0.37	KOTTAYAM
5320	Oravackal - Koorali road 0/00 to 16.413 Km	MD	0.08	KOTTAYAM
5321	Oravackal - Koorali road 0/00 to 16.413 Km	MD	0.67	KOTTAYAM
5322	Oravackal - Koorali road 0/00 to 16.413 Km	MD	0.04	KOTTAYAM
5323	Anikkadu Church Road	MD	0.06	KOTTAYAM
5324	Oravackal - Koorali road 0/00 to 16.413 Km	MD	0.06	KOTTAYAM
5325	Koottickal - Kavalai - Plappally	MD	0.02	KOTTAYAM
5326	Oravackal - Koorali road 0/00 to 16.413 Km	MD	0.86	KOTTAYAM
5327	Earuthupuzha Kothala road 0/0 to 5.450	MD	0.48	KOTTAYAM
5328	Oravackal - Koorali road 0/00 to 16.413 Km	MD	0.27	KOTTAYAM
5329	Chengalam - Enadickal road 0/00 - 1/750	MD	0.05	KOTTAYAM
5330	Chengalam - Enadickal road 0/00 - 1/750	MD	0.61	KOTTAYAM
5331	Changanacherry Vazhoor Road	MD	0.22	KOTTAYAM
5332	Kangazha Maruthoorpadi Road	MD	0.05	KOTTAYAM
5333	Moolplavu - Poovathukavala Kumbukal road - Vettorpurayidom	MD	0.01	KOTTAYAM
5334	Manarcadu thenganal Road	MD	0.67	KOTTAYAM
5335	Pallom loop 0/00 to 4/490km	MD	0.39	KOTTAYAM
5336	Changanacherry Vazhoor Road	MD	0.62	KOTTAYAM
5337	Pothenpuram road 0/00 to 5/00 Km	MD	0.13	KOTTAYAM
5338	Perumkavu Thalapady Madhavan Pady Road	MD	0.05	KOTTAYAM
5339	Pampady - Arickadu road 0/00 to 7/500	MD	0.16	KOTTAYAM
5340	Pampady - Vattamalapady - Vazhoor 4th reach	MD	0.68	KOTTAYAM
5341	J T S road	MD	0.25	KOTTAYAM
5342	Velloor Ayarkunnam 1st reach	MD	0.06	KOTTAYAM
5343	Pampady - Koorapada 0/0 to 4/250	MD	0.70	KOTTAYAM
5344	Areeparambu - Pampady road	MD	0.41	KOTTAYAM
5345	Pampady - Vattamalapady - Vazhoor 2nd reach	MD	0.04	KOTTAYAM
5346	Pampady - Koorapada 0/0 to 4/250	MD	0.14	KOTTAYAM
5347	Oravackal - Koorali road 0/00 to 16.413 Km	MD	0.12	KOTTAYAM
5348	Chungam - Seminary 0/00 to 1/910	MD	0.17	KOTTAYAM
5349	Manarcadu - Kidangoor road 0/0 to 13/2720 K.m	MD	0.25	KOTTAYAM
5350	Mannoppally - Poovatillappu road 0/00 Km to 8/300	MD	0.14	KOTTAYAM
5351	SH WAY - M.c.ROAD - 83/315 to 108/00 and 121/00 to	SH	0.00	KOTTAYAM
5352	Alappuzha - Changanachery road	SH	0.00	KOTTAYAM
5353	Alappuzha - Changanacherry	SH	0.25	KOTTAYAM
5354	Komenkerychira-Ambedkar colony AC road	MD	0.72	ALAPPUZHA
5355	Komenkerychira-Ambedkar colony AC road	MD	0.00	ALAPPUZHA
5356	Komenkerychira-Ambedkar colony AC road	MD	1.95	KOTTAYAM

Kerala State Disaster Management Plan, 2016

5357	82nd mile M.C road to5th mile C.W road	MD	0.20	KOTTAYAM
5358	Changanacherry-Kaviyoor road	MD	0.09	KOTTAYAM
5359	Alappuzha - Changanacherry	SH	1.77	KOTTAYAM
5360	Vengal - Veloomundakam Rd km 0/00 to 4/500	MD	1.89	KOTTAYAM
5361	MC Road	SH	0.22	KOTTAYAM
5362	Alappuzha - Changanacherry	SH	0.83	KOTTAYAM
5363	Market road via EMS road, AC Road, Perunna Ambalam	MD	0.02	KOTTAYAM
5364	Alappuzha - Changanacherry	SH	0.98	KOTTAYAM
5365	Lakshmipuram palace	MD	0.03	KOTTAYAM
5366	MC Road	SH	0.03	KOTTAYAM
5367	Chathavattom Mathumoola road	MD	0.06	KOTTAYAM
5368	Thottappadi,Mundukottal, Kailathupadi, Nalkavala, fathimapuram, iruppa, NSS	MD	0.14	KOTTAYAM
5369	MC Road	SH	0.08	KOTTAYAM
5370	Changanacherry-Kaviyoor road	MD	0.10	KOTTAYAM
5371	Thrakkodithanam kunnamthanam road	MD	0.17	KOTTAYAM
5372	Ezhuvathanam - Malikappadi road	MD	0.12	KOTTAYAM
5373	Market road via EMS road, AC Road, Perunna Ambalam	MD	0.39	KOTTAYAM
5374	Market road via EMS road, AC Road, Perunna Ambalam	MD	0.04	KOTTAYAM
5375	Market road via EMS road, AC Road, Perunna Ambalam	MD	0.11	KOTTAYAM
5376	Changanacherry Vazhoor Road	MD	0.00	KOTTAYAM
5377	82nd mile M.C road to5th mile C.W road	MD	0.26	KOTTAYAM
5378	Thottappadi,Mundukottal, Kailathupadi, Nalkavala, fathimapuram, iruppa, NSS	MD	0.03	KOTTAYAM
5379	Thottappadi,Mundukottal, Kailathupadi, Nalkavala, fathimapuram, iruppa, NSS	MD	0.50	KOTTAYAM
5380	Kunnankari - Kumaramkari - paral - Changanacherry road	MD	0.53	KOTTAYAM
5381	Jacob's Road B 0/00 to 0/400	MD	0.06	KOTTAYAM
5382	Kunnamkary Kumaramkary Paral Changanacherry road	MD	3.70	KOTTAYAM
5383	Chethippuzha landing Road	MD	0.08	KOTTAYAM
5384	Poovathummoodu - Chanchodi	MD	0.28	KOTTAYAM
5385	82nd mile M.C road to5th mile C.W road	MD	0.32	KOTTAYAM
5386	MC Road	SH	0.11	KOTTAYAM
5387	Changanacherry bypass	MD	0.90	KOTTAYAM
5388	Pathanadu - Kulathoor Road	MD	0.03	KOTTAYAM
5389	Pathanadu - Kulathoor Road	MD	0.21	KOTTAYAM
5390	MC Road	SH	0.30	KOTTAYAM
5391	Thazhathu vadakara - Kulathoormuzhy Road	MD	0.19	KOTTAYAM
5392	Thazhathu vadakara - Kulathoormuzhy Road	MD	0.49	KOTTAYAM
5393	Kannamperoor Chethippuzha Road	MD	0.50	KOTTAYAM

Kerala State Disaster Management Plan, 2016

5394	Theeradesom road	MD	0.09	KOTTAYAM
5395	Theeradesom road	MD	0.15	KOTTAYAM
5396	Plackapady Vellavoor road	MD	0.15	KOTTAYAM
5397	Changanacherry Vazhoor Road	MD	0.11	KOTTAYAM
5398	82nd mile M.C road to 5th mile C.W road	MD	0.20	KOTTAYAM
5399	Changanacherry Vazhoor Road	MD	0.12	KOTTAYAM
5400	Hill Highway	SH	0.02	KOTTAYAM
5401	Changanacherry Vazhoor Road	MD	0.03	KOTTAYAM
5402	Poovathummoodu - Chanchodi	MD	0.86	KOTTAYAM
5403	Pathickal mukku-Enachira	MD	0.25	KOTTAYAM
5404	Paippad Mammood road	MD	0.24	KOTTAYAM
5405	Changanacherry Vazhoor Road	MD	0.03	KOTTAYAM
5406	Changanacherry Vazhoor Road	MD	0.11	KOTTAYAM
5407	7th Mile C. W. Road	MD	0.17	KOTTAYAM
5408	Nadackapadam Venkotta road	MD	0.35	KOTTAYAM
5409	Link road Between Erumely Mukkada road Koratty Karibinthodu road	MD	0.04	KOTTAYAM
5410	Thuruthy Mulackamthuruthy road	MD	0.04	KOTTAYAM
5411	MC Road	SH	0.43	KOTTAYAM
5412	Rethupally - Padannaplavu Road	MD	0.04	KOTTAYAM
5413	Nedumkunnam punnaveli Road	MD	0.03	KOTTAYAM
5414	Manimala- Pazhayidam -Chengakunnu- Chenapady Erumely road	MD	0.02	KOTTAYAM
5415	Changanacherry Vazhoor Road	MD	0.24	KOTTAYAM
5416	Hill Highway	SH	0.04	KOTTAYAM
5417	Karithodu - Vayanasala Mattannoorkara - Nedumkavu roya I Road	MD	0.26	KOTTAYAM
5418	Nedumkunnam punnaveli Road	MD	0.05	KOTTAYAM
5419	Ring Roads System Erumely (a.) Koratty - Orungal kadavu Karimbint	MD	0.19	KOTTAYAM
5420	Manimala- Pazhayidam -Chengakunnu- Chenapady Erumely road	MD	0.02	KOTTAYAM
5421	Manarcadu thenganal Road	MD	0.22	KOTTAYAM
5422	Valiyakulam Cheeranchira Road	MD	0.15	KOTTAYAM
5423	Nedumkunnam Attakulam Road	MD	0.03	KOTTAYAM
5424	2nd mile CW road to Pallom thottakkad Road	MD	0.12	KOTTAYAM
5425	Vattapara Kumbickapuzha Varavoly Pekkavu Road	MD	0.30	KOTTAYAM
5426	Perumpanachy Thottackadu Road	MD	0.24	KOTTAYAM
5427	Perumpanachy Thottackadu Road	MD	0.12	KOTTAYAM
5428	Thottackadu Hospitalpady Valiyamannil palam Chakkumchira Kavala Ezhukunnelp	MD	0.38	KOTTAYAM
5429	Vakathanam-Perumpanachy road	MD	0.26	KOTTAYAM
5430	Theeradesom road	MD	0.07	KOTTAYAM
5431	Koothrapally kolloor Road	MD	0.28	KOTTAYAM
5432	Changanacherry Vazhoor Road	MD	0.64	KOTTAYAM

Kerala State Disaster Management Plan, 2016

5433	Koothrapally kolloor Road	MD	0.61	KOTTAYAM
5434	Punalur - Moovattupuzha road	SH	0.10	KOTTAYAM
5435	Kalambattuchira road	MD	0.36	KOTTAYAM
5436	Nalunnakkal Kalampattuchira Road	MD	0.11	KOTTAYAM
5437	Ring Roads System Erumely (a.) Koratty - Orungal kadavu Karimbint	MD	0.76	KOTTAYAM
5438	Kalayilpady Kariyilakuzhy Padiyarakadavu road	MD	1.37	KOTTAYAM
5439	K T D C -Orungal (River bank road)	MD	0.04	KOTTAYAM
5440	Kurichy Karunattuvala road	MD	0.10	KOTTAYAM
5441	Malikakadavu road	MD	0.25	KOTTAYAM
5442	Nedumkunnam Attakulam Road	MD	0.19	KOTTAYAM
5443	Changanacherry Vazhoor Road	MD	0.07	KOTTAYAM
5444	Vakathanam-Perumpanachy road	MD	0.12	KOTTAYAM
5445	Perumpanachy Thottackadu Road	MD	0.23	KOTTAYAM
5446	Mamudu Mannila Puliankunnu Road	MD	0.30	KOTTAYAM
5447	Changanacherry Vazhoor Road	MD	0.20	KOTTAYAM
5448	Changanacherry Vazhoor Road	MD	0.21	KOTTAYAM
5449	Kottayam - Kozhencherry	SH	0.03	KOTTAYAM
5450	Ring Roads System Erumely (a.) Koratty - Orungal kadavu Karimbint	MD	0.08	KOTTAYAM
5451	Sabarimala Koadikanal road	SH	0.07	KOTTAYAM
5452	Road leading to PHC Karukachal	MD	0.09	KOTTAYAM
5453	Nedumkunnam kavanakadavu Road	MD	0.14	KOTTAYAM
5454	Pazhayidom - Karikkattoor road	MD	0.03	KOTTAYAM
5455	Nedumon - Kulathoor Road	MD	0.86	KOTTAYAM
5456	Manimala- Pazhayidam -Chengakunnu- Chenapady Erumely road	MD	0.02	KOTTAYAM
5457	Koothrapally kolloor Road	MD	0.13	KOTTAYAM
5458	Karukachal manimala Road	MD	0.32	KOTTAYAM
5459	Pazhayidom - Karikkattoor road	MD	0.09	KOTTAYAM
5460	Narakathara - Payattupakka - Chakka Chambakka - Akkanady - Neelamperoor roa	MD	0.59	ALAPPUZHA
5461	Narakathara - Payattupakka - Chakka Chambakka - Akkanady - Neelamperoor roa	MD	0.00	KOTTAYAM
5462	Narakathara - Payattupakka - Chakka Chambakka - Akkanady - Neelamperoor roa	MD	0.00	ALAPPUZHA
5463	Narakathara - Payattupakka - Chakka Chambakka - Akkanady - Neelamperoor roa	MD	0.05	KOTTAYAM
5464	Punalur - Moovattupuzha road	SH	0.03	KOTTAYAM
5465	Thottackadu Hospitalpady Valiyamannil palam Chakkumchira Kavala Ezhukunnelp	MD	0.16	KOTTAYAM
5466	Kovely Edathanathupady Mulayamvely Nedumanny Road	MD	0.08	KOTTAYAM
5467	Karukachal manimala Road	MD	0.23	KOTTAYAM
5468	Nedumkunnam Attakulam Road	MD	0.34	KOTTAYAM
5469	Nedumkunnam punnaveli Road	MD	0.82	KOTTAYAM

Kerala State Disaster Management Plan, 2016

5470	Nedumkunnam punnaveli Road	MD	0.06	KOTTAYAM
5471	Karukachal manimala Road	MD	0.14	KOTTAYAM
5472	Karukachal manimala Road	MD	0.27	KOTTAYAM
5473	Karukachal manimala Road	MD	0.05	KOTTAYAM
5474	Pathanadu - Kulathoor Road	MD	0.11	KOTTAYAM
5475	Pathanadu - Kulathoor Road	MD	0.10	KOTTAYAM
5476	Karukachal manimala Road	MD	0.25	KOTTAYAM
5477	Karukachal manimala Road	MD	0.11	KOTTAYAM
5478	Karukachal manimala Road	MD	0.08	KOTTAYAM
5479	Kovely Edathanathupady Mulayamvely Nedumanny Road	MD	0.29	KOTTAYAM
5480	Punalur - Moovattupuzha road	SH	0.10	KOTTAYAM
5481	Manimala- Pazhayidam -Chengakunnu- Chenapady Erumely road	MD	0.06	KOTTAYAM
5482	2nd mile CW road to Pallom thottakkad Road	MD	0.39	KOTTAYAM
5483	12th Mile Nedumkunnam Chettymukku Mylady Kalavara Kannanchira	MD	0.07	KOTTAYAM
5484	Plackapady Vellavoor road	MD	3.70	KOTTAYAM
5485	Changanacherry Vazhoor Road	MD	1.29	KOTTAYAM
5486	Karukachal manimala Road	MD	0.57	KOTTAYAM
5487	Karukachal manimala Road	MD	0.37	KOTTAYAM
5488	Perumpanachy Thottackadu Road	MD	0.21	KOTTAYAM
5489	VattoLi Karukachal Road	MD	1.24	KOTTAYAM
5490	Vizhikkithodu - Chenappady Road	MD	0.05	KOTTAYAM
5491	Manarcadu thenganal Road	MD	0.18	KOTTAYAM
5492	Kannamchira Kottarithil kadavu Road	MD	0.62	KOTTAYAM
5493	Vakathanam karukachal Road	MD	0.14	KOTTAYAM
5494	Kottayam Kozhanchery Road	SH	0.60	KOTTAYAM
5495	Leshmipuram Panachikad Temple Road	MD	0.08	KOTTAYAM
5496	Perumpanachy Thottackadu Road	MD	0.49	KOTTAYAM
5497	Ampalakavala Kollakavala Road	MD	0.01	KOTTAYAM
5498	Kannamchira Kottarithil kadavu Road	MD	0.12	KOTTAYAM
5499	Cherumackal Road	MD	0.07	KOTTAYAM
5500	Kottayam Kozhanchery Road	SH	0.26	KOTTAYAM
5501	Thottackadu Hospitalpady Valiyamannil palam Chakkumchira Kavala Ezhukunnelp	MD	0.91	KOTTAYAM
5502	Manarcadu thenganal Road	MD	0.12	KOTTAYAM
5503	Pallom - Thottakkad	MD	0.17	KOTTAYAM
5504	Perumpanachy Thottackadu Road	MD	0.29	KOTTAYAM
5505	Kangazha Maruthoorpadi Road	MD	0.40	KOTTAYAM
5506	Pallom - Thottakkad	MD	0.10	KOTTAYAM
5507	2nd mile CW road to Pallom thottakkad Road	MD	0.14	KOTTAYAM
5508	Pallom - Thottakkad	MD	0.44	KOTTAYAM
5509	Kuzhimattom - Pathiyappally Road 1/600 - 3/900	MD	0.13	KOTTAYAM
5510	Changanacherry Vazhoor Road	MD	0.93	KOTTAYAM

Kerala State Disaster Management Plan, 2016

5511	Pampady - Nedumkunnu road 0/0 to 7.765	MD	2.19	KOTTAYAM
5512	Parayil - Valayil kadavu Road 0/00 - 1/020	MD	0.31	KOTTAYAM
5513	Hill Highway	SH	0.06	KOTTAYAM
5514	Changanacherry Vazhoor Road	MD	0.24	KOTTAYAM
5515	Manarcadu thenganal Road	MD	0.24	KOTTAYAM
5516	Parakulam Ennacherrykadavu Thrikkodamangalam Chakkanchira road	MD	0.05	KOTTAYAM
5517	Kannamchira Kottarathil kadavu Road	MD	0.24	KOTTAYAM
5518	Pallom - Thottakkad	MD	0.65	KOTTAYAM
5519	Kottayam Kozhanchery Road	SH	1.87	KOTTAYAM
5520	Thommichery Meenadom V.R.C Road	MD	0.07	KOTTAYAM
5521	Njaliyakuzhy-Kaithayil	MD	0.16	KOTTAYAM
5522	Chittar bridge - Vizhikkathodu Road	MD	0.06	KOTTAYAM
5523	Parakulam Ennacherrykadavu Thrikkodamangalam Chakkanchira road	MD	0.16	KOTTAYAM
5524	Mudackapady Nellikunnu Road	MD	0.09	KOTTAYAM
5525	Changanacherry Vazhoor Road	MD	0.43	KOTTAYAM
5526	12th Mile Nedumkunnam Chettymukku Mylady Kalavara Kannanchira	MD	0.17	KOTTAYAM
5527	Pallom - Thottakkad	MD	0.10	KOTTAYAM
5528	Njaliyakuzhy-Kaithayil	MD	0.13	KOTTAYAM
5529	Parakulam Ennacherrykadavu Thrikkodamangalam Chakkanchira road	MD	0.52	KOTTAYAM
5530	Kottayam Kozhanchery Road	SH	0.37	KOTTAYAM
5531	Thottackadu Hospitalpady Valiyamannil palam Chakkumchira Kavala Ezhukunnelp	MD	0.14	KOTTAYAM
5532	Thottakkad Kuttickal road	MD	0.55	KOTTAYAM
5533	Changanacherry Vazhoor Road	MD	0.68	KOTTAYAM
5534	Njaliyakuzhy-Kaithayil	MD	0.07	KOTTAYAM
5535	Changanacherry Vazhoor Road	MD	0.54	KOTTAYAM
5536	Hill Highway	SH	0.08	KOTTAYAM
5537	Mycology road	MD	0.02	KOTTAYAM
5538	Thottakkad Kuttickal road	MD	1.51	KOTTAYAM
5539	Pothenpuram - Moscow - Champakara lakshamveed - Vattackavu 3rd reach	MD	0.19	KOTTAYAM
5540	Changanacherry Vazhoor Road	MD	0.39	KOTTAYAM
5541	Changanacherry Vazhoor Road	MD	0.10	KOTTAYAM
5542	13/600 C.W. Road - Pathanadu	MD	0.19	KOTTAYAM
5543	Karackakuzhy Thottacked road 3rd reach	MD	0.23	KOTTAYAM
5544	Mannarakaram bridge Anjilippa-Njallamattom Vayal Road	MD	0.03	KOTTAYAM
5545	Hill Highway	SH	0.18	KOTTAYAM
5546	Parakulam Ennacherrykadavu Thrikkodamangalam Chakkanchira road	MD	0.94	KOTTAYAM
5547	Thottakkad Kuttickal road	MD	2.46	KOTTAYAM
5548	Pampady - Nedumkunnu road 0/0 to 7.765	MD	0.62	KOTTAYAM

Kerala State Disaster Management Plan, 2016

5549	Changanacherry Vazhoor Road	MD	0.08	KOTTAYAM
5550	Kanjirappara - Kanam Road	MD	0.04	KOTTAYAM
5551	Kanam - Pathanadu Road	MD	1.32	KOTTAYAM
5552	Njaliyakuzhy-Kaithayil	MD	0.53	KOTTAYAM
5553	Kottayam Kozhanchery Road	SH	0.11	KOTTAYAM
5554	Kanjirappara - Kanam Road	MD	0.22	KOTTAYAM
5555	Pallom loop 0/00 to 4/490km	MD	0.18	KOTTAYAM
5556	Kannamchira Kottarathil kadavu Road	MD	0.16	KOTTAYAM
5557	Poovam - Cheruvally - Elangoi Ullayam - Kanam Road	MD	0.07	KOTTAYAM
5558	Pampady - Nedumkunnu road 0/0 to 7.765	MD	0.37	KOTTAYAM
5559	Kuttickal Kangzha road	MD	0.88	KOTTAYAM
5560	Pothenpuram - Moscow - Champakara lakshamveed - Vattackavu 2nd reach	MD	0.28	KOTTAYAM
5561	Kottayam Kozhanchery Road	SH	0.13	KOTTAYAM
5562	Panacheppally Road	MD	0.03	KOTTAYAM
5563	Vettathukavala Meenadom Road	MD	0.09	KOTTAYAM
5564	Manarcadu thenganal Road	MD	0.23	KOTTAYAM
5565	Kottayam Kozhanchery Road	SH	0.10	KOTTAYAM
5566	Kuttickal Kangzha road	MD	0.16	KOTTAYAM
5567	Chennampally - Kangazha road 0/0 to 3/975	MD	0.09	KOTTAYAM
5568	Panachickad Temple Eravinalloor 0/00 - 2/485	MD	0.49	KOTTAYAM
5569	Vettathukavala Meenadom Road	MD	0.39	KOTTAYAM
5570	Vettathukavala Meenadom Road	MD	0.15	KOTTAYAM
5571	Pampady - Nedumkunnu road 0/0 to 7.765	MD	0.07	KOTTAYAM
5572	Karackakuzhy Thottacked road 2nd reach	MD	0.13	KOTTAYAM
5573	Pothenpuram - Moscow - Champakara lakshamveed - Vattackavu 2nd reach	MD	0.28	KOTTAYAM
5574	K.G College 4th reach	MD	0.65	KOTTAYAM
5575	K.G College 4th reach	MD	0.10	KOTTAYAM
5576	Mudackapady Nellikunnu Road	MD	0.87	KOTTAYAM
5577	Kottayam Kozhanchery Road	SH	0.18	KOTTAYAM
5578	Paruthumpara - Kollad Road 0/00 to 2/100 K.m	MD	0.34	KOTTAYAM
5579	K.G College 3rd reach	MD	0.07	KOTTAYAM
5580	Pallom - Puthuppally	MD	0.41	KOTTAYAM
5581	Illimoodu Kollad Road 0/00 - 4/600 Km	MD	0.41	KOTTAYAM
5582	K.G College 2nd reach	MD	0.21	KOTTAYAM
5583	Vennimala - Meenadom road 0/0 to 3/2	MD	0.25	KOTTAYAM
5584	Vettathukavala Govt: UPS Narakathodu Road	MD	0.90	KOTTAYAM
5585	Vettathukavala Govt: UPS Narakathodu Road	MD	0.08	KOTTAYAM
5586	K.G College 2nd reach	MD	0.08	KOTTAYAM
5587	Chennampally - Kangazha road 0/0 to 3/975	MD	0.09	KOTTAYAM
5588	Vettathukavala Govt: UPS Narakathodu Road	MD	0.14	KOTTAYAM
5589	NH 220	NH	0.02	KOTTAYAM

Kerala State Disaster Management Plan, 2016

5590	Puthupally Thottackadu Road	MD	0.09	KOTTAYAM
5591	Kanam - Kappukadu Road	MD	0.29	KOTTAYAM
5592	Sabarimala Koadikanal road	SH	0.02	KOTTAYAM
5593	NH 220	NH	0.36	KOTTAYAM
5594	Pampady - Nedumkunnu road 0/0 to 7.765	MD	0.04	KOTTAYAM
5595	Chennampally - Kangazha road 0/0 to 3/975	MD	0.05	KOTTAYAM
5596	NH 220	NH	1.13	KOTTAYAM
5597	Elamkavu - Moolepeedika Road	MD	0.20	KOTTAYAM
5598	NH 220	NH	0.68	KOTTAYAM
5599	NH 220	NH	0.05	KOTTAYAM
5600	K.G College 5th reach	MD	0.08	KOTTAYAM
5601	NH 220	NH	0.00	KOTTAYAM
5602	NH 220	NH	0.01	KOTTAYAM
5603	NH 220	NH	0.20	KOTTAYAM
5604	Puthupally Thottackadu Road	MD	0.53	KOTTAYAM
5605	Kottayam Kozhanchery Road	SH	0.11	KOTTAYAM
5606	NH 220	NH	0.73	KOTTAYAM
5607	MC Road	SH	0.46	KOTTAYAM
5608	94 th mile M.C. Road to Punnakkal chungam Road	MD	0.36	KOTTAYAM
5609	Puthupally Vennimala Road	MD	0.12	KOTTAYAM
5610	Moolavattom - Kollad Road 0/00 to 1/400	MD	0.24	KOTTAYAM
5611	Vennimala - Meenadom road 0/0 to 3/2	MD	0.13	KOTTAYAM
5612	Pothenpuram road 0/00 to 5/00 Km	MD	0.08	KOTTAYAM
5613	NH 220	NH	0.23	KOTTAYAM
5614	Karackakuzhy Thottacked road 0/00 to 2/200	MD	0.15	KOTTAYAM
5615	NH 220	NH	0.07	KOTTAYAM
5616	NH 220	NH	0.36	KOTTAYAM
5617	Puthupally Puthusserry Road	MD	0.03	KOTTAYAM
5618	Kanjirathumoodu Road	MD	0.25	KOTTAYAM
5619	NH 220	NH	0.40	KOTTAYAM
5620	Kanjirathumoodu Road	MD	0.34	KOTTAYAM
5621	94 th mile M.C. Road to Punnakkal chungam Road	MD	0.11	KOTTAYAM
5622	NH 220	NH	0.13	KOTTAYAM
5623	NH 220	NH	0.57	KOTTAYAM
5624	Elamkavu - Moolepeedika Road	MD	1.07	KOTTAYAM
5625	Approach road to Kumarakom H.S. and its 0/00 to 1/950 Km	MD	0.27	KOTTAYAM
5626	Kanjiram - Malarickal 0/00 - 1/480	MD	0.53	KOTTAYAM
5627	NH 220	NH	0.09	KOTTAYAM
5628	Puthupally Vennimala Road	MD	0.35	KOTTAYAM
5629	NH 220	NH	0.11	KOTTAYAM
5630	Thiruvvaruppu - Kumarakom Pandan bazaar 0/00 - 6/340	MD	3.54	KOTTAYAM
5631	Arupuzha - Parachal Road	MD	0.18	KOTTAYAM

Kerala State Disaster Management Plan, 2016

5632	Nedumkuzhy - Kothala 1st reach	MD	0.72	KOTTAYAM
5633	Pampady - Vattamalapady - Vazhoor 1st reach	MD	0.19	KOTTAYAM
5634	NH 220	NH	0.23	KOTTAYAM
5635	Pampady - Arickadu road 0/00 to 7/500	MD	1.26	KOTTAYAM
5636	Areeparambu - Pampady road	MD	0.50	KOTTAYAM
5637	Areeparambu - Pampady road	MD	0.10	KOTTAYAM
5638	Nedumkuzhy - Kothala 1st reach	MD	0.07	KOTTAYAM
5639	Approach road to Kumarakom H.S. and its 0/00 to 1/950 Km	MD	0.42	KOTTAYAM
5640	Nazarethu Pally 0/00 to 2/100 K.m	MD	2.70	KOTTAYAM
5641	MC Road	SH	1.36	KOTTAYAM
5642	Areeparambu - Pampady road	MD	0.20	KOTTAYAM
5643	Kanjikuzhy - Kollad 0/00 to 4/330	MD	0.49	KOTTAYAM
5644	NH 220	NH	0.41	KOTTAYAM
5645	Pampady - Koorapada 0/0 to 4/250	MD	0.46	KOTTAYAM
5646	Pampady - Arickadu road 0/00 to 7/500	MD	0.02	KOTTAYAM
5647	15th mile K.K. Road - Aruvikuzhy Road	MD	0.35	KOTTAYAM
5648	Muttambalam - Nagampadom 0/00 to 2/150 Km	MD	0.01	KOTTAYAM
5649	Manarcadu Keechal Road	MD	1.14	KOTTAYAM
5650	8th Mile Diet Pampady Muriankal road 13.35 1st reach	MD	0.24	KOTTAYAM
5651	Kottayam Kozhanchery Road	SH	1.12	KOTTAYAM
5652	Pathinanchilchira Road 0/00 - 1/100	MD	0.50	KOTTAYAM
5653	Kottayam - Karapuzha 0/00 to 1/895	MD	0.25	KOTTAYAM
5654	Manarcadu thenganal Road	MD	0.12	KOTTAYAM
5655	NH 220	NH	0.18	KOTTAYAM
5656	Velloor Ayarkunnam 2nd reach	MD	0.06	KOTTAYAM
5657	Payyapadi - Ayarkunnam 1st reach	MD	0.39	KOTTAYAM
5658	River Bank road	MD	0.15	KOTTAYAM
5659	River Bank road	MD	0.11	KOTTAYAM
5660	Kanjiram - Panampady 0/00 to 1/800	MD	0.02	KOTTAYAM
5661	Nedumkuzhy - Kothala 4th reach	MD	0.46	KOTTAYAM
5662	NH 220	NH	0.14	KOTTAYAM
5663	NH 220	NH	0.04	KOTTAYAM
5664	Puthupally Puthusserry Road	MD	0.82	KOTTAYAM
5665	NH 220	NH	0.14	KOTTAYAM
5666	Pampady - Koorapada 0/0 to 4/250	MD	0.25	KOTTAYAM
5667	15th mile K.K. Road Elangulam	MD	0.44	KOTTAYAM
5668	Kanjikuzhy -Eranjal road 0/00 to 2/150	MD	0.06	KOTTAYAM
5669	NH 220	NH	0.13	KOTTAYAM
5670	Approach road to Kumarakom H.S. and its 0/00 to 1/950 Km	MD	1.27	KOTTAYAM
5671	Pampady - Vattamalapady - Vazhoor 2nd reach	MD	1.20	KOTTAYAM
5672	Areeparambu - Pampady road	MD	0.47	KOTTAYAM

Kerala State Disaster Management Plan, 2016

5673	Veloor Road 0/00 to 2/082	MD	0.03	KOTTAYAM
5674	Kanjikuzhy - 0/00 to 2/150	MD	0.14	KOTTAYAM
5675	Pampady - Vattamalapady - Vazhoor 2nd reach	MD	0.02	KOTTAYAM
5676	Nedumkuzhy - Kothala 3rd reach	MD	0.47	KOTTAYAM
5677	Velloor Manjamattom road 0/00 to 9.110 K.m	MD	0.46	KOTTAYAM
5678	Velloor Manjamattom road 0/00 to 9.110 K.m	MD	0.16	KOTTAYAM
5679	Nedumkuzhy - Kothala 2nd reach	MD	0.71	KOTTAYAM
5680	8th Mile Diet Pampady Muriankal road 13.35 2nd reach	MD	0.10	KOTTAYAM
5681	Manarcadu - Kidangoor road 0/0 to 13/2720 K.m	MD	0.16	KOTTAYAM
5682	Nedumkuzhy - Kothala 2nd reach	MD	0.56	KOTTAYAM
5683	Velloor Ayarkunnam 2nd reach	MD	0.09	KOTTAYAM
5684	Kanjikuzhy -Eranjal road 0/00 to 2/150	MD	0.13	KOTTAYAM
5685	Payyapadi - Ayarkunnam 2nd reach	MD	0.09	KOTTAYAM
5686	Velloor Manjamattom road 0/00 to 9.110 K.m	MD	0.06	KOTTAYAM
5687	Kunnelppeedika -Vettipady - Gramattom - Mundakun 1st reach	MD	0.22	KOTTAYAM
5688	Kottayam - Kumarakom	MD	3.71	KOTTAYAM
5689	Municipal bus Nagampadom 0/00 - 0/340	MD	0.10	KOTTAYAM
5690	Velloor Manjamattom road 0/00 to 9.110 K.m	MD	0.87	KOTTAYAM
5691	Kottayam - Kumarakom	MD	0.97	KOTTAYAM
5692	Lower Bazaar 0/00 to 2/660 K.m	MD	0.04	KOTTAYAM
5693	Link Road connecting K.K and M.C. Road and L.B.S Road 0/00 to 1/130	MD	0.05	KOTTAYAM
5694	MC Road	SH	0.54	KOTTAYAM
5695	Pampady - Vattamalapady - Vazhoor 4th reach	MD	0.44	KOTTAYAM
5696	Pampady - Vattamalapady - Vazhoor 3rd reach	MD	0.15	KOTTAYAM
5697	Illickal - Kuzhithar 0/00 to 5/400	MD	0.31	KOTTAYAM
5698	Illickal - Kuzhithar 0/00 to 5/400	MD	1.16	KOTTAYAM
5699	Parallel road to M.C. Road from chungam to Medical College	MD	0.65	KOTTAYAM
5700	Thiruvatta Nattasery Road	MD	0.88	KOTTAYAM
5701	Areeparambu - Pampady road	MD	0.08	KOTTAYAM
5702	Oravackal - Koorali road 0/00 to 16.413 Km	MD	0.48	KOTTAYAM
5703	Thiruvanchoor Road	MD	0.20	KOTTAYAM
5704	15th mile K.K. Road - AruvikuzhyRoad	MD	0.72	KOTTAYAM
5705	Oravackal - Koorali road 0/00 to 16.413 Km	MD	2.24	KOTTAYAM
5706	8th Mile Diet Pampady Muriankal road 13.35 2nd reach	MD	0.42	KOTTAYAM
5707	Velloor Ayarkunnam 2nd reach	MD	0.90	KOTTAYAM
5708	Oravackal - Koorali road 0/00 to 16.413 Km	MD	0.15	KOTTAYAM
5709	Parallel road to M.C. Road from chungam to Medical College	MD	0.30	KOTTAYAM
5710	Payyapadi - Ayarkunnam 2nd reach	MD	0.06	KOTTAYAM
5711	Vazhoor - Puliyanloor Road	MD	0.10	KOTTAYAM

Kerala State Disaster Management Plan, 2016

5712	Chengalam Pallickathodu road	MD	0.92	KOTTAYAM
5713	Kavungupalam Naiplavu Road	MD	0.02	KOTTAYAM
5714	Oravackal - Koorali road 0/00 to 16.413 Km	MD	0.42	KOTTAYAM
5715	Kottayam Parippu	MD	0.41	KOTTAYAM
5716	Thiruvatta Kallumada Road	MD	0.33	KOTTAYAM
5717	Thiruvatta Kallumada Road	MD	0.14	KOTTAYAM
5718	Thiruvanchoor Road	MD	0.27	KOTTAYAM
5719	Velloor Ayarkunnam 2nd reach	MD	0.10	KOTTAYAM
5720	Oravackal - Koorali road 0/00 to 16.413 Km	MD	0.12	KOTTAYAM
5721	Ayarkunnam - Pampady R0ad	MD	0.33	KOTTAYAM
5722	Velloor Manjamattom road 2nd reach	MD	0.04	KOTTAYAM
5723	MC Road	SH	0.16	KOTTAYAM
5724	Thannikkapady Eruthupuzha 4th reach	MD	0.77	KOTTAYAM
5725	Kaniparambu Thachilangadu 2nd reach	MD	0.36	KOTTAYAM
5726	Thiruvanchoor Road	MD	0.22	KOTTAYAM
5727	Manarcadu - Kidangoor road 0/0 to 13/2720 K.m	MD	0.17	KOTTAYAM
5728	Thannikkapady Eruthupuzha 4th reach	MD	0.11	KOTTAYAM
5729	Kottayam Parippu	MD	0.04	KOTTAYAM
5730	Kaniparambu Thachilangadu 2nd reach	MD	0.02	KOTTAYAM
5731	Parallel road to M.C. Road from chungam to Medical College	MD	0.27	KOTTAYAM
5732	Oravackal - Kannankunnu road 0/00 to 3/900 K.m	MD	0.16	KOTTAYAM
5733	98th mile MC Road to Parampuzha Road	MD	2.63	KOTTAYAM
5734	Tharakunnu - Palllickathodu 0 to 1/300 Km	MD	0.14	KOTTAYAM
5735	Thannikkapady Eruthupuzha 4th reach	MD	0.30	KOTTAYAM
5736	Ayarkunnam - Pampady R0ad	MD	0.18	KOTTAYAM
5737	Aruvikuzhy - Thodanal Road 2nd reach	MD	0.06	KOTTAYAM
5738	Vazhoor - Puliyanoor Road	MD	0.61	KOTTAYAM
5739	Payyapadi - Ayarkunnam 3rd reach	MD	0.13	KOTTAYAM
5740	MC Road	SH	0.11	KOTTAYAM
5741	Velloor Ayarkunnam 3rd reach	MD	0.62	KOTTAYAM
5742	Oravackal - Kannankunnu road 0/00 to 3/900 K.m	MD	0.02	KOTTAYAM
5743	Thiruvanchoor Road	MD	0.62	KOTTAYAM
5744	Kottayam Parippu	MD	0.03	KOTTAYAM
5745	Eranjal - Thiruvanchoor 0/00 to 5/400	MD	5.54	KOTTAYAM
5746	Velloor Ayarkunnam 4th reach	MD	0.72	KOTTAYAM
5747	Payyapadi - Ayarkunnam 4th reach	MD	0.09	KOTTAYAM
5748	Pullarikunnu Road	MD	1.26	KOTTAYAM
5749	Ayarkunnam - Pampady R0ad	MD	0.13	KOTTAYAM
5750	Koovapoika - Mozhoor - Karimpani road 0/00 to 4.140 Km 1st reach	MD	1.21	KOTTAYAM
5751	Kaniparambu Thachilangadu 1st reach	MD	0.16	KOTTAYAM
5752	Koottickal - Kavalai - Plappally	MD	0.02	KOTTAYAM
5753	Koottickal - Kavalai - Plappally	MD	0.12	KOTTAYAM

Kerala State Disaster Management Plan, 2016

5754	Mundakayam-Koottickal Elamkadu	MD	0.05	KOTTAYAM
5755	Mundakayam-Koottickal Elamkadu	MD	0.04	KOTTAYAM
5756	Mundakayam-Koottickal Elamkadu	MD	0.14	KOTTAYAM
5757	Mundakayam-Koottickal Elamkadu	MD	0.18	KOTTAYAM
5758	Ayarkunnam - Pampady R0ad	MD	0.08	KOTTAYAM
5759	Ayarkunnam - Pampady R0ad	MD	0.06	KOTTAYAM
5760	Oravackal - Kannankunnu road 0/00 to 3/900 K.m	MD	0.08	KOTTAYAM
5761	Kudamaloor Road	MD	0.47	KOTTAYAM
5762	Kaniparambu Thachilangadu 4th reach	MD	0.82	KOTTAYAM
5763	Mannoppally - Poovatillappu road 0/00 Km to 8/300	MD	0.12	KOTTAYAM
5764	Thiruvanchoor Road	MD	0.46	KOTTAYAM
5765	Vazhoor - Puliyanoor Road	MD	0.09	KOTTAYAM
5766	Aruvikuzhy - Thodanal Road3rd reach	MD	0.11	KOTTAYAM
5767	Ayarkunnam Thiruvanchoor Road	MD	0.22	KOTTAYAM
5768	Kavumpady Thannikka pady Road	MD	0.30	KOTTAYAM
5769	Ayarkunnam - Pampady R0ad	MD	0.82	KOTTAYAM
5770	Oravackal - Kannankunnu road 0/00 to 3/900 K.m	MD	0.15	KOTTAYAM
5771	Thannikkapady Eruthupuzha 1st reach	MD	0.06	KOTTAYAM
5772	MC Road	SH	0.68	KOTTAYAM
5773	Mannoppally - Poovatillappu road 0/00 Km to 8/300	MD	0.34	KOTTAYAM
5774	Parallel road to M.C. Road from chungam to Medical College	MD	0.30	KOTTAYAM
5775	Thiruvanchoor Chengalam road 0/00 to 19/00 1st reach	MD	0.11	KOTTAYAM
5776	Mannoppally - Poovatillappu road 0/00 Km to 8/300	MD	0.12	KOTTAYAM
5777	Parekkad Vazheippadi Road 2nd reach	MD	0.14	KOTTAYAM
5778	Kumarakom - Vechoor road	MD	4.15	KOTTAYAM
5779	Kallungathara Cheepunkal Road	MD	5.78	KOTTAYAM
5780	Parekkad Vazheippadi Road 3rd reach	MD	0.54	KOTTAYAM
5781	Arumanoor Road	MD	0.01	KOTTAYAM
5782	Arpookara Ammenchery Road	MD	0.23	KOTTAYAM
5783	Adichira Mannanam Road	MD	0.41	KOTTAYAM
5784	Kudamaloor Mananam Road	MD	1.10	KOTTAYAM
5785	Kallumada Kallungathara Road	MD	0.79	KOTTAYAM
5786	Thiruvanchoor Road	MD	0.80	KOTTAYAM
5787	Parallel road to M.C. Road from chungam to Medical College	MD	0.16	KOTTAYAM
5788	Ayarkunnam - Pampady R0ad	MD	0.26	KOTTAYAM
5789	Thannikkapady Eruthupuzha 3rd reach	MD	1.17	KOTTAYAM
5790	Payyapadi - Ayarkunnam 5th reach	MD	0.25	KOTTAYAM
5791	Punalur - Moovattupuzha road	SH	2.79	KOTTAYAM
5792	Kanjirappally - Elikulam Road	MD	0.08	KOTTAYAM
5793	Neelimangalam Peroor Road	MD	1.39	KOTTAYAM
5794	Thiruvanchoor Road	MD	0.49	KOTTAYAM

Kerala State Disaster Management Plan, 2016

5795	Paika - Chengalom Road	MD	0.24	KOTTAYAM
5796	Ayarkunnam Thiruvanchoor Road	MD	0.26	KOTTAYAM
5797	MC Road	SH	0.13	KOTTAYAM
5798	Kudamaloor Mananam Road	MD	0.09	KOTTAYAM
5799	Gandhinagar Road	MD	1.20	KOTTAYAM
5800	Kaithakkal Canal Kallara Road	MD	0.38	KOTTAYAM
5801	Cheepunkal Maniyaparampu Medical College Road	MD	0.24	KOTTAYAM
5802	Ayarkunnam Thiruvanchoor Road	MD	0.26	KOTTAYAM
5803	Mannanam Pulikuttissery Road	MD	0.12	KOTTAYAM
5804	Babu Chazhikkadan road	MD	0.15	KOTTAYAM
5805	Muthalavalel Kakkathodyu Road	MD	1.35	KOTTAYAM
5806	Thandassery parekkadavu Road	MD	0.79	KOTTAYAM
5807	Kuttikattukavala - Mannathodu 2nd reach	MD	0.13	KOTTAYAM
5808	Manarcadu - Kidangoor road 0/0 to 13/2720 K.m	MD	0.16	KOTTAYAM
5809	Ayarkunnam Thiruvanchoor Road	MD	0.49	KOTTAYAM
5810	Parekkad Vazheippadi Road 1 st reach	MD	0.03	KOTTAYAM
5811	Ayarkunnam - Pampady Road	MD	0.24	KOTTAYAM
5812	Mundakayam-Koottickal Elamkadu	MD	0.02	KOTTAYAM
5813	Mundakayam-Koottickal Elamkadu	MD	0.02	KOTTAYAM
5814	Thiruvanchoor Chengalam road 0/00 to 19/00 1st reach	MD	0.71	KOTTAYAM
5815	Manjamattom Kozhuvanal road 1st reach	MD	0.74	KOTTAYAM
5816	Parekkad Vazheippadi Road 2nd reach	MD	0.70	KOTTAYAM
5817	Thiruvanchoor Chengalam road 0/00 to 19/00 1st reach	MD	0.15	KOTTAYAM
5818	Parevalavu Valiyamattom padi Road	MD	0.13	KOTTAYAM
5819	Mannanam Pulikuttissery Road	MD	0.03	KOTTAYAM
5820	Arumanoor Road	MD	1.04	KOTTAYAM
5821	Parekkad Vazheippadi Road 1 st reach	MD	1.50	KOTTAYAM
5822	Arumanoor Road	MD	0.64	KOTTAYAM
5823	Thiruvanchoor Chengalam road 0/00 to 19/00 1st reach	MD	0.12	KOTTAYAM
5824	Thiruvanchoor Chengalam road 0/00 to 19/00 1st reach	MD	0.36	KOTTAYAM
5825	Manjamattom - Kezhuvankulam road 0/00 to 2/350	MD	0.48	KOTTAYAM
5826	Arumanoor Road	MD	0.33	KOTTAYAM
5827	Thiruvanchoor Chengalam road 0/00 to 19/00 1st reach	MD	0.06	KOTTAYAM
5828	Parevalavu Valiyamattom padi Road	MD	0.31	KOTTAYAM
5829	Thandassery parekkadavu Road	MD	1.75	KOTTAYAM
5830	Punalur - Moovattupuzha road	SH	0.15	KOTTAYAM
5831	MC Road	SH	0.21	KOTTAYAM
5832	Caritas Ammanchery Road	MD	0.53	KOTTAYAM
5833	Cheepunkal Maniyaparampu Medical College Road	MD	0.08	KOTTAYAM
5834	Kumarakom - Vechoor road	MD	1.02	KOTTAYAM

Kerala State Disaster Management Plan, 2016

5835	Mattakara - Kummannore road 0 to 4/100	MD	0.09	KOTTAYAM
5836	Thiruvanchoor Chengalam road 0/00 to 19/00 1st reach	MD	0.36	KOTTAYAM
5837	Kozhuvanal Thokadu Kanjiramattom Road	MD	0.71	KOTTAYAM
5838	Adichira Mannanam Road	MD	0.86	KOTTAYAM
5839	Kaithakkal Canal Kallara Road	MD	0.27	KOTTAYAM
5840	Mannanam Kaipuzha Road	MD	0.47	KOTTAYAM
5841	Thiruvanchoor Chengalam road 0/00 to 19/00 1st reach	MD	0.03	KOTTAYAM
5842	Parevalavu Valiyamattom padi Road	MD	0.15	KOTTAYAM
5843	Cheepunkal Maniyaparampu Medical College Road	MD	6.52	KOTTAYAM
5844	Manjamattom - Kezhuvankulam road 0/00 to 1/450	MD	0.46	KOTTAYAM
5845	Parevalavu Valiyamattom padi Road	MD	0.76	KOTTAYAM
5846	Kumarakom - Vechoor road	MD	0.52	KOTTAYAM
5847	Cheuvannaplavu - Kozhuvanal road 0 to 2/500	MD	0.12	KOTTAYAM
5848	Poovarani - Vilakkumaruthu ? Kozhuvanal Road	MD	0.63	KOTTAYAM
5849	Mattakara - Kummannore road 0 to 4/100	MD	0.33	KOTTAYAM
5850	Manarcadu - Kidangoor road 0/0 to 13/2720 K.m	MD	0.65	KOTTAYAM
5851	Kuttikattukavala - Mannathodu 4th reach	MD	0.10	KOTTAYAM
5852	Paika - Chengalom Road	MD	0.19	KOTTAYAM
5853	Paika Valiya Kottaram Kochu Kottaram Kappilkunnu	MD	0.45	KOTTAYAM
5854	Adichira Mannanam Road	MD	0.14	KOTTAYAM
5855	Athirampuzha Amalagiri Road	MD	0.36	KOTTAYAM
5856	Manjamattom - Kezhuvankulam road 0/00 to 1/450	MD	0.22	KOTTAYAM
5857	Manarcadu - Kidangoor road 0/0 to 13/2720 K.m	MD	0.21	KOTTAYAM
5858	Mattakara - Kummannore road 0 to 4/100	MD	0.04	KOTTAYAM
5859	Kaithakkal Canal Kallara Road	MD	0.04	KOTTAYAM
5860	vattitharamattom Kidangoor Road	MD	3.00	KOTTAYAM
5861	Mutholy Kongadoor Road	MD	0.48	KOTTAYAM
5862	Thazhaveli - Kochukottara	MD	0.11	KOTTAYAM
5863	Poovarani - Vilakkumaruthu ? Kozhuvanal Road	MD	0.59	KOTTAYAM
5864	Adichira Mannanam Road	MD	0.25	KOTTAYAM
5865	Athirampuzha Lizue Kaipuzha Road	MD	0.61	KOTTAYAM
5866	Parolickal Muttappally Road	MD	0.20	KOTTAYAM
5867	Alappuzha - Changanacherry	SH	2.30	KOTTAYAM
5868	Athirampuzha Ettumanoor Road	MD	0.09	KOTTAYAM
5869	Mutholy Kongadoor Road	MD	0.55	KOTTAYAM
5870	Punnathura Tile Factory Road	MD	0.98	KOTTAYAM
5871	MC Road	SH	0.25	KOTTAYAM
5872	Thiruvanchoor Road	MD	1.83	KOTTAYAM
5873	Vazhoor - Puliyannoor Road	MD	0.82	KOTTAYAM
5874	Ettumanoor - Poonjar road	SH	0.58	KOTTAYAM
5875	Vilanguparakadavu - Vazhamattom Road	MD	0.65	KOTTAYAM

Kerala State Disaster Management Plan, 2016

5876	Ettumanoor - Poonjar road	SH	0.55	KOTTAYAM
5877	Vazhoor - Puliyanoor Road	MD	1.03	KOTTAYAM
5878	Vaduthala Kidangoor Kummannoor Maridam Road	MD	0.07	KOTTAYAM
5879	Cherpunkal - Marangattupilly Road	MD	0.55	KOTTAYAM
5880	Anamala Kurumalloor Road	MD	0.29	KOTTAYAM
5881	Teekoy Thalanadu - Moonnilavu Road	MD	0.03	KOTTAYAM
5882	Prayar - Kadaplamattom Road	MD	0.17	KOTTAYAM
5883	Prayar - Koodallor ? Kadaplamattom Road	MD	0.16	KOTTAYAM
5884	Konippadu Macombu Road	MD	0.11	KOTTAYAM
5885	Meenachil Kaduthuruthy Road	MD	0.97	KOTTAYAM
5886	Elankavu Temple road	MD	0.04	KOTTAYAM
5887	Vadayar Kallattupuram Ezhumamthuruthu Muttuchira Road	MD	0.07	KOTTAYAM
5888	Ettumanoor - Poonjar road	SH	0.05	KOTTAYAM
5889	Arumanoor Road	MD	1.98	KOTTAYAM
5890	Athirampuzha Ettumanoor Road	MD	0.88	KOTTAYAM
5891	Manarcadu - Kidangoor road 0/0 to 13/2720 K.m	MD	1.26	KOTTAYAM
5892	Sabarimala Koadikanal road	SH	0.02	KOTTAYAM
5893	Kidangoor Elapunkal	MD	0.34	KOTTAYAM
5894	Mevada - Kanjiramattom Road	MD	0.11	KOTTAYAM
5895	Alappuzha Madurai road	SH	1.09	KOTTAYAM
5896	Alappuzha - Changanacherry	SH	0.45	KOTTAYAM
5897	Mannanikkadavu - maliackal moolethundy road	MD	0.27	KOTTAYAM
5898	Ettumanoor - Poonjar road	SH	0.54	KOTTAYAM
5899	Mevada - Kanjiramattom Road	MD	0.28	KOTTAYAM
5900	Kavumkadavu - Valathookku	MD	0.03	KOTTAYAM
5901	Ettumanoor - Poonjar road	SH	0.02	KOTTAYAM
5902	Manarcadu - Kidangoor road 0/0 to 13/2720 K.m	MD	0.31	KOTTAYAM
5903	Ettumanoor Vechoor Road	MD	0.20	KOTTAYAM
5904	Parolickal Muttappally Road	MD	0.07	KOTTAYAM
5905	Alappuzha - Madhura road	SH	1.03	KOTTAYAM
5906	Ettumanoor - Poonjar road	SH	0.01	KOTTAYAM
5907	Ettumanoor - Poonjar road	SH	0.03	KOTTAYAM
5908	Mannanikkadavu - maliackal moolethundy road	MD	0.40	KOTTAYAM
5909	Punalur - Moovattupuzha road	SH	0.96	KOTTAYAM
5910	Edamattom Thidanadu Road	MD	0.12	KOTTAYAM
5911	Mutholi - kozhuvanal Road	MD	0.83	KOTTAYAM
5912	Mutholy Kongadoor Road	MD	0.11	KOTTAYAM
5913	Kidangoor Temple Chempilavu Road	MD	2.26	KOTTAYAM
5914	Mattakara - Kummannore road 0 to 4/100	MD	0.42	KOTTAYAM
5915	Mattom Vechoor Road	MD	3.45	KOTTAYAM
5916	Punalur - Moovattupuzha road	SH	0.10	KOTTAYAM
5917	Poonjar Peringalam Road	MD	0.42	KOTTAYAM
5918	Erattupetta - Chennadu Road	MD	0.33	KOTTAYAM

Kerala State Disaster Management Plan, 2016

5919	Ettumanoor - Poonjar road	SH	0.81	KOTTAYAM
5920	Mannanikkadavu - maliackal moolethundy road	MD	0.64	KOTTAYAM
5921	Mutholy Poovarani Road	MD	0.21	KOTTAYAM
5922	MC Road	SH	0.30	KOTTAYAM
5923	Ettumanoor - Poonjar road	SH	0.12	KOTTAYAM
5924	Manarcadu - Kidangoor road 0/0 to 13/2720 K.m	MD	1.28	KOTTAYAM
5925	Mutholi - kozhuvanal Road	MD	0.12	KOTTAYAM
5926	Vazhoor - Puliyannoor Road	MD	0.55	KOTTAYAM
5927	Ettumanoor - Poonjar road	SH	0.21	KOTTAYAM
5928	Alappuzha - Changanacherry	SH	1.46	KOTTAYAM
5929	Ettumanoor - Poonjar road	SH	0.25	KOTTAYAM
5930	Parolickal Muttappally Road	MD	0.12	KOTTAYAM
5931	Kunne Pallikkulam Panthathala Road	MD	0.15	KOTTAYAM
5932	Cherpunkal Chempilavu Road	MD	1.02	KOTTAYAM
5933	Cherpunkal Kozhuvanal Road	MD	0.04	KOTTAYAM
5934	Alappuzha - Changanacherry	SH	2.25	KOTTAYAM
5935	Cherpunkal Kozhuvanal Road	MD	0.12	KOTTAYAM
5936	Punalur - Moovattupuzha road	SH	0.33	KOTTAYAM
5937	Ettumanoor - Poonjar road	SH	0.51	KOTTAYAM
5938	Cause way Road	MD	0.04	KOTTAYAM
5939	Anamala Kurumalloor Road	MD	0.12	KOTTAYAM
5940	Sabarimala Koadikanal road	SH	0.04	KOTTAYAM
5941	Pala Mevada Road	MD	0.54	KOTTAYAM
5942	Cherupuzhpam Mukalel Peedika Road	MD	0.04	KOTTAYAM
5943	Mutholy Poovarani Road	MD	0.22	KOTTAYAM
5944	Aruvithura - Poovathodu Road	MD	0.02	KOTTAYAM
5945	Mattakara - Kummannore road 0 to 4/100	MD	0.58	KOTTAYAM
5946	Ettumanoor - Poonjar road	SH	0.07	KOTTAYAM
5947	Muttom Jn - Vadakkekara	MD	0.19	KOTTAYAM
5948	Ettumanoor - Poonjar road	SH	0.05	KOTTAYAM
5949	Sabarimala Koadikanal road	SH	0.05	KOTTAYAM
5950	Ettumanoor - Poonjar road	SH	0.11	KOTTAYAM
5951	Ettumanoor - Poonjar road	SH	0.09	KOTTAYAM
5952	Prayar - Kadaplamattom Road	MD	0.27	KOTTAYAM
5953	Vaduthala Kidangoor Kummannoor Maridam Road	MD	0.35	KOTTAYAM
5954	Mutholy Poovarani Road	MD	0.11	KOTTAYAM
5955	Vazhoor - Puliyannoor Road	MD	0.20	KOTTAYAM
5956	Ettumanoor - Poonjar road	SH	1.03	KOTTAYAM
5957	Cherpunkal Kozhuvanal Road	MD	0.59	KOTTAYAM
5958	Mutholy Poovarani Road	MD	0.30	KOTTAYAM
5959	Aruvihura College road	MD	0.04	KOTTAYAM
5960	Mutholy chepunkal Road	MD	1.33	KOTTAYAM
5961	Ettumanoor - Poonjar road	SH	0.02	KOTTAYAM

Kerala State Disaster Management Plan, 2016

5962	Ettumanoor Vechoor Road	MD	1.14	KOTTAYAM
5963	Kurisuppally Thalappally Road	MD	0.04	KOTTAYAM
5964	Onamthuruthu Kurumalloor Road	MD	0.05	KOTTAYAM
5965	Vaduthala Kidangoor Kummannoor Maridam Road	MD	0.21	KOTTAYAM
5966	Koodalloor Road	MD	0.08	KOTTAYAM
5967	Parolickal Muttappally Road	MD	0.25	KOTTAYAM
5968	Ettumanoor - Poonjar road	SH	1.19	KOTTAYAM
5969	Pala Mevada Road	MD	1.22	KOTTAYAM
5970	Punalur - Moovattupuzha road	SH	1.78	KOTTAYAM
5971	Kummannoor Koodalloor Road	MD	0.24	KOTTAYAM
5972	V.T. Road	MD	0.03	KOTTAYAM
5973	Bharananganam - Vazhamattom Road	MD	1.29	KOTTAYAM
5974	Ettumanoor - Poonjar road	SH	0.26	KOTTAYAM
5975	Koodalloor Road	MD	0.32	KOTTAYAM
5976	Kuruppunthara Neendoor Road	MD	0.29	KOTTAYAM
5977	Teekoy - Maravikkallu	MD	0.02	KOTTAYAM
5978	Nambiakulam Vedagiri Road	MD	0.35	KOTTAYAM
5979	Nambiakulam Railway Gate Parippally road	MD	0.39	KOTTAYAM
5980	Kummannoor Koodalloor Road	MD	0.07	KOTTAYAM
5981	Ettumanoor - Poonjar road	SH	2.48	KOTTAYAM
5982	Vempally - Kadapoor Road	MD	0.31	KOTTAYAM
5983	Punalur - Moovattupuzha road	SH	0.17	KOTTAYAM
5984	Pala Parappally Road	MD	2.69	KOTTAYAM
5985	Cherpunkal Mutholy Pala Parappally-Bharananganam Road	MD	2.85	KOTTAYAM
5986	Punalur - Moovattupuzha road	SH	0.15	KOTTAYAM
5987	Ettumanoor - Poonjar road	SH	2.10	KOTTAYAM
5988	Ambara Mankombu Road	MD	0.87	KOTTAYAM
5989	Thekkemury - Andoor Road	MD	0.61	KOTTAYAM
5990	MC Road	SH	0.16	KOTTAYAM
5991	Vempally - Kadapoor Road	MD	0.17	KOTTAYAM
5992	MC Road	SH	0.02	KOTTAYAM
5993	Ettumanoor - Poonjar road	SH	0.90	KOTTAYAM
5994	Punalur - Moovattupuzha road	SH	0.33	KOTTAYAM
5995	Koodalloor Road	MD	0.33	KOTTAYAM
5996	Punalur - Moovattupuzha road	SH	0.25	KOTTAYAM
5997	Prayar - Koodalloor ? Kadaplamattom Road	MD	0.09	KOTTAYAM
5998	Punalur - Moovattupuzha road	SH	0.62	KOTTAYAM
5999	Ettumanoor - Poonjar road	SH	2.19	KOTTAYAM
6000	Kanakkary Vempally Road	MD	0.36	KOTTAYAM
6001	Cherpunkal - Marangattupilly Road	MD	0.12	KOTTAYAM
6002	MC Road	SH	0.33	KOTTAYAM
6003	Vempally - Vayala Road	MD	0.44	KOTTAYAM
6004	Pala Kozha Road	MD	0.45	KOTTAYAM

Kerala State Disaster Management Plan, 2016

6005	Sabarimala Koadikanal road	SH	0.89	KOTTAYAM
6006	Vayala - Koodalloor Road	MD	0.12	KOTTAYAM
6007	Chakkapally Susannapalam Puvasserri road	MD	0.43	KOTTAYAM
6008	Kothanalloor Onamthuruthu Road	MD	0.23	KOTTAYAM
6009	Alappuzha - Changanacherry	SH	2.08	KOTTAYAM
6010	Kanakkary Thottuva Road	MD	0.12	KOTTAYAM
6011	Vempally Kothanalloor Road	MD	0.27	KOTTAYAM
6012	Kuruppunthara Neendoor Road	MD	0.43	KOTTAYAM
6013	padinjathumkara Thamarakulam	MD	0.39	KOTTAYAM
6014	Sabarimala Koadikanal road	SH	0.07	KOTTAYAM
6015	Pala Ramapuram Road	MD	1.22	KOTTAYAM
6016	Pala Ramapuram Road	MD	0.25	KOTTAYAM
6017	Vayala - Koodalloor Road	MD	0.52	KOTTAYAM
6018	Palayam Thiruvellikal Road	MD	0.11	KOTTAYAM
6019	Thekkemury - Andoor Road	MD	0.25	KOTTAYAM
6020	Kadaplamattom Vempally Road	MD	0.51	KOTTAYAM
6021	Kadaplamattom Vempally Road	MD	0.32	KOTTAYAM
6022	Kadaplamattom Vempally Road	MD	0.02	KOTTAYAM
6023	Kuruppunthara Kalampukadu Road	MD	0.20	KOTTAYAM
6024	Kaalikavu Vayala Road	MD	0.13	KOTTAYAM
6025	Vayala - Myladumpara Marangattupilly Road	MD	0.11	KOTTAYAM
6026	Kadaplamattom Vempally Road	MD	1.39	KOTTAYAM
6027	Ettumanoor - Ernakulam road	SH	0.66	KOTTAYAM
6028	Puthnpura - Poothakuthy	MD	0.07	KOTTAYAM
6029	Alappuzha Madurai road	SH	4.27	KOTTAYAM
6030	Kapikkadu Kallupura Vakkethara Road	MD	6.30	KOTTAYAM
6031	Kanakkary Thottuva Road	MD	0.18	KOTTAYAM
6032	Kuruppunthara Kalampukadu Road	MD	0.41	KOTTAYAM
6033	Kuruppunthara Neendoor Road	MD	0.28	KOTTAYAM
6034	Vayala - Myladumpara Marangattupilly Road	MD	0.22	KOTTAYAM
6035	Teekoy - Aadukkom Road	MD	0.41	KOTTAYAM
6036	Velliyani Pendanamvayal Road	MD	0.09	KOTTAYAM
6037	Pala Uzhavoor Road	MD	0.63	KOTTAYAM
6038	MC Road	SH	0.17	KOTTAYAM
6039	Omaloor Elakkadu Road	MD	0.37	KOTTAYAM
6040	Cherikal - Chemmanathukkara Valiyathara Road	MD	0.37	KOTTAYAM
6041	Omaloor Elakkadu Road	MD	0.66	KOTTAYAM
6042	Cherpumkal - Andoor Road	MD	0.24	KOTTAYAM
6043	Koovalloor Valiyamaruthu Ellakad -harijan colony	MD	0.06	KOTTAYAM
6044	Puthanangadi - Thaikkattuthara	MD	0.18	KOTTAYAM
6045	Vayala - Myladumpara Marangattupilly Road	MD	0.47	KOTTAYAM
6046	Vayala - Myladumpara Marangattupilly Road	MD	0.11	KOTTAYAM
6047	Adhityapuram Manvettam Road	MD	0.17	KOTTAYAM

Kerala State Disaster Management Plan, 2016

6048	Omaloore Elakkadu Road	MD	0.24	KOTTAYAM
6049	Madhuraveli Kuruppunthara Road	MD	0.85	KOTTAYAM
6050	Karoor Iane Ramapuram Road	MD	2.14	KOTTAYAM
6051	Alappuzha Madurai road	SH	0.47	KOTTAYAM
6052	Punalur - Moovattupuzha road	SH	1.48	KOTTAYAM
6053	karoor Payappar road	MD	0.67	KOTTAYAM
6054	Anthiyalam - Payappar	MD	0.09	KOTTAYAM
6055	Cherpunkal - Marangattupilly Road	MD	0.44	KOTTAYAM
6056	Pala Kozha Road	MD	0.11	KOTTAYAM
6057	Marangattupally Alackapally Road	MD	0.16	KOTTAYAM
6058	K.V. Canal North Bank Road	MD	0.05	KOTTAYAM
6059	Iyyarkulam Valyanappuzha Road	MD	0.42	KOTTAYAM
6060	Punalur - Moovattupuzha road	SH	0.02	KOTTAYAM
6061	Pravithanam Church Road	MD	0.32	KOTTAYAM
6062	Bharananganam Pravithanam Road	MD	0.37	KOTTAYAM
6063	Bharananganam Pravithanam Road	MD	0.37	KOTTAYAM
6064	Plassanal Pravithanam Road	MD	0.07	KOTTAYAM
6065	Plassanal Pravithanam Road	MD	0.19	KOTTAYAM
6066	Plassanal Pravithanam Road	MD	0.42	KOTTAYAM
6067	Ambara Mankombu Road	MD	0.02	KOTTAYAM
6068	Valakuzhy - Madayankunnu Road	MD	0.20	KOTTAYAM
6069	Karoor Iane Ramapuram Road	MD	0.48	KOTTAYAM
6070	Pala Ramapuram Road	MD	0.32	KOTTAYAM
6071	Adhityapuram Manvettam Road	MD	0.23	KOTTAYAM
6072	Vazhamanakottaram Road	MD	0.21	KOTTAYAM
6073	Koovallor Valiyamaruthu Ellakad -harijan colony	MD	0.53	KOTTAYAM
6074	Vellapura Chakkampuzha ElampoZHuthu road	MD	0.02	KOTTAYAM
6075	Allanadu Ullanadu Anthinadu Road	MD	0.12	KOTTAYAM
6076	Ambara Mankombu Road	MD	0.17	KOTTAYAM
6077	Vadayar Kallattupuram Ezhumamthuruthu Muttuchira Road	MD	1.79	KOTTAYAM
6078	Kanakkary Thottuva Road	MD	0.27	KOTTAYAM
6079	MC Road	SH	0.20	KOTTAYAM
6080	Andoor Kudakkachira	MD	0.08	KOTTAYAM
6081	Uzhavoor Marangattupally Road	MD	0.37	KOTTAYAM
6082	Kurichithanam Village Office Road	MD	0.35	KOTTAYAM
6083	Ambara Mankombu Road	MD	0.12	KOTTAYAM
6084	Ettumanoor - Ernakulam road	SH	0.25	KOTTAYAM
6085	Kuruvilangadu - kuruppunthara	MD	0.24	KOTTAYAM
6086	Kuravilangad town link road	MD	0.53	KOTTAYAM
6087	Kuruvilangadu - kuruppunthara	MD	0.03	KOTTAYAM
6088	MC Road	SH	0.27	KOTTAYAM
6089	Ettumanoor - Ernakulam road	SH	0.29	KOTTAYAM
6090	Anthiyalam - Payappar	MD	0.12	KOTTAYAM

Kerala State Disaster Management Plan, 2016

6091	Vazhamanakottaram Road	MD	2.03	KOTTAYAM
6092	Pala Kozha Road	MD	0.33	KOTTAYAM
6093	Andoor Kudakkachira	MD	0.08	KOTTAYAM
6094	Karoor Iane Ramapuram Road	MD	0.39	KOTTAYAM
6095	Anthiyalam - Payappar	MD	0.32	KOTTAYAM
6096	Valakuzhy - Madayankunnu Road	MD	0.23	KOTTAYAM
6097	MC Road	SH	0.08	KOTTAYAM
6098	Kuravilangad town link road	MD	0.54	KOTTAYAM
6099	MC Road	SH	0.02	KOTTAYAM
6100	Pala Kozha Road	MD	1.37	KOTTAYAM
6101	Muttuchira Road	MD	0.59	KOTTAYAM
6102	Mannakkanadu Kurichithanam Road	MD	0.11	KOTTAYAM
6103	Muttuchira Road	MD	1.26	KOTTAYAM
6104	MC Road	SH	0.39	KOTTAYAM
6105	Pala Kozha Road	MD	0.81	KOTTAYAM
6106	Vadayar Kallattupuram Ezhumamthuruthu Muttuchira Road	MD	2.26	KOTTAYAM
6107	MC Road	SH	0.11	KOTTAYAM
6108	Punalur - Moovattupuzha road	SH	0.62	KOTTAYAM
6109	Ettumanoor - Ernakulam road	SH	0.03	KOTTAYAM
6110	Kollapely Anthayalam Ezhacheri	MD	1.16	KOTTAYAM
6111	Alappuzha - Changanacherry	SH	1.18	KOTTAYAM
6112	Ettumanoor - Ernakulam road	SH	0.36	KOTTAYAM
6113	Pallipuram Kaduthuruty Road	MD	1.31	KOTTAYAM
6114	Karoor Iane Ramapuram Road	MD	0.97	KOTTAYAM
6115	Muttankal Mukkolakunn Road	MD	0.31	KOTTAYAM
6116	Pallipuram Kaduthuruty Road	MD	0.07	KOTTAYAM
6117	Kollapely Anthayalam Ezhacheri	MD	1.18	KOTTAYAM
6118	Uzhavoor Marangattupally Road	MD	0.01	KOTTAYAM
6119	Uzhavoor Marangattupally Road	MD	0.39	KOTTAYAM
6120	Kurichithanam LPS - Kudakachira Road	MD	0.14	KOTTAYAM
6121	Mannakkanadu Kurichithanam Road	MD	0.70	KOTTAYAM
6122	Poovathunmkal -Kurichithanam Road	MD	0.21	KOTTAYAM
6123	Ettumanoor - Ernakulam road	SH	0.67	KOTTAYAM
6124	Ettumanoor - Ernakulam road	SH	0.04	KOTTAYAM
6125	Ettumanoor - Ernakulam road	SH	0.91	KOTTAYAM
6126	Vellapura Chakkampuzha Elampozthuthu road	MD	0.31	KOTTAYAM
6127	Alappuzha - Changanacherry	SH	1.54	KOTTAYAM
6128	Ettumanoor - Ernakulam road	SH	0.34	KOTTAYAM
6129	Karoor Iane Ramapuram Road	MD	0.63	KOTTAYAM
6130	Piravam-kaduthuruthi road	MD	0.33	KOTTAYAM
6131	Thottuva Vilayankodu Chayammukku Road	MD	0.19	KOTTAYAM
6132	Shashttibdipoorthi Road	MD	0.19	KOTTAYAM
6133	Arunassery-Kuravilangad road	MD	0.69	KOTTAYAM

Kerala State Disaster Management Plan, 2016

6134	Allanadu Ullanadu - Anthinadu Road	MD	0.06	KOTTAYAM
6135	Anthinadu Melukavu Road	MD	0.29	KOTTAYAM
6136	Uzhavoor Marangattupally Road	MD	0.09	KOTTAYAM
6137	Appanchira-Keezhloor-Kayyoorikkal- Mulakkulam 5.950	MD	0.13	KOTTAYAM
6138	Elivalley Alamattom Road	MD	0.23	KOTTAYAM
6139	Anthinadu Melukavu Road	MD	0.10	KOTTAYAM
6140	Punalur - Moovattupuzha road	SH	0.34	KOTTAYAM
6141	Arunassery-Kuravilangad road	MD	0.86	KOTTAYAM
6142	Kappu Thuruthippally Road	MD	0.77	KOTTAYAM
6143	Mannackanad Poovathunkal Road (Pala Constituency)	MD	1.03	KOTTAYAM
6144	Mannackanad Poovathunkal Road (Pala Constituency)	MD	0.09	KOTTAYAM
6145	Poovathunkal -Kurichithanam Road	MD	0.17	KOTTAYAM
6146	Thuruvelikkunu-Attuvelakadavu Road	MD	0.71	KOTTAYAM
6147	Karthiayani Temple road	MD	0.03	KOTTAYAM
6148	Erumphoozhikkara Road	MD	1.23	KOTTAYAM
6149	Ettumanoor - Ernakulam road	SH	0.31	KOTTAYAM
6150	Poovathunkal -Kurichithanam Road	MD	0.26	KOTTAYAM
6151	Arunassery-Kuravilangad road	MD	1.61	KOTTAYAM
6152	Arunassery-Kuravilangad road	MD	0.26	KOTTAYAM
6153	MC Road	SH	0.18	KOTTAYAM
6154	MC Road	SH	0.44	KOTTAYAM
6155	MC Road	SH	0.01	KOTTAYAM
6156	Kurianadu Veliyannoor Road	MD	1.45	KOTTAYAM
6157	Ettumanoor - Ernakulam road	SH	0.35	KOTTAYAM
6158	Ettumanoor - Ernakulam road	SH	0.23	KOTTAYAM
6159	Alappuzha - Changanacherry	SH	1.62	KOTTAYAM
6160	Kappu Thuruthippally Road	MD	0.46	KOTTAYAM
6161	Krishnaswamy Temple road	MD	4.82	KOTTAYAM
6162	Ettumanoor - Ernakulam road	SH	0.19	KOTTAYAM
6163	Ettumanoor - Ernakulam road	SH	0.11	KOTTAYAM
6164	Vadayar-Chanthapalam-Mulakulam road	MD	0.05	KOTTAYAM
6165	Thalayolaparambu market Road	MD	0.37	KOTTAYAM
6166	Ettumanoor - Ernakulam road	SH	0.23	KOTTAYAM
6167	Thalayolaparambu market Road	MD	0.24	KOTTAYAM
6168	Erumattompady Ezhacherry Kurisupally Road	MD	0.29	KOTTAYAM
6169	Karoor Iane Ramapuram Road	MD	1.15	KOTTAYAM
6170	Ettumanoor - Ernakulam road	SH	0.02	KOTTAYAM
6171	Alappuzha - Changanacherry	SH	0.22	KOTTAYAM
6172	Kurianadu Veliyannoor Road	MD	0.25	KOTTAYAM
6173	Uzhavoor Marangattupally Road	MD	0.11	KOTTAYAM
6174	Ottiyamkunnu Trace road	MD	1.10	KOTTAYAM

Kerala State Disaster Management Plan, 2016

6175	MC Road	SH	0.61	KOTTAYAM
6176	Arunoottimangalam Appanchira Road	MD	0.18	KOTTAYAM
6177	Vellassery Koothattukulam Road	MD	0.11	KOTTAYAM
6178	Uzhavoor - Pulpara ? Kudakkachira Road	MD	0.12	KOTTAYAM
6179	Pala Ramapuram Road	MD	0.55	KOTTAYAM
6180	Karoor Iane Ramapuram Road	MD	0.21	KOTTAYAM
6181	Poovathunkal - Maniyakkumpara Road ? Mundiyanippuram Roa	MD	0.19	KOTTAYAM
6182	Elivali Kavumthadom	MD	0.22	KOTTAYAM
6183	Chempu-Palankadavu Road	MD	0.01	KOTTAYAM
6184	Valiyarambathu - Manamelkadavu road	MD	0.08	KOTTAYAM
6185	Alappuzha - Changanacherry	SH	0.40	KOTTAYAM
6186	Vadayar-Chanthapalam-Mulakulam road	MD	0.43	KOTTAYAM
6187	Thalayolaparambu market to palamkadavu	MD	0.59	KOTTAYAM
6188	Chempu-Palankadavu Road	MD	0.19	KOTTAYAM
6189	Chempu-Palankadavu Road	MD	0.21	KOTTAYAM
6190	Ettumanoor - Ernakulam road	SH	0.08	KOTTAYAM
6191	Chempu-Palankadavu Road	MD	0.64	KOTTAYAM
6192	MC Road	SH	0.14	KOTTAYAM
6193	Elanji-Uzhavoor-via-Alapuram road	MD	0.17	KOTTAYAM
6194	Kadanadu Road	MD	1.32	KOTTAYAM
6195	Punalur - Moovattupuzha road	SH	0.16	KOTTAYAM
6196	Alappuzha Madurai road	SH	0.68	KOTTAYAM
6197	Appanchira-Keezhoor-Kayyoorikkal- Mulakkulam 5.950	MD	0.70	KOTTAYAM
6198	Vellassery Koothattukulam Road	MD	0.52	KOTTAYAM
6199	Ramapuram - Kondadu ? Chakkampuzha Road	MD	0.00	KOTTAYAM
6200	Uzhavoor - Chettukulam Road	MD	0.51	KOTTAYAM
6201	Uzhavoor - Chettukulam Road	MD	0.93	KOTTAYAM
6202	Kondadu Uzhavoor Road	MD	0.10	KOTTAYAM
6203	Arunassery-Kattampack road	MD	0.27	KOTTAYAM
6204	Valiyathu - Neelor Road	MD	0.66	KOTTAYAM
6205	Kozha-Njeezhoor road	MD	0.64	KOTTAYAM
6206	Pala Ramapuram Road	MD	0.49	KOTTAYAM
6207	Ramapuram - Iycombu Road	MD	0.71	KOTTAYAM
6208	Piravam-kaduthuruthi road	MD	1.92	KOTTAYAM
6209	Punalur - Moovattupuzha road	SH	0.10	KOTTAYAM
6210	Kadanadu Road	MD	0.86	KOTTAYAM
6211	Keezhoor-Njeezhoor road	MD	1.07	KOTTAYAM
6212	Kunnappally-Arnoottimangalam-	MD	0.55	KOTTAYAM
6213	Areekara Koodappalam Ramapuram Road	MD	0.62	KOTTAYAM
6214	Ramapuram - Kondadu ? Chakkampuzha Road	MD	0.10	KOTTAYAM
6215	Koothattukulam Ramapuram Road	MD	0.26	KOTTAYAM
6216	Chenkallel Kommackal	MD	0.26	KOTTAYAM

Kerala State Disaster Management Plan, 2016

6217	Alappuzha Madurai road	SH	0.14	KOTTAYAM
6218	Keezhoor-Njeezhoor road	MD	0.16	KOTTAYAM
6219	Keezhoor-Njeezhoor road	MD	0.10	KOTTAYAM
6220	Vadayar-Chanthapalam-Mulakulam road	MD	0.59	KOTTAYAM
6221	MC Road	SH	0.91	KOTTAYAM
6222	Elanji-Uzhavoor-via-Alapuram road	MD	0.88	KOTTAYAM
6223	Areekara Koodappalam Ramapuram Road	MD	0.06	KOTTAYAM
6224	Ambanthanam-Kallumkalkadavu road	MD	0.40	KOTTAYAM
6225	Kuppalam Chettukulam Amanakara Road	MD	0.11	KOTTAYAM
6226	Thalayolaparambu-Koothattukulam	MD	0.12	KOTTAYAM
6227	Keezhoor-Njeezhoor road	MD	0.33	KOTTAYAM
6228	Ramapuram Pizhaku Road	MD	0.73	KOTTAYAM
6229	Kuppalam Chettukulam Amanakara Road	MD	0.04	KOTTAYAM
6230	Ramapuram Pizhaku Road	MD	0.50	KOTTAYAM
6231	Ramapuram Pizhaku Road	MD	0.08	KOTTAYAM
6232	Plaveli - Muthuchira	MD	0.36	KOTTAYAM
6233	MC Road	SH	0.21	KOTTAYAM
6234	Punalur - Moovattupuzha road	SH	0.10	KOTTAYAM
6235	Monippally- Kozhippil Pious Mount (Kuravilangadu)	MD	0.10	KOTTAYAM
6236	Kurianad-vakkad-Cherumthadom road	MD	0.24	KOTTAYAM
6237	Alappuzha - Changanacherry	SH	0.10	KOTTAYAM
6238	Peruva-Monippally road	MD	0.11	KOTTAYAM
6239	Peruva-Monippally road	MD	0.24	KOTTAYAM
6240	Punalur - Moovattupuzha road	SH	0.15	KOTTAYAM
6241	Elanji-Uzhavoor-via-Alapuram road	MD	0.21	KOTTAYAM
6242	Kurianadu Veliyannoor Road	MD	0.32	KOTTAYAM
6243	Areekara Koodapulam	MD	0.64	KOTTAYAM
6244	Kurianadu Veliyannoor Road	MD	0.01	KOTTAYAM
6245	Neerpara-Moolekadavu Road	MD	1.06	KOTTAYAM
6246	Kurianadu Veliyannoor Road	MD	0.05	KOTTAYAM
6247	Brahmamangalam Neerpara - Thattaveli-Alumchuvadu - Chungom Road	MD	1.55	KOTTAYAM
6248	Piravam-kaduthuruthi road	MD	0.22	KOTTAYAM
6249	Kunnappally-Arnoottimangalam-	MD	0.64	KOTTAYAM
6250	Areekara Keeripaimala	MD	0.56	KOTTAYAM
6251	Uzhavoor Neerupothy Puthuveli Road	MD	0.04	KOTTAYAM
6252	Areekara Puthuveli Road	MD	0.51	KOTTAYAM
6253	Ettumanoor - Ernakulam road	SH	0.29	KOTTAYAM
6254	Brahmamangalam Neerpara - Thattaveli-Alumchuvadu - Chungom Road	MD	1.69	KOTTAYAM
6255	Ramapuram - Kurinji Road	MD	0.27	KOTTAYAM
6256	Neliyamkkunnu Manathoor road	MD	0.45	KOTTAYAM
6257	Thalapara-Neerpara road	MD	1.18	KOTTAYAM

Kerala State Disaster Management Plan, 2016

6258	Ramapuram - Marika Road	MD	0.57	KOTTAYAM
6259	Alappuzha Madurai road	SH	1.08	KOTTAYAM
6260	Neeramthanam Kurinji Road	MD	0.12	KOTTAYAM
6261	Ramapuram - kadambanattuvathil	MD	0.24	KOTTAYAM
6262	Piravam-kaduthuruthi road	MD	1.00	KOTTAYAM
6263	Peruva-Monippally road	MD	0.11	KOTTAYAM
6264	Thalayolaparambu-Koothattukulam	MD	0.18	KOTTAYAM
6265	Kuppalam Chettukulam Amanakara Road	MD	0.14	KOTTAYAM
6266	Koothattukulam Ramapuram Road	MD	0.16	KOTTAYAM
6267	Monippally-Mutholapuram road	MD	0.14	KOTTAYAM
6268	Piravam-kaduthuruthi road	MD	0.14	KOTTAYAM
6269	Ramapuram - Kurinji Road	MD	0.19	KOTTAYAM
6270	Alappuzha Madurai road	SH	0.67	KOTTAYAM
6271	Punalur - Moovattupuzha road	SH	0.29	KOTTAYAM
6272	Neeramthanam Kurinji Road	MD	0.19	KOTTAYAM
6273	Areekara Puthuveli Road	MD	0.23	KOTTAYAM
6274	Alappuzha - Changanacherry	SH	0.49	KOTTAYAM
6275	Kurianadu Veliyannoor Road	MD	0.13	KOTTAYAM
6276	MC Road	SH	1.90	KOTTAYAM
6277	Areekara Puthuveli Road	MD	0.10	KOTTAYAM
6278	Puthuvely Veliyannoor Thamarakkad	MD	0.44	KOTTAYAM
6279	Puthuvely Veliyannoor Thamarakkad	MD	0.18	KOTTAYAM
6280	Areekara - Thamaracaudu	MD	0.44	KOTTAYAM
6281	Alappuzha Madurai road	SH	0.09	KOTTAYAM
6282	Alappuzha Madurai road	SH	0.49	KOTTAYAM
6283	MC Road	SH	0.12	KOTTAYAM
6284	Alappuzha Madurai road	SH	0.28	KOTTAYAM
6285	Koothattukulam Ramapuram Road	MD	0.28	KOTTAYAM
6286	Kurianadu Veliyannoor Road	MD	0.08	KOTTAYAM
6287	Appanchira-Keezhoor-Kayyoorikkal- Mulakkulam 5.950	MD	0.95	KOTTAYAM
6288	Piravam-kaduthuruthi road	MD	1.30	KOTTAYAM
6289	Ramapuram - Neerathanam ? Poovakulam Road	MD	2.67	KOTTAYAM
6290	MC Road	SH	0.58	KOTTAYAM
6291	Vadayar-Chanthapalam-Mulakulam road	MD	3.31	KOTTAYAM
6292	Avarma-Mulakulam road	MD	0.12	KOTTAYAM
6293	Puthuvely Veliyannoor Thamarakkad	MD	0.42	KOTTAYAM
6294	Ramapuram - Neerathanam ? Poovakulam Road	MD	0.08	KOTTAYAM
6295	Manathoor Maniyakkumpara Road	MD	0.21	KOTTAYAM
6296	Ettumanoor - Ernakulam road	SH	2.43	KOTTAYAM
6297	Ramapuram - Marika Road	MD	1.96	KOTTAYAM
6298	Alapuzha - Madura Road	Other	0.00	KOTTAYAM
6299	Alapuzha - Madura Road	Other	0.18	KOTTAYAM
6300	Koothattukulam - Ramapuram road	Other	0.01	KOTTAYAM

Kerala State Disaster Management Plan, 2016

6301	Piravom - Kaduthuruthy road	Other	0.05	KOTTAYAM
6302	Panayannarkavu to CMS School road	MD	0.08	KOLLAM
6303	Lalaji Jn. - T.S. Canal road	MD	0.15	KOLLAM
6304	NH 47	NH	0.07	KOLLAM
6305	Pazhayara - Kallada road	MD	0.87	KOLLAM
6306	Mylom - Pattazhi road	MD	0.15	KOLLAM
6307	Kizhakketheruvu - Pathanapuram road	MD	0.39	KOLLAM
6308	Padanayarkulangara Sasthamkotta road	MD	0.10	KOLLAM
6309	Kunnikode - Arattupuzha road	MD	0.24	KOLLAM
6310	Avaneeswaram - Pathanapuram road	MD	1.38	KOLLAM
6311	Punaloor Paper mill - Panampetta road	MD	0.61	KOLLAM
6312	Mulluvila - Umayanalloor road	MD	0.28	KOLLAM
6313	Chathannoor - Kattachal road	MD	0.26	KOLLAM
6314	Ayoor - Ithikkara road	MD	0.17	KOLLAM
6315	Kalluvathukkal - Chenkulam road	MD	0.55	KOLLAM
6316	Ayoor - Ithikkara road	MD	0.33	KOLLAM
6317	Ayoor - Ithikkara road	MD	0.12	KOLLAM
6318	Ayoor - Ithikkara road	MD	0.01	KOLLAM
6319	Ayoor - Ithikkara road	MD	0.81	KOLLAM
6320	Ayoor - Ithikkara road	MD	0.27	KOLLAM
6321	Ayoor - Ithikkara road	MD	0.39	KOLLAM
6322	Adichanalloor - Pilamukku via. Kundumankulam road	MD	0.15	KOLLAM
6323	Vayala - Kuttikadu road	MD	0.11	KOLLAM
6324	Main Central road	SH	0.91	KOLLAM
6325	Kottarakkara- Sasthamkotta road	MD	0.58	KOLLAM
6326	Karungapally Block Head Quarter road	MD	0.07	KOLLAM
6327	PadanayarKulangara - Karoorkadavu road	MD	0.13	KOLLAM
6328	PadanayarKulangara - Karoorkadavu road	MD	0.15	KOLLAM
6329	Karungapally Block Head Quarter road	MD	0.08	KOLLAM
6330	Pulliman Junction - Kottakuzhimukku road	MD	0.49	KOLLAM
6331	Kulakkada Mavady Chettiyarazhikathu road	MD	0.33	KOLLAM
6332	Kulakkada Mavady Chettiyarazhikathu road	MD	0.20	KOLLAM
6333	Main Central road	SH	0.12	KOLLAM
6334	Puthiyakavu - Kattikadavu road	MD	0.17	KOLLAM
6335	Puthiyakavu - Kattikadavu road	MD	0.49	KOLLAM
6336	Vallikkavu - Alumkadavu road	MD	0.52	KOLLAM
6337	Chakkuvally - Malumel road	MD	0.15	KOLLAM
6338	Sasthamkotta - Malumel road	MD	0.50	KOLLAM
6339	2/600 P.S. road - AV HS Jn. road	MD	0.26	KOLLAM
6340	Chittumoola - Malumel road	MD	0.02	KOLLAM
6341	Kuttiapuram - Mararithottam road	MD	0.23	KOLLAM
6342	Chittumoola - Malumel road	MD	0.24	KOLLAM
6343	2/600 P.S. road - AV HS Jn. road	MD	0.02	KOLLAM

Kerala State Disaster Management Plan, 2016

6344	Puthiyakavu - Kattikadavu road	MD	0.95	KOLLAM
6345	Kizhakketheruvu - Pathanapuram road	MD	1.23	KOLLAM
6346	Avaneeswaram - Pathanapuram road	MD	1.59	KOLLAM
6347	Kulasekharapuram - Chakkuvally road	MD	0.06	KOLLAM
6348	Mavady - Chettiyarazhikathu road	MD	0.66	KOLLAM
6349	Chittumoola - Malumel road	MD	0.10	KOLLAM
6350	52Mile MC road - Kulakkada road	MD	0.16	KOLLAM
6351	Kunnikode - Arattupuzha road	MD	0.51	KOLLAM
6352	Mavady - Chettiyarazhikathu road	MD	0.02	KOLLAM
6353	Kallara Tholikuzhy road	MD	0.27	KOLLAM
6354	Thriuvananthapuram Thenmala	SH	0.74	KOLLAM
6355	Ayiroor Hariharapuram road	MD	0.07	KOLLAM
6356	Paramukal Vilayil road	MD	0.32	KOLLAM
6357	Nekkethil Paravoor road	MD	0.02	KOLLAM
6358	Nekkethil Paravoor road	MD	1.03	KOLLAM
6359	Kadambattukonam road	MD	0.48	KOLLAM
6360	Kadambattukonam road	MD	0.00	THIRUVANAN THAPURAM
6361	Kadambattukonam road	MD	0.80	KOLLAM
6362	Kadambattukonam road	MD	0.00	THIRUVANAN THAPURAM
6363	Bhoothakulam - Edayadi road	MD	1.67	KOLLAM
6364	Parippally - Bhoothakulam Chamavila road	MD	0.18	KOLLAM
6365	Pangodu - Kadakkal road	MD	0.19	KOLLAM
6366	Pangodu - Kadakkal road	MD	0.42	KOLLAM
6367	NH 47	NH	0.11	KOLLAM
6368	Main Central road	SH	0.21	KOLLAM
6369	Parippally - Bhoothakulam Chamavila road	MD	0.35	KOLLAM
6370	Paravoor Kambolam - Thoppil Landing road	MD	0.03	KOLLAM
6371	Chathanoor - Paravoor road	MD	0.03	KOLLAM
6372	Parippally - Elakamon road	MD	0.04	KOLLAM
6373	Paravoor - Parippallu road	MD	0.14	KOLLAM
6374	Old Parippally road	MD	0.07	KOLLAM
6375	Pangode - Kizhakkumbhagam road	MD	0.10	KOLLAM
6376	Chithara - Pangaodu road	MD	0.20	KOLLAM
6377	Chithara - Pangaodu road	MD	0.30	KOLLAM
6378	Bhoothakulam - H.S. road	MD	1.20	KOLLAM
6379	Paravoor - Parippallu road	MD	0.34	KOLLAM
6380	Mullikadu - Kollayil road	MD	0.77	KOLLAM
6381	Varkala - Prippally - Madathara road	SH	0.83	KOLLAM
6382	Main Central road	SH	1.70	KOLLAM
6383	Varkala - Prippally - Madathara road	SH	0.28	KOLLAM
6384	Parippally - Uliyanad via Chirakkara	MD	0.14	KOLLAM
6385	Thumbode Kaithode road	MD	0.77	KOLLAM

Kerala State Disaster Management Plan, 2016

6386	Varkala - Prippally - Madathara road	SH	2.60	KOLLAM
6387	Varkala - Prippally - Madathara road	SH	1.68	KOLLAM
6388	Varkala - Prippally - Madathara road	SH	0.22	KOLLAM
6389	Kulanada - Pallickal road	MD	0.20	KOLLAM
6390	Uliyanadu Amarthumukku via Chirakkarathuzha	MD	0.15	KOLLAM
6391	Varkala - Prippally - Madathara road	SH	0.26	KOLLAM
6392	Chengamanadu - Kadakkal road	MD	0.17	KOLLAM
6393	Chingoli - Chadayamangalam road	MD	0.26	KOLLAM
6394	Chathaannoor - Chirakkala road	MD	0.06	KOLLAM
6395	Pulikkuzhithadom road	MD	0.33	KOLLAM
6396	Mayyanadu - Mukkom Landing road	MD	0.13	KOLLAM
6397	Thiruvananthapuram - Thenmala road	SH	0.35	KOLLAM
6398	Kalluvathukkal - Velamannur road	MD	0.07	KOLLAM
6399	Kalluvathukkal - Velamannur road	MD	0.43	KOLLAM
6400	Kulanada - Pallickal road	MD	0.67	KOLLAM
6401	NH 47 Bahrein jn - Karamcodu road	MD	0.18	KOLLAM
6402	Karamacodu - Uliyanad road	MD	0.04	KOLLAM
6403	Chathaannoor - Chirakkala road	MD	0.09	KOLLAM
6404	1/3th Kottiyam - Mayyanadu - Mammoottil Landing road	MD	0.94	KOLLAM
6405	Chathanoor - Velinalloor road	MD	0.21	KOLLAM
6406	Chengamanadu - Kadakkal road	MD	0.57	KOLLAM
6407	Chamavila Kochalumoodu	MD	0.06	KOLLAM
6408	Chathanoor - Velinalloor road	MD	0.26	KOLLAM
6409	Chenthippil - Arayil road (Kalluvathukkal Panchayat)	MD	0.05	KOLLAM
6410	Meenadu - Kalluvathukkal road	MD	0.13	KOLLAM
6411	Chadayamangalam Pallikkal	MD	0.23	KOLLAM
6412	Kaithodu - Poredam road	MD	0.47	KOLLAM
6413	0.4 Km Chathanoor - Kummalloor 0.5 Km Chathanoor Chirakkara	MD	0.12	KOLLAM
6414	Chathanoor - Velinalloor road	MD	0.73	KOLLAM
6415	Pallikkal - Vellinalloor road	MD	0.02	THIRUVANAN THAPURAM
6416	Chathannoor - Paravoor road	MD	0.85	KOLLAM
6417	Chathaannoor - Chirakkala road	MD	0.07	KOLLAM
6418	Edanad - Temple road	MD	0.08	KOLLAM
6419	NH 47	NH	0.34	KOLLAM
6420	Kottiyam - Ottapilamoodu road	MD	0.25	KOLLAM
6421	NH 47	NH	0.16	KOLLAM
6422	Karinganoor - Attoorkonam - Pallickapuzha kadavu road	MD	0.03	THIRUVANAN THAPURAM
6423	Karinganoor - Attoorkonam - Pallickapuzha kadavu road	MD	0.30	KOLLAM
6424	Chengamanadu - Kadakkal road	MD	0.21	KOLLAM
6425	NH 47 to Njavaroorkadavu	MD	0.19	KOLLAM

Kerala State Disaster Management Plan, 2016

6426	Seemattimukku - Marakulam road	MD	0.03	KOLLAM
6427	Chathannur kurungalvayal road	MD	0.15	KOLLAM
6428	Chenamath Temple - Water tank junction road	MD	0.28	KOLLAM
6429	Main Central road	SH	2.23	KOLLAM
6430	Chingoli - Chadayamangalam road	MD	0.10	KOLLAM
6431	Chadayamangalam Pallikkal	MD	0.45	KOLLAM
6432	Ayirakuzhy - Anchal road	MD	0.23	KOLLAM
6433	Velinallor Temple road	MD	0.02	THIRUVANAN THAPURAM
6434	Velinallor Temple road	MD	0.02	KOLLAM
6435	Velinallor Temple road	MD	0.00	THIRUVANAN THAPURAM
6436	Ayoor - Ithikkara road	MD	0.57	KOLLAM
6437	Mylapoor - Thazhuthala	MD	0.13	KOLLAM
6438	Kottarakkara - Velinalloor road	MD	0.14	KOLLAM
6439	Channapetta - Oil palm road	MD	0.46	KOLLAM
6440	Beedimukku - Channapetta road	MD	0.54	KOLLAM
6441	Onthupacha road	MD	3.41	KOLLAM
6442	Adichanalloor - Pilamukku via. Kundumankulam road	MD	0.23	KOLLAM
6443	Vayal - Manjappara road	MD	0.07	KOLLAM
6444	Pallimukku - Ayathil road	MD	0.18	KOLLAM
6445	Main Central road	SH	1.07	KOLLAM
6446	Ayoor - Chunda road	MD	0.37	KOLLAM
6447	Kollam - Ayoor road	MD	0.16	KOLLAM
6448	Kollam - Ayoor road	MD	0.74	KOLLAM
6449	Chengamanadu - Kadakkal road	MD	0.58	KOLLAM
6450	Vayal - Manjappara road	MD	0.20	KOLLAM
6451	Vayal - Manjappara road	MD	0.78	KOLLAM
6452	Division Kachery Kottayathukadavu road	MD	0.04	KOLLAM
6453	Ayoor - Ithikkara road	MD	1.56	KOLLAM
6454	Ayoor - Ithikkara road	MD	1.51	KOLLAM
6455	Ayoor - Ithikkara road	MD	0.47	KOLLAM
6456	Main Central road	SH	0.42	KOLLAM
6457	Olayil Satharam road	MD	0.21	KOLLAM
6458	Kollam - Ayoor road	MD	0.48	KOLLAM
6459	Thevelly road	MD	0.07	KOLLAM
6460	Division Kachery Kottayathukadavu road	MD	0.38	KOLLAM
6461	Maruthamanpally - Ambalamkunnu road	MD	0.07	KOLLAM
6462	NH 208	NH	0.03	KOLLAM
6463	Eravipuram - Ayoor road	MD	0.28	KOLLAM
6464	Thiruvananthapuram - Thenmala road	SH	2.59	KOLLAM
6465	Senthuruni Estate road	MD	0.05	KOLLAM
6466	Officemukku Meyannur road	MD	0.38	KOLLAM

Kerala State Disaster Management Plan, 2016

6467	Ayirakuzhy - Anchal road	MD	0.50	KOLLAM
6468	Thevelly road	MD	0.52	KOLLAM
6469	Eravipuram - Ayoor road	MD	0.39	KOLLAM
6470	Eravipuram - Ayoor road	MD	0.33	KOLLAM
6471	Onthupacha road	MD	0.38	KOLLAM
6472	Kottarakkara - Velinalloor road	MD	0.91	KOLLAM
6473	Eravipuram - Ayoor road	MD	0.24	KOLLAM
6474	Peoples road	MD	0.35	KOLLAM
6475	Thiruvananthapuram - Thenmala road	SH	0.86	KOLLAM
6476	Onthupacha road	MD	0.09	KOLLAM
6477	Alumoodu J. - St. Jude High School road	MD	0.12	KOLLAM
6478	Kallumthazham - Kureepally road	MD	0.31	KOLLAM
6479	Main Central road	SH	0.74	KOLLAM
6480	Kottarakkara - Velinalloor road	MD	0.44	KOLLAM
6481	Keralapuram - Ayoor road	MD	0.36	KOLLAM
6482	Pooyappally Pongodu road	MD	0.18	KOLLAM
6483	Keralapuram - Ayoor road	MD	0.10	KOLLAM
6484	Kallumthazham - Kureepally road	MD	0.08	KOLLAM
6485	Kollam - Elamballoor road	MD	2.44	KOLLAM
6486	Aravila Jetty road	MD	1.39	KOLLAM
6487	Anchakummoodu Kureepuzha road	MD	1.36	KOLLAM
6488	Nedumankavu - Meeyanoor road	MD	0.32	KOLLAM
6489	Kollam - Elamballoor road	MD	0.48	KOLLAM
6490	Muttathumaoola road	MD	1.15	KOLLAM
6491	Keralapuram - Ayoor road	MD	0.18	KOLLAM
6492	Ayoor - Punalur road	SH	1.32	KOLLAM
6493	Main Central road	SH	0.04	KOLLAM
6494	Main Central road	SH	0.01	KOLLAM
6495	Keralapuram - Ayoor road	MD	0.11	KOLLAM
6496	Neeravil road	MD	0.79	KOLLAM
6497	Ayoor - Punalur road	SH	0.00	KOLLAM
6498	Chengamanadu - Kadakkal road	MD	0.00	KOLLAM
6499	Chengamanadu - Kadakkal road	MD	1.07	KOLLAM
6500	Anchakummoodu Kureepuzha road	MD	1.46	KOLLAM
6501	Palamukku - Nallil road	MD	0.14	KOLLAM
6502	Keralapuram - Ayoor road	MD	0.17	KOLLAM
6503	Anchal - Kadavaram road	MD	0.28	KOLLAM
6504	Vandipura - Kambamkodu road	MD	0.26	KOLLAM
6505	Kollam - Elamballoor road	MD	0.93	KOLLAM
6506	Ayoor - Punalur road	SH	0.14	KOLLAM
6507	Thadikkadu - Anchal market Jn Thazhamel-Sabarigiri School - Agathakodu	MD	0.57	KOLLAM
6508	Thiruvananthapuram - Thenmala road	SH	0.73	KOLLAM
6509	Vayakkal - Ummannoor road	MD	0.60	KOLLAM

Kerala State Disaster Management Plan, 2016

6510	Anchakummoodu Kureepuzha road	MD	1.52	KOLLAM
6511	Hill highway	SH	0.05	KOLLAM
6512	Ettupadppu road	MD	0.16	KOLLAM
6513	Kollam - Elamballoor road	MD	0.31	KOLLAM
6514	Chengamanadu - Kadakkal road	MD	0.06	KOLLAM
6515	Ezhukone - Nedumankavu road	MD	0.17	KOLLAM
6516	Hill highway	SH	2.19	KOLLAM
6517	Hill highway	SH	0.72	KOLLAM
6518	Vayakkal - Ummannoor road	MD	0.45	KOLLAM
6519	Vayakkal - Ummannoor road	MD	0.13	KOLLAM
6520	Andoor - Thevanloor road	MD	0.51	KOLLAM
6521	Yeroor - Panayam - Alenchery	MD	1.11	KOLLAM
6522	Hill highway	SH	2.20	KOLLAM
6523	Hill highway	SH	0.10	KOLLAM
6524	Anchalummoodu - Sambramicodi road	MD	2.07	KOLLAM
6525	Kollam - Elamballoor road	MD	1.67	KOLLAM
6526	Kilikolloor -Perinad road	MD	1.15	KOLLAM
6527	Ayoor - Punalur road	SH	0.09	KOLLAM
6528	Thadikkadu - Anchal market Jn Thazhamel-Sabarigiri School - Agathakodu	MD	0.65	KOLLAM
6529	Elamada - Thevanloor road	MD	1.30	KOLLAM
6530	Elamada - Thevanloor road	MD	1.01	KOLLAM
6531	Madurappa - Vayakkal road	MD	0.11	KOLLAM
6532	Edamulakkal - Thadicadu road	MD	0.08	KOLLAM
6533	Keralapuram - Alumoodu road	MD	0.14	KOLLAM
6534	Keralapuram - Ayoor road	MD	0.22	KOLLAM
6535	NH 47	NH	0.39	KOLLAM
6536	Kottarakkara - Velinalloor road	MD	1.31	KOLLAM
6537	Keralapuram - Ayoor road	MD	0.14	KOLLAM
6538	Odanavattom - Nedumankavu road	MD	0.18	KOLLAM
6539	Anchalummoodu - NSS HA Prakulam road	MD	1.32	KOLLAM
6540	Odanavattom - Nedumankavu road	MD	0.29	KOLLAM
6541	Perumon road	MD	0.10	KOLLAM
6542	Knjiramuzhy to Perinad Rly stn road	MD	0.66	KOLLAM
6543	Kollam - Elamballoor road	MD	1.26	KOLLAM
6544	Perinadu ESI Hospital to Chandanathope road	MD	0.18	KOLLAM
6545	Anchalummoodu - NSS HA Prakulam road	MD	3.52	KOLLAM
6546	Perumon road	MD	0.31	KOLLAM
6547	Ayoor - Punalur road	SH	0.49	KOLLAM
6548	Yeroor - Edamon road	MD	0.31	KOLLAM
6549	Odanavattom - Nedumankavu road	MD	0.08	KOLLAM
6550	Kuruvikonam - Bharatheepuram road	MD	0.46	KOLLAM
6551	Neendakara - Dalavapuram road	MD	0.45	KOLLAM
6552	Main Central road	SH	1.34	KOLLAM

Kerala State Disaster Management Plan, 2016

6553	Kottarakkara - Velinalloor road	MD	0.13	KOLLAM
6554	Kudavattoor Vayanasala Junction to Cheruvarakkonam road	MD	0.06	KOLLAM
6555	Ummannoor - Sadanandapuram road	MD	0.39	KOLLAM
6556	Kuruvikonam - Bharatheepuram road	MD	0.17	KOLLAM
6557	Pulikkuzhimukku - Irukunnam - Karadipara road	MD	0.16	KOLLAM
6558	Chengamanadu - Kadakkal road	MD	1.58	KOLLAM
6559	Odanavattom - Valakom road	MD	0.04	KOLLAM
6560	Main Central road	SH	0.73	KOLLAM
6561	Pulikkuzhimukku - Irukunnam - Karadipara road	MD	0.43	KOLLAM
6562	Agastiakodu - Komalam - Vadaman	MD	0.33	KOLLAM
6563	Main Central road	SH	0.33	KOLLAM
6564	Edakkadam - Kadakkodu road	MD	0.12	KOLLAM
6565	Ezhukone - Nedumankavu road	MD	0.07	KOLLAM
6566	Marangattukonsm - Thadicadu Rd	MD	0.48	KOLLAM
6567	Neeleswaram - Chungathara road	MD	0.21	KOLLAM
6568	Neeleswaram - Vakkanadu - Kottara road	MD	0.40	KOLLAM
6569	Pulicode - Thadicad road	MD	0.08	KOLLAM
6570	Padappanal - Pulimoottikadavu road	MD	2.49	KOLLAM
6571	Ayoor - Punalur road	SH	0.56	KOLLAM
6572	Madathilmukku to Chavara South UPS road	MD	1.01	KOLLAM
6573	Yeroor - Edamon road	MD	3.02	KOLLAM
6574	Main Central road	SH	1.01	KOLLAM
6575	Valakom - Podiyuttuvila road	MD	0.11	KOLLAM
6576	Chengamanadu - Kadakkal road	MD	0.23	KOLLAM
6577	Edakkadam - Kadakkodu road	MD	0.14	KOLLAM
6578	Kottarakkara - Velinalloor road	MD	1.26	KOLLAM
6579	Nellikunnam - Chepra road	MD	0.11	KOLLAM
6580	Kottarakkara - Velinalloor road	MD	0.08	KOLLAM
6581	Perumon road	MD	2.76	KOLLAM
6582	Kottarakkara - Velinalloor road	MD	0.03	KOLLAM
6583	Thiruvananthapuram - Thenmala road	SH	0.58	KOLLAM
6584	Thiruvananthapuram - Thenmala road	SH	0.11	KOLLAM
6585	C.P. road	MD	0.18	KOLLAM
6586	Avaneeswaram - Thalavur (check)	MD	0.02	KOLLAM
6587	Chengamanadu - Kadakkal road	MD	0.09	KOLLAM
6588	Arumurikkada Thrippalazhikom Plakkode road	MD	0.19	KOLLAM
6589	Ashtamudy road	MD	3.98	KOLLAM
6590	C.P. road	MD	0.39	KOLLAM
6591	Neeleswaram - Chungathara road	MD	0.59	KOLLAM
6592	Chungathara - Nellikunnam road	MD	0.09	KOLLAM
6593	Vilakupara - Mavila	MD	0.32	KOLLAM
6594	Vilakupara - Mavila	MD	0.85	KOLLAM
6595	Valakom - Mulliyil - Panavely road	MD	0.16	KOLLAM

Kerala State Disaster Management Plan, 2016

6596	Valakom - Mulliyil - Panavelly road	MD	0.07	KOLLAM
6597	Main Central road	SH	0.26	KOLLAM
6598	Chavara Boat jetty road	MD	0.03	KOLLAM
6599	Main Central road	SH	0.81	KOLLAM
6600	Ummannoor - Sadanandapuram road	MD	0.13	KOLLAM
6601	Main Central road	SH	0.72	KOLLAM
6602	NH 47	NH	0.06	KOLLAM
6603	Thrikannamnagal- sadanandapuramroad	MD	0.10	KOLLAM
6604	Main Central road	SH	0.33	KOLLAM
6605	Ayoor - Punalur road	SH	0.41	KOLLAM
6606	Elampalloor - Adoor road	MD	0.01	KOLLAM
6607	Chirattakonam - panavelly road	MD	0.32	KOLLAM
6608	Padappanal - Pulimoottikadavu road	MD	2.11	KOLLAM
6609	Neeleswaram - Vakkanadu - Kottara road	MD	0.90	KOLLAM
6610	Karavallloor - Venchembu road	MD	0.53	KOLLAM
6611	Kokkadu - Venchembu road	MD	0.36	KOLLAM
6612	Thalachira - Venchembu road	MD	0.15	KOLLAM
6613	NH 208	NH	0.48	KOLLAM
6614	Ambalathunkala - Irumpananagad road	MD	0.10	KOLLAM
6615	MLA road Kottukadu - Pallikody Dalavapuram Jetty road	MD	0.28	KOLLAM
6616	Kattuketty - Pinattinmoodu road	MD	0.08	KOLLAM
6617	Kattuketty - Pinattinmoodu road	MD	0.10	KOLLAM
6618	Elampal - Thadicadu road	MD	0.15	KOLLAM
6619	Kottarakkara - Velinalloor road	MD	0.13	KOLLAM
6620	Thrikannamnagal- sadanandapuramroad	MD	0.08	KOLLAM
6621	Ezhukone - Kallada road	MD	0.20	KOLLAM
6622	Neeleswaram - Ambalapuram - Nellikunnam road	MD	0.11	KOLLAM
6623	Neeleswaram - Ambalapuram - Nellikunnam road	MD	0.13	KOLLAM
6624	First mile K.V.road - Agricultural Faram	MD	0.11	KOLLAM
6625	Idiyakkadavu - Idachal road	MD	2.85	KOLLAM
6626	Sankaramangalam Kovilthottam road	MD	0.02	KOLLAM
6627	Rly Stan - N.E.S Block	MD	0.05	KOLLAM
6628	Sadanandapuram - Vettikavala road	MD	0.11	KOLLAM
6629	Yeroor - Edamon road	MD	2.45	KOLLAM
6630	NH 208	NH	0.31	KOLLAM
6631	Chemmanthoor - Thadicadu road	MD	0.52	KOLLAM
6632	Ayoor - Punalur road	SH	1.16	KOLLAM
6633	Adukkalamoola - Venchembu road	MD	1.04	KOLLAM
6634	NH 208	NH	0.04	KOLLAM
6635	Ezhukone - Kallada road	MD	0.08	KOLLAM
6636	Kattuketty - Pinattinmoodu road	MD	0.19	KOLLAM
6637	Neduvathoor - Puthoor road	MD	0.01	KOLLAM
6638	Chengamanadu - Kadakkal road	MD	0.53	KOLLAM

Kerala State Disaster Management Plan, 2016

6639	Main Central road	SH	0.50	KOLLAM
6640	Karutharakadavu Monroe island Rly. Station road.	MD	0.10	KOLLAM
6641	Kollam - Anchalummoodu - Perumon - Kannancode road	MD	1.63	KOLLAM
6642	Elampal - Thadicadu road	MD	0.08	KOLLAM
6643	NH 208	NH	0.13	KOLLAM
6644	Elampalloor - Adoor road	MD	1.30	KOLLAM
6645	Cheerankavu - Puthoor via Maranad road	MD	1.23	KOLLAM
6646	Ezhukone - Kallada road	MD	0.05	KOLLAM
6647	Kottarakkara Rly Station to Palace road	MD	0.13	KOLLAM
6648	Karutharakadavu Monroe island Rly. Station road.	MD	1.85	KOLLAM
6649	Killoor Anayam 0/000 to 2/600	MD	0.08	KOLLAM
6650	Idiyakkadavu - Idachal road	MD	1.38	KOLLAM
6651	Idiyakkadavu - Idachal road	MD	0.27	KOLLAM
6652	Impts to Canara Bank to Karutharakadavu	MD	0.56	KOLLAM
6653	Kottappuram - Pulipparamukku road	MD	0.15	KOLLAM
6654	NH 208	NH	0.42	KOLLAM
6655	Main Central road	SH	0.06	KOLLAM
6656	NH 208	NH	0.05	KOLLAM
6657	NH 208	NH	0.43	KOLLAM
6658	Kizhakktheruvu - Pallimukku road	MD	0.20	KOLLAM
6659	Main Central road	SH	0.09	KOLLAM
6660	Chittumala - Idiyakkadavu road	MD	0.18	KOLLAM
6661	Vettikavala - Chakkuvarakkal road	MD	1.46	KOLLAM
6662	Cheerankavu - Puthoor road	MD	0.30	KOLLAM
6663	Ezhukone - Kallada road	MD	0.01	KOLLAM
6664	NH 208	NH	0.28	KOLLAM
6665	Chengamanadu - Kadakkal road	MD	0.18	KOLLAM
6666	Chittumala - Kallada road	MD	0.36	KOLLAM
6667	Chittumala - Kallada road	MD	0.30	KOLLAM
6668	33/200 of Q.S road - chakkuvaarakal road	MD	0.09	KOLLAM
6669	Chemmanthoor - Thadicadu road	MD	0.46	KOLLAM
6670	NH 208	NH	0.06	KOLLAM
6671	Ayoor - Punalur road	SH	1.03	KOLLAM
6672	NH 208	NH	0.10	KOLLAM
6673	NH 208	NH	0.06	KOLLAM
6674	Mynagappally Thevalakkara road	MD	0.23	KOLLAM
6675	Kallada Kadapuzha road	MD	0.50	KOLLAM
6676	NH 208	NH	0.13	KOLLAM
6677	Kallada - Puthoor road	MD	0.89	KOLLAM
6678	NH 208	NH	0.05	KOLLAM
6679	kallukadavu - Thoppilmukku road	MD	0.03	KOLLAM
6680	Elampal - Thadicadu road	MD	0.12	KOLLAM
6681	Kunnicode - Kottavattom road	MD	0.15	KOLLAM

Kerala State Disaster Management Plan, 2016

6682	Kunnicode - Kottavattom road	MD	0.61	KOLLAM
6683	NH 208	NH	0.04	KOLLAM
6684	NH 208	NH	0.26	KOLLAM
6685	Karalimukku - Valanja Varampu road	MD	2.33	KOLLAM
6686	Kadapuzha - Valanja Varampu road	MD	0.36	KOLLAM
6687	Marthandapuram - Kadapuzha road	MD	0.63	KOLLAM
6688	Karalimukku - Kadapuzha road	MD	0.15	KOLLAM
6689	Kottarakkara- Sasthamkotta road	MD	0.19	KOLLAM
6690	Kottarakkara- Sasthamkotta road	MD	0.90	KOLLAM
6691	Mynagappally Thevalakkara road	MD	0.17	KOLLAM
6692	Kallada Kadapuzha road	MD	0.97	KOLLAM
6693	Elampal - Narikkal road	MD	0.45	KOLLAM
6694	NH 208	NH	1.45	KOLLAM
6695	NH 208	NH	0.16	KOLLAM
6696	Elampal - Thadicadu road	MD	0.06	KOLLAM
6697	Elampal - Thadicadu road	MD	0.02	KOLLAM
6698	NH 208	NH	0.19	KOLLAM
6699	Cheerankavu - Puthoor via Maranad road	MD	0.96	KOLLAM
6700	Neduvathoor - Puthoor road	MD	0.91	KOLLAM
6701	Kottarakara - Mannady road	MD	0.15	KOLLAM
6702	Kuttivattom - Arinalloor road	MD	0.19	KOLLAM
6703	NH 208	NH	0.83	KOLLAM
6704	Moorthykavu Manakkarakavu road	MD	0.37	KOLLAM
6705	Kottathala - Perumkulam road	MD	0.22	KOLLAM
6706	Nedumkayam Rockjy barrier	MD	0.11	KOLLAM
6707	Main Central road	SH	0.72	KOLLAM
6708	Main Central road	SH	1.06	KOLLAM
6709	Avaneeswaram - Pathanapuram road	MD	0.82	KOLLAM
6710	13/9Q-A road to Pandassalakadavu road	MD	0.17	KOLLAM
6711	Kunnikode - Arattupuzha road	MD	0.17	KOLLAM
6712	Kizhakketheruvu - Pathanapuram road	MD	0.13	KOLLAM
6713	Cheerankavu - Puthoor road	MD	0.10	KOLLAM
6714	Cheerankavu - Puthoor via Maranad road	MD	0.11	KOLLAM
6715	Mynagappally Thevalakkara road	MD	0.51	KOLLAM
6716	Padanayarkulangara Sasthamkotta road	MD	0.43	KOLLAM
6717	Punalur Moovattupuzha road	SH	0.07	KOLLAM
6718	Sreevardhanam Market road	MD	0.95	KOLLAM
6719	NH 47	NH	0.06	KOLLAM
6720	Avaneeswaram - Thalavur	MD	0.24	KOLLAM
6721	kallukadavu - Thoppilmukku road	MD	0.22	KOLLAM
6722	Kottarakara - Mannady road	MD	0.18	KOLLAM
6723	Kottarakara - Mannady road	MD	0.45	KOLLAM
6724	Kunnikode - Arattupuzha road	MD	0.21	KOLLAM

Kerala State Disaster Management Plan, 2016

6725	Avaneeswaram - Thalavur	MD	0.32	KOLLAM
6726	Sasthamkotta - Malumel road	MD	0.12	KOLLAM
6727	Punaloor - Shalikara road	MD	0.67	KOLLAM
6728	Lalaji Jn. - T.S. Canal road	MD	0.44	KOLLAM
6729	kalayapuram - Perunkulam road	MD	0.73	KOLLAM
6730	Kottarakara - Mannady road	MD	0.38	KOLLAM
6731	2/600 P.S road - Champakadavu road	MD	0.25	KOLLAM
6732	Kallumoottilkadavu road	MD	1.10	KOLLAM
6733	Kallumoottilkadavu road	MD	0.09	KOLLAM
6734	Pathanapuram- Shaliakkara road	MD	2.15	KOLLAM
6735	Main Central road	SH	1.03	KOLLAM
6736	Kottarakara - Mannady road	MD	0.11	KOLLAM
6737	Padanayarkulangara Sasthamkotta road	MD	0.12	KOLLAM
6738	Kallayapuram -Thamarakudy road	MD	0.91	KOLLAM
6739	Padanayarkulangara Sasthamkotta road	MD	0.07	KOLLAM
6740	Punalur Moovattupuzha road	SH	1.23	KOLLAM
6741	Alimukku - Karavoor road	MD	0.62	KOLLAM
6742	32nd Mile KP road - Kamukumchery road	MD	0.13	KOLLAM
6743	Nadukkunnu - Punalur road	MD	1.68	KOLLAM
6744	Pandithitta - Panampatta road	MD	0.40	KOLLAM
6745	Enathu - Puthoor road	MD	0.53	KOLLAM
6746	Enathu - Puthoor road	MD	0.07	KOLLAM
6747	kalayapuram - Perunkulam road	MD	0.03	KOLLAM
6748	Karunagappally - Alumkadavu road	MD	0.66	KOLLAM
6749	Avaneeswaram - Pathanapuram road	MD	0.70	KOLLAM
6750	Pandithitta - Panampatta road	MD	0.44	KOLLAM
6751	Puthoor - Iverkala road	MD	0.33	KOLLAM
6752	Karunagappally - Alumkadavu road	MD	0.10	KOLLAM
6753	Karunagappally - Alumkadavu road	MD	0.28	KOLLAM
6754	Baharanikavu - Kadapuzha road	MD	0.13	KOLLAM
6755	PadanayarKulangara - Karoorkadavu road	MD	0.07	KOLLAM
6756	7th Mile A.S. road- Cheekkalakadavu road	MD	1.22	KOLLAM
6757	Kottarakara- Sasthamkotta road	MD	0.20	KOLLAM
6758	Pallimukku Kumaranchira road	MD	0.23	KOLLAM
6759	Mylom - Pattazhi road	MD	1.31	KOLLAM
6760	Kunnikode - Arattupuzha road	MD	0.11	KOLLAM
6761	Karoorkadavu - Kochanjilimoodu road	MD	0.04	KOLLAM
6762	32nd Mile KP road - Kamukumchery road	MD	0.24	KOLLAM
6763	Punalur Moovattupuzha road	SH	0.27	KOLLAM
6764	Puthentheruvu - Thurayilkadavu road	MD	0.46	KOLLAM
6765	Puthentheruvu - Thurayilkadavu road	MD	0.16	KOLLAM
6766	Vallikkavu - Alumkadavu road	MD	0.41	KOLLAM
6767	Anthamon - Pattazhy road	MD	0.80	KOLLAM

Kerala State Disaster Management Plan, 2016

6768	Avaneeswaram - Pathanapuram road	MD	0.28	KOLLAM
6769	Kunnikode - Arattupuzha road	MD	0.17	KOLLAM
6770	Pathanapuram - Enat road (via Kudayam bridge)	MD	0.67	KOLLAM
6771	Alimukku - Punnala road	MD	0.48	KOLLAM
6772	Kottarakara - Mannady road	MD	0.05	KOLLAM
6773	Puthentheruvu - Thurayilkadavu road	MD	0.84	KOLLAM
6774	Kuttiapuram - Malumel road	MD	0.09	KOLLAM
6775	Pathanapuram- Shaliakkara road	MD	1.28	KOLLAM
6776	Kulasekharapuram - Chakkuvally road	MD	0.37	KOLLAM
6777	2/600 P.S. road - AV HS Jn. road	MD	0.15	KOLLAM
6778	Punalur Moovattupuzha road	SH	0.28	KOLLAM
6779	Nadukkunnu - Punalur road	MD	0.82	KOLLAM
6780	Chakkuvally - Malumel road	MD	0.11	KOLLAM
6781	Enadi - Pattazhi road	MD	0.15	KOLLAM
6782	Kizhakketheruvu - Pathanapuram road	MD	0.28	KOLLAM
6783	Sasthamkotta - Thamarakulam road	MD	0.27	KOLLAM
6784	Main Central road	SH	0.11	KOLLAM
6785	Kulasekharapuram - Chakkuvally road	MD	0.40	KOLLAM
6786	Thodiyoor Pathram road	MD	0.79	KOLLAM
6787	Kulasekharapuram - Chakkuvally road	MD	0.46	KOLLAM
6788	Kulasekharapuram - Chakkuvally road	MD	0.21	KOLLAM
6789	Kulasekharapuram - Chakkuvally road	MD	0.36	KOLLAM
6790	Vavvakkavu - Vallikkavu road	MD	0.18	KOLLAM
6791	Vavvakkavu - Vallikkavu road	MD	0.26	KOLLAM
6792	Vavvakkavu - Vallikkavu road	MD	0.50	KOLLAM
6793	Vallikkavu - Alumkadavu road	MD	0.94	KOLLAM
6794	Punalur Moovattupuzha road	SH	0.13	KOLLAM
6795	Pathanapuram- Shaliakkara road	MD	0.86	KOLLAM
6796	Pathanapuram - Enat road (via Kudayam bridge)	MD	0.71	KOLLAM
6797	Pattazhi Edakadavu road	MD	0.56	KOLLAM
6798	Pathanapuram - Enat road (via Kudayam bridge)	MD	0.43	KOLLAM
6799	Punalur Moovattupuzha road	SH	0.11	KOLLAM
6800	26th mile KP road - Maloor	MD	0.19	KOLLAM
6801	Vavvakkavu - Vallikkavu road	MD	0.67	KOLLAM
6802	Panentamukku - Thodiyoor road	MD	0.33	KOLLAM
6803	Sooranadu - Thamarakulam road	MD	0.17	KOLLAM
6804	Changan Kulangara - Vallicavu road	MD	0.11	KOLLAM
6805	Sasthamkotta - Thamarakulam road	MD	0.29	KOLLAM
6806	Adoor(Ehamkulam) - Pattazhi road	MD	0.31	KOLLAM
6807	AVHS - Kannampalli Paddettathil road	MD	0.46	KOLLAM
6808	Vavvakkavu - Thazhava road	MD	0.07	KOLLAM
6809	Vavvakkavu - Thazhava road	MD	0.34	KOLLAM
6810	Vavvakkavu - Thazhava road	MD	0.27	KOLLAM

Kerala State Disaster Management Plan, 2016

6811	Chakkuvally - Malanada via Kallukuzhi road	MD	1.98	KOLLAM
6812	Vavvakkavu - Thazhava road	MD	0.86	KOLLAM
6813	Changan Kulangara - Vallicavu road	MD	1.11	KOLLAM
6814	Manappally - Anayadi road	MD	1.14	KOLLAM
6815	Naluvila Pavumba road	MD	1.63	KOLLAM
6816	Changankulangara - Vallikunnam road	MD	0.15	KOLLAM
6817	Changankulangara - Vallikunnam road	MD	0.91	KOLLAM
6818	AVHS - Kannampalli Paddettathil road	MD	0.10	KOLLAM
6819	Changankulangara - Vallikunnam road	MD	0.09	KOLLAM
6820	Oachira - Ayiramthengu road	MD	0.75	KOLLAM
6821	Pallimukku Manjadimukku road	MD	0.45	KOLLAM
6822	Changakulangara - Valukutty	MD	0.01	KOLLAM
6823	Sooranadu - Thamarakkulam road	MD	1.93	KOLLAM
6824	Manappally - Anayadi road	MD	1.42	KOLLAM
6825	Sasthamkotta - Thamarakulam road	MD	1.26	KOLLAM
6826	Kunjadakulam Madathil Maramzhama road	MD	0.47	KOLLAM
6827	Kunjadakulam Madathil Maramzhama road	MD	0.52	KOLLAM
6828	Kunjadakulam Madathil Maramzhama road	MD	0.09	KOLLAM
6829	Manappally - Anayadi road	MD	1.05	KOLLAM
6830	Vellanathuruthu - Azheekkal road	MD	0.12	KOLLAM
6831	Oachira Rly Station road	MD	0.79	KOLLAM
6832	Oachira - Thamarakulam road	MD	0.68	KOLLAM
6833	Oachira - Thamarakulam road	MD	0.18	KOLLAM
6834	Sasthamkotta - Thamarakulam road	MD	0.45	KOLLAM
6835	Pazhakulam - Anayadi Rd	MD	0.00	KOLLAM
6836	Pazhakulam - Anayadi Rd	MD	0.00	PATHANAMT HITTA
6837	Pazhakulam - Anayadi Rd	MD	0.20	KOLLAM
6838	Manathoor Maniyakkumpara Road	MD	0.13	IDUKKI
6839	Ramamanagala Thodupuzha	Other	0.64	IDUKKI
6840	Munnar - Kumili road	Other	0.20	IDUKKI
6841	8th Mile K.D.road to chellar coil	Other	0.07	IDUKKI
6842	13/1.D.road to 1/2 Chellarcoil road	Other	0.79	IDUKKI
6843	13/2 K.D road to Cumbummettu (Vis) Kochara	Other	0.75	IDUKKI
6844	Vandanmedu Cumbummedu road	Other	0.30	IDUKKI
6845	13/4 K.D.road to Neumkandom and Thence to Cumbummedu road	Other	0.56	IDUKKI
6846	Vandanmedu Cumbummedu road	Other	0.20	IDUKKI
6847	Vandanmedu Cumbummedu road	Other	0.08	IDUKKI
6848	Melekanchiyar Nariyanpara road	Other	0.17	IDUKKI
6849	Vandanmedu Cumbummedu road	Other	1.02	IDUKKI
6850	Kattappana Kumily road (Via) Vallakadavu	Other	0.37	IDUKKI
6851	Hill Highway	Other	0.30	IDUKKI
6852	Hill Highway	Other	1.44	IDUKKI

Kerala State Disaster Management Plan, 2016

6853	Thodupuzha - Puliyanmala	Other	0.06	IDUKKI
6854	Hill Highway	Other	0.81	IDUKKI
6855	Kattappana Bypass road	Other	0.66	IDUKKI
6856	Thodupuzha - Puliyanmala	Other	0.06	IDUKKI
6857	Thodupuzha - Puliyanmala	Other	0.06	IDUKKI
6858	Muvattupuzha-Theni Link Road	Other	0.08	IDUKKI
6859	Muvattupuzha-Theni Link Road	Other	0.83	IDUKKI
6860	Puliyanmal - Cumbanmedu road	Other	0.17	IDUKKI
6861	Puliyanmala Hemakkavu - Paliyakudy road	Other	0.19	IDUKKI
6862	Puliyanmal - Cumbanmedu road	Other	0.04	IDUKKI
6863	Thodupuzha - Puliyanmala	Other	0.27	IDUKKI
6864	Nathukkallu - Kakkattukada road	Other	0.10	IDUKKI
6865	Mulagaramedu - Manthrikanam - Vellayamkudi road	Other	0.11	IDUKKI
6866	Thodupuzha - Puliyanmala	Other	0.13	IDUKKI
6867	Erattayar Thoivala road	Other	0.06	IDUKKI
6868	Asarikavala Mannakudy road	Other	0.18	IDUKKI
6869	Muvattupuzha - Theni	Other	0.37	IDUKKI
6870	7th Mile Chembalam road	Other	0.07	IDUKKI
6871	Muvattupuzha - Theni	Other	0.22	IDUKKI
6872	Muttom karikunnam road to anthinad Melukavu	Other	0.16	IDUKKI
6873	Muttom Karikunnam Road	Other	0.17	IDUKKI
6874	Kanjar karukappilly road	Other	0.08	IDUKKI
6875	Velliyamattom Arakkulam road	Other	0.32	IDUKKI
6876	Muttom Karikunnam Road	Other	0.12	IDUKKI
6877	Muvattupuzha - Theni	Other	1.82	IDUKKI
6878	Muttom - Kurissupally - Edapplally - pazhay	Other	0.09	IDUKKI
6879	Velliyamattom Arakkulam road	Other	0.06	IDUKKI
6880	Karipalangad - Devaraupara - Poochipra - Ve	Other	0.14	IDUKKI
6881	Thankamany Neelivayal Kottayamkanam prakash road Km 0/000 to 4/000	Other	0.05	IDUKKI
6882	Muvattupuzha - Theni	Other	0.23	IDUKKI
6883	Punaloor -Muvattupuzha	Other	0.44	IDUKKI
6884	Punaloor -Muvattupuzha	Other	0.86	IDUKKI
6885	Karikunnam Mattathipara road	Other	0.14	IDUKKI
6886	Punaloor -Muvattupuzha	Other	0.56	IDUKKI
6887	Kumarakam - Cambammedu - Cambum Road	Other	0.13	IDUKKI
6888	Thodupuzha - Puliyanmala	Other	0.66	IDUKKI
6889	Udayagiri - Melekuppachampad - Chempakappara road	Other	0.01	IDUKKI
6890	Thodupuzha - Puliyanmala	Other	0.37	IDUKKI
6891	Karimkunnam Purapuzha road	Other	0.08	IDUKKI
6892	Karimkunnam Purapuzha road	Other	0.18	IDUKKI
6893	Kumarakam - Cambammedu - Cambum Road	Other	0.34	IDUKKI

Kerala State Disaster Management Plan, 2016

6894	Kalayanthani Kudayathur road	Other	0.31	IDUKKI
6895	Kumarakam - Cambammedu - Cambum	Other	0.05	IDUKKI
6896	Vazhithala Kuninji road	Other	0.32	IDUKKI
6897	Vazhithala Kuninji road	Other	0.11	IDUKKI
6898	Kumarakam - Cambammedu - Cambum Road	Other	0.15	IDUKKI
6899	Punaloor -Muvattupuzha	Other	0.77	IDUKKI
6900	Nedukandom Malankara road	Other	0.18	IDUKKI
6901	Nedukandom Malankara road	Other	0.32	IDUKKI
6902	Thodupuzha - Puliyanmala	Other	1.99	IDUKKI
6903	Thodupuzha - Puliyanmala	Other	0.01	IDUKKI
6904	Kumarakam - Cambammedu - Cambum	Other	0.09	IDUKKI
6905	Kumarakam - Cambammedu - Cambum Road	Other	0.27	IDUKKI
6906	Thoprakudy Melechinnar Road	Other	0.26	IDUKKI
6907	Nediyassala - Purapuzha road	Other	0.10	IDUKKI
6908	Nediyassala - Purapuzha road	Other	0.07	IDUKKI
6909	Thadiyampadu - Vimalagori - Santhigram	Other	0.17	IDUKKI
6910	Alappuzha - Madura	Other	0.92	IDUKKI
6911	Alappuzha - Madura	Other	0.08	IDUKKI
6912	Alappuzha - Madura	Other	0.75	IDUKKI
6913	Sabarimala - Kodaikanal	Other	0.12	IDUKKI
6914	Kumarakam - Cambammedu - Cambum	Other	0.04	IDUKKI
6915	Mariyil Kalungu chungam road	Other	0.48	IDUKKI
6916	Sabarimala Kodaikanal road	Other	0.57	IDUKKI
6917	Ernakulam - Thekkady	Other	0.21	IDUKKI
6918	Thodupuzha - Puliyanmala	Other	1.78	IDUKKI
6919	Muvattupuzha - Theni	Other	0.68	IDUKKI
6920	Ernakulam - Thekkady	Other	0.16	IDUKKI
6921	Muthalakkodam Ezhalloor road	Other	0.14	IDUKKI
6922	Punaloor -Muvattupuzha	Other	0.13	IDUKKI
6923	Fish Market road	Other	0.13	IDUKKI
6924	Thodupuzha - Puliyanmala	Other	0.58	IDUKKI
6925	Punaloor -Muvattupuzha	Other	0.12	IDUKKI
6926	Ambalam bypass link - PM road & Kanjiramatt	Other	0.29	IDUKKI
6927	Punaloor -Muvattupuzha	Other	0.03	IDUKKI
6928	Karikode Kanjiramattom road	Other	0.12	IDUKKI
6929	Ernakulam - Thekkady	Other	0.23	IDUKKI
6930	Ernakulam - Thekkady	Other	1.30	IDUKKI
6931	Karikode Velliyamattom road	Other	0.64	IDUKKI
6932	Karimban Murickassery road	Other	0.03	IDUKKI
6933	Sabarimala - Kodaikanal	Other	0.58	IDUKKI
6934	Vazhithala Parakadavu road	Other	0.14	IDUKKI
6935	Ernakulam - Thekkady	Other	0.02	IDUKKI
6936	Puthiperyaram - poothakavu road	Other	0.16	IDUKKI

Kerala State Disaster Management Plan, 2016

6937	Puthiperiyaram - poothakavu road	Other	0.85	IDUKKI
6938	Alappuzha - Madura	Other	0.11	IDUKKI
6939	Ramamanagala Thodupuzha	Other	0.10	IDUKKI
6940	Ambalam bypass link - PM road & Kanjiramatt	Other	0.08	IDUKKI
6941	Manakkad Nedyassala road	Other	0.18	IDUKKI
6942	Manakkad Nedyassala (via) Puthuperiyaram r	Other	0.17	IDUKKI
6943	Sabarimala - Kodaikanal	Other	0.19	IDUKKI
6944	Murickassery padamugham Thoprankudy road	Other	0.28	IDUKKI
6945	Manakkadu Kolani road	Other	0.12	IDUKKI
6946	Sabarimala Kodaikanal road	Other	1.51	IDUKKI
6947	Thodupuzha Kanjiramattom road	Other	0.31	IDUKKI
6948	Udumbanoor Cheppukulam thattakuzha road	Other	0.22	IDUKKI
6949	Punaloor -Muvattupuzha	Other	0.01	IDUKKI
6950	Vazhithala Parakadavu road	Other	0.25	IDUKKI
6951	Thodupuzha -Udumbanoor	Other	0.28	IDUKKI
6952	Muvattupuzha - Theni	Other	0.52	IDUKKI
6953	Muvattupuzha - Theni	Other	0.09	IDUKKI
6954	Alappuzha - Madura	Other	0.28	IDUKKI
6955	Punaloor -Muvattupuzha	Other	0.21	IDUKKI
6956	Ernakulam - Thekkady	Other	0.18	IDUKKI
6957	Sabarimala - Kodaikanal	Other	1.03	IDUKKI
6958	Sabarimala - Kodaikanal	Other	0.37	IDUKKI
6959	Karimban Murickassery road	Other	0.02	IDUKKI
6960	Alappuzha - Madura	Other	0.16	IDUKKI
6961	Karimannoor Vellamthanam road	Other	1.09	IDUKKI
6962	Thodupuzha - Udumbanoor	Other	0.30	IDUKKI
6963	Thodupuzha - Udumbanoor	Other	0.20	IDUKKI
6964	Karikode Kunnam road	Other	0.10	IDUKKI
6965	Sabarimala - Kodaikanal	Other	0.14	IDUKKI
6966	Ernakulam - Thekkady	Other	0.36	IDUKKI
6967	Ernakulam - Thekkady	Other	0.31	IDUKKI
6968	Thodupuzha -Udumbanoor	Other	0.15	IDUKKI
6969	Thodupuzha - Udumbanoor	Other	0.07	IDUKKI
6970	Thodupuzha -Udumbanoor	Other	0.20	IDUKKI
6971	Sabarimala Kodaikanal road	Other	0.10	IDUKKI
6972	Vengallur Kaloor Church road	Other	0.32	IDUKKI
6973	Arappamattom Karimannoor road	Other	0.76	IDUKKI
6974	Karimanoor vadamattom road	Other	0.10	IDUKKI
6975	Thodupuzha -Udumbanoor	Other	0.24	IDUKKI
6976	Thodupuzha -Udumbanoor	Other	0.75	IDUKKI
6977	Thodupuzha -Udumbanoor	Other	0.02	IDUKKI
6978	Thodupuzha -Udumbanoor	Other	0.04	IDUKKI
6979	Alappuzha - Madura	Other	0.09	IDUKKI

Kerala State Disaster Management Plan, 2016

6980	Udumbanoor Vazhathope road	Other	0.28	IDUKKI
6981	Alappuzha - Madura	Other	0.07	IDUKKI
6982	Kumaramangalam Neerampuzha road	Other	0.01	IDUKKI
6983	Alappuzha - Madura	Other	0.62	IDUKKI
6984	Neyyassery Thooskumbansaddle road	Other	0.73	IDUKKI
6985	Muvattupuzha - Theni	Other	1.10	IDUKKI
6986	Kumaramangalam Kodikkulam road	Other	0.44	IDUKKI
6987	Alappuzha - Madura	Other	0.47	IDUKKI
6988	Karimannoor west Kodikulam road	Other	0.07	IDUKKI
6989	Alappuzha - Madura	Other	0.07	IDUKKI
6990	Kaliyar Estate road	Other	0.21	IDUKKI
6991	Alappuzha - Madura	Other	0.04	IDUKKI
6992	Neyyassery Kodikulam Road (via) Koduveli	Other	0.25	IDUKKI
6993	Muvattupuzha - Theni	Other	0.26	IDUKKI
6994	Mylandumpara - Vattkanippara - Kuthungal - Rajakkad road	Other	0.07	IDUKKI
6995	Karimanoor vadamattom road	Other	0.49	IDUKKI
6996	Sabarimala Kodaikanal road	Other	0.06	IDUKKI
6997	Uriyirikunnu Ezhallur road	Other	0.07	IDUKKI
6998	Alappuzha - Madura	Other	0.35	IDUKKI
6999	Perumkandam - Karooppa road	Other	0.08	IDUKKI
7000	Kambilikam Thinkalkkadu road (via) Muniyara	Other	0.70	IDUKKI
7001	Kaliyar Estate road	Other	0.12	IDUKKI
7002	Muvattupuzha - Theni	Other	0.07	IDUKKI
7003	Alappuzha - Madura	Other	0.94	IDUKKI
7004	Arappamattom Kodikulam road	Other	0.26	IDUKKI
7005	Alappuzha - Madura	Other	0.18	IDUKKI
7006	Murukkumthotti - vattappara - Melachmmnarinar - Udumbanchola r	Other	0.31	IDUKKI
7007	Murukkumthotti - vattappara - Melachmmnarinar - Udumbanchola r	Other	0.58	IDUKKI
7008	Arappamattom Kodikulam road	Other	0.15	IDUKKI
7009	Alappuzha - Madura	Other	0.14	IDUKKI
7010	Alappuzha- _ Madura	Other	0.15	IDUKKI
7011	Neyyassery Kodikulam Road (via) Koduveli	Other	0.38	IDUKKI
7012	Neyyassery Kodikulam Road (via) Koduveli	Other	0.18	IDUKKI
7013	Neyyassery Thooskumbansaddle road	Other	0.87	IDUKKI
7014	Neyyassery Thooskumbansaddle road	Other	0.13	IDUKKI
7015	Perumkandam - Karooppa road	Other	0.05	IDUKKI
7016	Santhanpara Pottenkadu road	Other	0.06	IDUKKI
7017	Rajakkadu Chakkulathimedu road	Other	0.11	IDUKKI
7018	Rajakkadu Chakkulathimedu road	Other	0.63	IDUKKI
7019	Rajakkadu Chakkulathimedu road	Other	0.09	IDUKKI
7020	Rajakkadu-Ponmudi Road(Hill Highway)	Other	0.17	IDUKKI

Kerala State Disaster Management Plan, 2016

7021	Chemmanar Gap road	Other	0.17	IDUKKI
7022	Chemmanar Gap road	Other	0.53	IDUKKI
7023	Muvattupuzha - Theni	Other	0.23	IDUKKI
7024	Muvattupuzha - Theni	Other	0.02	IDUKKI
7025	Vazhakulam Kodikulam	Other	0.15	IDUKKI
7026	Santhanpara Pottenkadu road	Other	0.03	IDUKKI
7027	Santhanpara Pottenkadu road	Other	0.03	IDUKKI
7028	Alappuzha-_ Madura	Other	0.16	IDUKKI
7029	West Kodikulam Kaliyar road	Other	0.19	IDUKKI
7030	Muvattupuzha - Theni	Other	0.74	IDUKKI
7031	Rajakkad Ellackal road Km.0/000 to 7/10	Other	0.22	IDUKKI
7032	Chemmanar Gap road	Other	0.17	IDUKKI
7033	Santhanpara Pottenkadu road	Other	0.16	IDUKKI
7034	Rajakumari South - Rajakumari North Manjakuzhi road	Other	0.51	IDUKKI
7035	Pooppara Koombanppara road	Other	0.34	IDUKKI
7036	Parapuzha Kaloore road	Other	1.12	IDUKKI
7037	Hiil highway	Other	0.18	IDUKKI
7038	Alappuzha-_ Madura	Other	0.22	IDUKKI
7039	West Kodikulam Kaliyar road	Other	0.36	IDUKKI
7040	Chalakkamukku - cheriyanapara Illichuvadu r	Other	0.92	IDUKKI
7041	Alappuzha-_ Madura	Other	0.11	IDUKKI
7042	Alappuzha-_ Madura	Other	0.05	IDUKKI
7043	Alappuzha-_ Madura	Other	0.08	IDUKKI
7044	West Kodikulam Kaliyar road	Other	0.25	IDUKKI
7045	Neyyassery Thookkumbansaddle road	Other	0.43	IDUKKI
7046	Kunjithani Khajanappara road	Other	0.14	IDUKKI
7047	NH 49	Other	0.08	ERNAKULAM
7048	Pozhiyoor Bridge - State Border road	MD	0.06	THIRUVANAN THAPURAM
7049	Poovar - sankurutty road	MD	0.74	THIRUVANAN THAPURAM
7050	Udiyankulangara - Kulathur - Chavadi road	MD	0.37	THIRUVANAN THAPURAM
7051	Parassala - Kollengode road	MD	0.16	THIRUVANAN THAPURAM
7052	NH 47	NH	0.15	THIRUVANAN THAPURAM
7053	Kulathur H.S Mudipura Nada Ooranivila road	MD	0.61	THIRUVANAN THAPURAM
7054	Ayira Temple road	MD	0.10	THIRUVANAN THAPURAM
7055	Udiyankulangara - Kulathur - Chavadi road	MD	0.39	THIRUVANAN THAPURAM
7056	Poozhikunnu Mavilakkadavu road	MD	0.30	THIRUVANAN THAPURAM
7057	Neyyinkara - Poovar road	MD	0.46	THIRUVANAN

				THAPURAM
7058	Govt.Hospital road Parassala	MD	0.22	THIRUVANAN THAPURAM
7059	chirakulam Puthenkada kochanimoodu road	MD	0.13	THIRUVANAN THAPURAM
7060	NH 47	NH	0.13	THIRUVANAN THAPURAM
7061	Ayira road	MD	0.40	THIRUVANAN THAPURAM
7062	NH 47	NH	0.26	THIRUVANAN THAPURAM
7063	Vlathankara - Avanakkinvila road	MD	0.44	THIRUVANAN THAPURAM
7064	Arayoor - Ponvila road	MD	0.12	THIRUVANAN THAPURAM
7065	Thirupuram Mavilakdavu	MD	0.73	THIRUVANAN THAPURAM
7066	Kurishadi Ambalathamoola Karumkulam road	MD	0.45	THIRUVANAN THAPURAM
7067	Parassala - Panachamoodu - Anappara road	MD	0.07	THIRUVANAN THAPURAM
7068	chirakulam Puthenkada kochanimoodu road	MD	0.16	THIRUVANAN THAPURAM
7069	Vizhinjam - Poovar road	MD	1.06	THIRUVANAN THAPURAM
7070	Vizhinjam - Poovar road	MD	0.29	THIRUVANAN THAPURAM
7071	Vizhinjam - Poovar road	MD	0.32	THIRUVANAN THAPURAM
7072	Kanjiramkulam - police station to Marappalam	MD	0.34	THIRUVANAN THAPURAM
7073	Kanjiramkulam - police station to Marappalam	MD	0.11	THIRUVANAN THAPURAM
7074	NH 47	NH	0.38	THIRUVANAN THAPURAM
7075	Vlathankara - Avanakkinvila road	MD	0.10	THIRUVANAN THAPURAM
7076	NH 47	NH	0.27	THIRUVANAN THAPURAM
7077	Parasuvaikkal Alampara road	MD	0.06	THIRUVANAN THAPURAM
7078	Devakulam - Pandarakonam road	MD	0.25	THIRUVANAN THAPURAM
7079	Kunnivila Avanakkinvila road	MD	2.17	THIRUVANAN THAPURAM
7080	NH 47	NH	0.28	THIRUVANAN THAPURAM
7081	Kottamam - Puthukulam - Anjalikonam road	MD	0.29	THIRUVANAN THAPURAM
7082	Neyyinkara - Poovar road	MD	0.40	THIRUVANAN THAPURAM
7083	Arayoor - Temple road (CVR Puram)	MD	0.26	THIRUVANAN

				THAPURAM
7084	Udiyankulangara - Kulathur - Chavadi road	MD	0.17	THIRUVANAN THAPURAM
7085	Parauanvilakom - Kazhiyoor - Moonnumukku	MD	0.15	THIRUVANAN THAPURAM
7086	Nelimmodu - Marappalam road	MD	0.43	THIRUVANAN THAPURAM
7087	NH 47	NH	0.14	THIRUVANAN THAPURAM
7088	Trivandrum - Vizhinjam road	MD	0.68	THIRUVANAN THAPURAM
7089	Balaramapuram - Vizhinjam road	MD	0.06	THIRUVANAN THAPURAM
7090	Neyyinkara - Poovar road	MD	0.17	THIRUVANAN THAPURAM
7091	Vattavila - Pirayimodu road	MD	0.71	THIRUVANAN THAPURAM
7092	Pallichal - Vizhinjam road	MD	0.40	THIRUVANAN THAPURAM
7093	Parasuvaikkal Alampara road	MD	0.36	THIRUVANAN THAPURAM
7094	Vizhinjam - Poovar road	MD	0.16	THIRUVANAN THAPURAM
7095	Uchakkada - Karichalkaval road	MD	0.36	THIRUVANAN THAPURAM
7096	Kochar road to Main road at Killipalam	MD	0.02	THIRUVANAN THAPURAM
7097	NH 47	NH	0.04	THIRUVANAN THAPURAM
7098	Vedankavu vila - Methode road	MD	0.16	THIRUVANAN THAPURAM
7099	Vellarada - Neyyardam road	MD	1.16	THIRUVANAN THAPURAM
7100	Arattukuzhi - Amboori Neyyar Dam road	MD	0.34	THIRUVANAN THAPURAM
7101	Peroorkada - Sasthamangalam road	MD	0.19	THIRUVANAN THAPURAM
7102		MD	0.11	THIRUVANAN THAPURAM
7103	Kuravankonam - Karuthur road	MD	0.19	THIRUVANAN THAPURAM
7104	Chittalloor road	MD	0.06	THIRUVANAN THAPURAM
7105	Vembayam - Pallippuram road	MD	0.37	THIRUVANAN THAPURAM
7106	Old Rajapatha road	MD	1.18	THIRUVANAN THAPURAM
7107	Thriuvananthapuram Thenmala	SH	0.75	THIRUVANAN THAPURAM
7108	Chakrapanipuram - Nellikkuzhi - Panakkodu	MD	0.04	THIRUVANAN THAPURAM
7109	Kulappada Mannoorkonam road	MD	0.12	THIRUVANAN

				THAPURAM
7110	Thriuvananthapuram Thenmala	SH	0.23	THIRUVANAN THAPURAM
7111	Amaravil - Karakonam road	MD	0.09	THIRUVANAN THAPURAM
7112	Trivandrum - Vizhinjam road	MD	0.27	THIRUVANAN THAPURAM
7113	Amaravila - Ottasekharamangalam road	MD	0.46	THIRUVANAN THAPURAM
7114	Old Anchal Office to N.S. road	MD	0.10	THIRUVANAN THAPURAM
7115	NH 47	NH	0.30	THIRUVANAN THAPURAM
7116	Uchakkada - Nellimoodu road	MD	0.41	THIRUVANAN THAPURAM
7117	Kannaravila - Mannakkallu - Mannotikonam road	MD	0.81	THIRUVANAN THAPURAM
7118	Pallichal - Vizhinjam road	MD	0.19	THIRUVANAN THAPURAM
7119	Old Anchal Office to N.S. road	MD	1.32	THIRUVANAN THAPURAM
7120	Neyyinkara - Poovar road	MD	0.76	THIRUVANAN THAPURAM
7121	Mangalathukonam - Kottukal - Yeala road	MD	0.20	THIRUVANAN THAPURAM
7122	Amaravila - Ottasekharamangalam road	MD	0.83	THIRUVANAN THAPURAM
7123	Uchakkada - Cisilipuram - Chavadipuram road	MD	0.17	THIRUVANAN THAPURAM
7124	Aruvippuram Marayamuttom Danuvachapuram road	MD	0.18	THIRUVANAN THAPURAM
7125	Kovalam Second approach road	MD	0.24	THIRUVANAN THAPURAM
7126	Trivandrum - Vizhinjam road	MD	0.10	THIRUVANAN THAPURAM
7127	NH 47	NH	0.11	THIRUVANAN THAPURAM
7128	Pachalloor - Venganoor road	MD	0.13	THIRUVANAN THAPURAM
7129	Railway Station road	MD	0.27	THIRUVANAN THAPURAM
7130	Karakonam Vlamkulam road	MD	0.19	THIRUVANAN THAPURAM
7131	NH 47	NH	0.04	THIRUVANAN THAPURAM
7132	11 th Mile M.S road To 3rd Mile Poovar Road	MD	0.59	THIRUVANAN THAPURAM
7133	NH 47	NH	0.09	THIRUVANAN THAPURAM
7134	Panayarakunnu - Kottukalkonam - Thannimoodu road	MD	0.19	THIRUVANAN THAPURAM
7135	Old M.S.road to N.H road	MD	0.42	THIRUVANAN

				THAPURAM
7136	Perumkadavila - Kunnathukal road	MD	0.60	THIRUVANAN THAPURAM
7137	Pangode Kattukulam Nellivila Thettivila	MD	0.30	THIRUVANAN THAPURAM
7138	Neyyattinkara - Marayamuttom road	MD	0.59	THIRUVANAN THAPURAM
7139	Amaravila - Ottasekharamangalam road	MD	0.23	THIRUVANAN THAPURAM
7140	Nellivila Vawamoola having a length of	MD	0.04	THIRUVANAN THAPURAM
7141	Aruvipuram Marayamuttom Danuvachapuram road	MD	0.05	THIRUVANAN THAPURAM
7142	NH 47	NH	0.15	THIRUVANAN THAPURAM
7143	Pangode Kattukulam Nellivila Thettivila	MD	0.17	THIRUVANAN THAPURAM
7144	Pachalloor - Venganoor road	MD	0.14	THIRUVANAN THAPURAM
7145	Pachalloor - Venganoor road	MD	0.10	THIRUVANAN THAPURAM
7146	Aruvipuram Marayamuttom Danuvachapuram road	MD	0.12	THIRUVANAN THAPURAM
7147	Manchavilakam Thathiyoor road	MD	0.21	THIRUVANAN THAPURAM
7148	Vellayani Lake road	MD	0.25	THIRUVANAN THAPURAM
7149	Chulliyoor - Chadachimarhandam road	MD	0.85	THIRUVANAN THAPURAM
7150	Peringamala - Kakkamoola road	MD	0.07	THIRUVANAN THAPURAM
7151	NH 47	NH	0.18	THIRUVANAN THAPURAM
7152	Perumkadavila - Kunnathukal road	MD	0.75	THIRUVANAN THAPURAM
7153	Chulliyoor - Chadachimarhandam road	MD	0.33	THIRUVANAN THAPURAM
7154	Perumkadavila - Kunnathukal road	MD	0.07	THIRUVANAN THAPURAM
7155	Trivandrum - Vizhinjam road	MD	0.05	THIRUVANAN THAPURAM
7156	Bhagavathynada - Punnamoodu road	MD	0.11	THIRUVANAN THAPURAM
7157	Perumpazhuthoor - Aruvippuram road	MD	0.46	THIRUVANAN THAPURAM
7158	Kakkamoola Kalliyoor Santhivila road	MD	0.23	THIRUVANAN THAPURAM
7159	Amaravila - Ottasekharamangalam road	MD	0.38	THIRUVANAN THAPURAM
7160	Aruvipuram Perumkadavila road	MD	0.22	THIRUVANAN THAPURAM
7161	Malayankavku Mullilavu road	MD	1.16	THIRUVANAN

				THAPURAM
7162	Nilamamoodu - Auchumarankala road	MD	0.32	THIRUVANAN THAPURAM
7163	Amaravila - Ottasekharamangalam road	MD	0.18	THIRUVANAN THAPURAM
7164	Mampazhakara road	MD	1.35	THIRUVANAN THAPURAM
7165	Amaravila - Ottasekharamangalam road	MD	0.31	THIRUVANAN THAPURAM
7166	Perumkadavila - Kunnathukal road	MD	2.51	THIRUVANAN THAPURAM
7167	NH 47	NH	0.13	THIRUVANAN THAPURAM
7168	NH Kazhkkoottam	NH	0.08	THIRUVANAN THAPURAM
7169	Parassala - Panachamoodu - Anappara road	MD	0.26	THIRUVANAN THAPURAM
7170	Nemom - Punnamoodu road	MD	0.44	THIRUVANAN THAPURAM
7171	Chempoor road	MD	0.09	THIRUVANAN THAPURAM
7172	Amaravila - Ottasekharamangalam road	MD	1.75	THIRUVANAN THAPURAM
7173	NH 47	NH	0.27	THIRUVANAN THAPURAM
7174	Karamoodu Killiyoor road	MD	1.43	THIRUVANAN THAPURAM
7175	Balaramapuram - Kattakkada road	MD	0.97	THIRUVANAN THAPURAM
7176	Mudavoorpara - Valiyarathala road	MD	0.17	THIRUVANAN THAPURAM
7177	Chempoor road	MD	0.26	THIRUVANAN THAPURAM
7178	Eruthavoor - Mukkampalamoodu - Naruvamoodu roa	MD	0.09	THIRUVANAN THAPURAM
7179	Kaimanam - Thiruvallam road	MD	1.60	THIRUVANAN THAPURAM
7180	Pravachambalam Ooruttambalam road	MD	0.35	THIRUVANAN THAPURAM
7181	Mylachal - Koranam code road	MD	1.26	THIRUVANAN THAPURAM
7182	Edaval Thodaly road	MD	0.23	THIRUVANAN THAPURAM
7183	Kalady Kulathara jn to Kalady South road	MD	1.71	THIRUVANAN THAPURAM
7184	Thaliyil Kalady Kulathara Maruthoorkadavu road	MD	0.85	THIRUVANAN THAPURAM
7185	Vandannoor - Melariyode road	MD	0.57	THIRUVANAN THAPURAM
7186	Neyyatinkara - Moolakonam road	MD	0.42	THIRUVANAN THAPURAM
7187	Manacaud Kalady road	MD	0.30	THIRUVANAN

				THAPURAM
7188	Manacaud Kalady road	MD	0.02	THIRUVANAN THAPURAM
7189	Manacaud Kalady road	MD	0.10	THIRUVANAN THAPURAM
7190	Thaliyil Kalady Kulathara Maruthoorkadavu road	MD	0.46	THIRUVANAN THAPURAM
7191	Studio road	MD	0.34	THIRUVANAN THAPURAM
7192	Pongummoodu Aruvikara Temple road	MD	0.30	THIRUVANAN THAPURAM
7193	Pasuvannara Aruvikara	MD	1.82	THIRUVANAN THAPURAM
7194	Pappanamkod - Kottoor road upto Malayilkeezhu	MD	0.18	THIRUVANAN THAPURAM
7195	Keezhavoor Aruvikkara road	MD	1.74	THIRUVANAN THAPURAM
7196	Pammamcod - Mookunnimala road	MD	0.26	THIRUVANAN THAPURAM
7197	Pappanamkod - Kottoor road upto Malayilkeezhu	MD	0.28	THIRUVANAN THAPURAM
7198	Amaravila - Ottasekharamangalam road	MD	1.18	THIRUVANAN THAPURAM
7199	Thaliyil Kalady Kulathara Maruthoorkadavu road	MD	0.44	THIRUVANAN THAPURAM
7200	Kaimanam - Thiruvallam road	MD	0.68	THIRUVANAN THAPURAM
7201	Edaval Thody road	MD	0.18	THIRUVANAN THAPURAM
7202	Pappanamkod - Kottoor road upto Malayilkeezhu	MD	0.61	THIRUVANAN THAPURAM
7203	Malayinkeezhu Ooruttambalam road	MD	0.08	THIRUVANAN THAPURAM
7204	Pongummoodu Cheenivila Anappad road	MD	0.40	THIRUVANAN THAPURAM
7205	Chempoor road	MD	0.06	THIRUVANAN THAPURAM
7206	Edaval Thodaly road	MD	2.19	THIRUVANAN THAPURAM
7207	Chempoor road	MD	0.08	THIRUVANAN THAPURAM
7208	Chempoor road	MD	0.19	THIRUVANAN THAPURAM
7209	Amaravila - Ottasekharamangalam road	MD	1.50	THIRUVANAN THAPURAM
7210	Nedumangad Shorlacode road	SH	1.29	THIRUVANAN THAPURAM
7211	Mannamkonam Kaumpumannadi Kudappanamooduu road	MD	1.27	THIRUVANAN THAPURAM
7212	NH 47	NH	0.61	THIRUVANAN THAPURAM
7213	No details	MD	0.01	THIRUVANAN

				THAPURAM
7214	Thirumala Thrikkunnapuram road	MD	0.15	THIRUVANAN THAPURAM
7215	Karamana Thaliyil road	MD	0.51	THIRUVANAN THAPURAM
7216	Chempoor road	MD	0.28	THIRUVANAN THAPURAM
7217	Kunnumpuram Kanavila Karuvinmughal Anchal road	MD	0.79	THIRUVANAN THAPURAM
7218	Pappanamcode - Malayinkil road	MD	1.03	THIRUVANAN THAPURAM
7219	NH 47	NH	0.05	THIRUVANAN THAPURAM
7220	No details	MD	0.55	THIRUVANAN THAPURAM
7221	Muthiyavila - Ottasekharamangalam road	MD	0.51	THIRUVANAN THAPURAM
7222	Killippalam Iranimuttom bund road	MD	1.28	THIRUVANAN THAPURAM
7223	Attakulangra Killippalam road	MD	0.04	THIRUVANAN THAPURAM
7224	East fort to Killiappalam road	MD	0.02	THIRUVANAN THAPURAM
7225	NH 47	NH	0.06	THIRUVANAN THAPURAM
7226	Vellayambalam - Jawahar Nagar road	MD	0.02	THIRUVANAN THAPURAM
7227	Jawahar nagar road	MD	0.09	THIRUVANAN THAPURAM
7228	Jawahar nagar road	MD	0.16	THIRUVANAN THAPURAM
7229	Jawahar nagar road	MD	0.08	THIRUVANAN THAPURAM
7230	KIMS hospital to Southern Air command road (Vinod Nagar)	MD	0.27	THIRUVANAN THAPURAM
7231	Peroorkada - Sasthamangalam road	MD	0.13	THIRUVANAN THAPURAM
7232	Vavode Kathanthitta road	MD	0.58	THIRUVANAN THAPURAM
7233	NH Kazhzhkoottam	NH	0.34	THIRUVANAN THAPURAM
7234	Peyad - Vilappilsala - Mulayara road	MD	0.21	THIRUVANAN THAPURAM
7235	Nedumangad Shorlacode road	SH	0.46	THIRUVANAN THAPURAM
7236	Golf link road	MD	0.32	THIRUVANAN THAPURAM
7237	Upper meridian road	MD	0.28	THIRUVANAN THAPURAM
7238	Ulloor - Akkulam road	MD	0.20	THIRUVANAN THAPURAM
7239	Pulayanar Kotta - T.V. Sanitorium road	MD	0.21	THIRUVANAN

				THAPURAM
7240	Tagoor road	MD	0.51	THIRUVANAN THAPURAM
7241	Plavoor Keezharoor road	MD	0.16	THIRUVANAN THAPURAM
7242	Plavoor Keezharoor road	MD	0.07	THIRUVANAN THAPURAM
7243	Nedumangad Shorlacode road	SH	1.00	THIRUVANAN THAPURAM
7244	Pappanamcode - Malayinkil road	MD	0.09	THIRUVANAN THAPURAM
7245	Valiyavazhi Nulliyodu road	MD	2.33	THIRUVANAN THAPURAM
7246	Kesavadev road	MD	0.58	THIRUVANAN THAPURAM
7247	Mudavanmugal road	MD	0.45	THIRUVANAN THAPURAM
7248	Pappanamcode - Malayinkil road	MD	0.10	THIRUVANAN THAPURAM
7249	Malayinkeezhu Ooruttambalam road	MD	0.07	THIRUVANAN THAPURAM
7250	Tagoor road	MD	0.18	THIRUVANAN THAPURAM
7251	Kunnapuzha School to Aramada Church road	MD	0.08	THIRUVANAN THAPURAM
7252	Kunnapuzha School to Aramada Church road	MD	0.19	THIRUVANAN THAPURAM
7253	Muthiyavila - Ottasekharamangalam road	MD	1.56	THIRUVANAN THAPURAM
7254	Plavoor Keezharoor road	MD	0.12	THIRUVANAN THAPURAM
7255	Vazhuthacaud Thirumala road	MD	0.03	THIRUVANAN THAPURAM
7256	Nedumangad Shorlacode road	SH	1.13	THIRUVANAN THAPURAM
7257	Annoot - Anayidavazhy road	MD	0.14	THIRUVANAN THAPURAM
7258	Annoot - Anayidavazhy road	MD	0.70	THIRUVANAN THAPURAM
7259	Annoot - Anayidavazhy road	MD	0.02	THIRUVANAN THAPURAM
7260	Thirumala - Mangattukadavu road	MD	0.07	THIRUVANAN THAPURAM
7261	punnakkamugal Road	MD	0.42	THIRUVANAN THAPURAM
7262	Trivandram - Neyyardam road	MD	0.12	THIRUVANAN THAPURAM
7263	Vazhichal - Amboori road	MD	0.07	THIRUVANAN THAPURAM
7264	Thungamparap Killi road	MD	0.09	THIRUVANAN THAPURAM
7265	Pideran Pottayil Vilavoorkal road	MD	0.01	THIRUVANAN

				THAPURAM
7266	Thachottukavu - Mankattukavu	MD	0.07	THIRUVANAN THAPURAM
7267	Nalumukku - Medical College road	MD	0.16	THIRUVANAN THAPURAM
7268	Kannanmoola - Pattom road	MD	0.24	THIRUVANAN THAPURAM
7269	Kunnukuzhi - Koloor Bridge road	MD	0.15	THIRUVANAN THAPURAM
7270	Trivandram - Neyyardam road	MD	0.09	THIRUVANAN THAPURAM
7271	Muthiyavila - Ottasekharamangalam road	MD	0.13	THIRUVANAN THAPURAM
7272	Kannanmoola - Pattom road	MD	0.12	THIRUVANAN THAPURAM
7273	Trivandram - Neyyardam road	MD	0.08	THIRUVANAN THAPURAM
7274	Trivandram - Neyyardam road	MD	0.28	THIRUVANAN THAPURAM
7275	Balaramapuram - Kattakkada road	MD	0.85	THIRUVANAN THAPURAM
7276	Trivandram - Neyyardam road	MD	1.52	THIRUVANAN THAPURAM
7277	Ottasekharamangalam Olattimoodu Valiyavazhi	MD	1.48	THIRUVANAN THAPURAM
7278	Ottasekharamangalam Olattimoodu Valiyavazhi	MD	1.03	THIRUVANAN THAPURAM
7279	Killi Manali Meechira road	MD	0.35	THIRUVANAN THAPURAM
7280	Mandapathindadavu - Vazhichal road	MD	1.91	THIRUVANAN THAPURAM
7281	Trivandram - Neyyardam road	MD	0.07	THIRUVANAN THAPURAM
7282	Pothujana lane	MD	0.21	THIRUVANAN THAPURAM
7283	Pothujana lane	MD	0.03	THIRUVANAN THAPURAM
7284	Kochuvayalmukku - Kandamthitta road	MD	0.34	THIRUVANAN THAPURAM
7285	Mandapathindadavu - Vazhichal road	MD	0.18	THIRUVANAN THAPURAM
7286	Nedumangad Shorlacode road	SH	2.91	THIRUVANAN THAPURAM
7287	Thachottukavu - Mookkompalamoodu - Anthiyorkonam road	MD	0.14	THIRUVANAN THAPURAM
7288	Pothujana lane	MD	0.08	THIRUVANAN THAPURAM
7289	Trivandram - Neyyardam road	MD	0.29	THIRUVANAN THAPURAM
7290	Kochar road Maruthankuzhi to edappazhani	MD	0.02	THIRUVANAN THAPURAM
7291	Kumarapuram - Poonthi road	MD	0.15	THIRUVANAN

				THAPURAM
7292	Maruthankuzhy - Valiyavila road	MD	0.13	THIRUVANAN THAPURAM
7293	Pangode Maruthankuzhy	MD	0.78	THIRUVANAN THAPURAM
7294	Vellayambalam - Maruthankuzhy	MD	0.03	THIRUVANAN THAPURAM
7295	Kundamankadavu - Vattiyoorkavu road	MD	0.21	THIRUVANAN THAPURAM
7296	Maruthankuzhy - Valiyavila road	MD	0.08	THIRUVANAN THAPURAM
7297	Trivandram - Neyyardam road	MD	0.28	THIRUVANAN THAPURAM
7298	Maruthankuzhi Kachani	MD	0.12	THIRUVANAN THAPURAM
7299	Kannanmoola - Pattom road	MD	0.08	THIRUVANAN THAPURAM
7300	Burton Hill Kumarapuram road	MD	0.08	THIRUVANAN THAPURAM
7301	Maruthankuzhy PTP (Pipe line road)	MD	0.08	THIRUVANAN THAPURAM
7302	Nedumangad Shorlacode road	SH	0.79	THIRUVANAN THAPURAM
7303	Trivandram - Neyyardam road	MD	0.34	THIRUVANAN THAPURAM
7304	Kumarapuram - Poonthi road	MD	1.11	THIRUVANAN THAPURAM
7305	Burton Hill Kumarapuram road	MD	0.07	THIRUVANAN THAPURAM
7306	Pottakkulam - Korinada - Mylothumoozhi road	MD	1.06	THIRUVANAN THAPURAM
7307	Pattom - Kowdiar road	MD	0.27	THIRUVANAN THAPURAM
7308	road from YMR to Kurvankonam (Nagarkavu road)	MD	0.13	THIRUVANAN THAPURAM
7309	Choozhampala - Mukkoal road	MD	0.06	THIRUVANAN THAPURAM
7310	Kodunganoor Plavode Kulashekharan Vellayikadavu road	MD	0.11	THIRUVANAN THAPURAM
7311	Medical College - Chalakkuzhy road	MD	0.09	THIRUVANAN THAPURAM
7312	Ulloor - Akkulam road	MD	1.63	THIRUVANAN THAPURAM
7313	Ulloor - Akkulam road	MD	0.71	THIRUVANAN THAPURAM
7314	Peyad - Vilappilsala - Mulayara road	MD	0.34	THIRUVANAN THAPURAM
7315	Upper meridian road	MD	0.40	THIRUVANAN THAPURAM
7316	Vilappilsala Malappanamcode Kattakkada road	MD	1.25	THIRUVANAN THAPURAM
7317	Kuravankonam - Karuthur road	MD	0.08	THIRUVANAN

				THAPURAM
7318	Loop road in Pattom Kowdiar road	MD	0.12	THIRUVANAN THAPURAM
7319	Kuravankonam - Karuthur road	MD	0.01	THIRUVANAN THAPURAM
7320	Mandpathinkadavu - Mukunthara road	MD	1.88	THIRUVANAN THAPURAM
7321	Nedumangad Shorlacode road	SH	1.41	THIRUVANAN THAPURAM
7322		MD	0.10	THIRUVANAN THAPURAM
7323	Ulloor - Akkulam road	MD	0.22	THIRUVANAN THAPURAM
7324	Aduvally Pantha road	MD	0.84	THIRUVANAN THAPURAM
7325	Vattiyoorkavu - Vellaikadavu road	MD	0.05	THIRUVANAN THAPURAM
7326	NH 47	NH	0.05	THIRUVANAN THAPURAM
7327	Pattakulam - Pezhumood road	MD	0.62	THIRUVANAN THAPURAM
7328	TK Divakaran road	MD	0.60	THIRUVANAN THAPURAM
7329	Chittalloor road	MD	0.11	THIRUVANAN THAPURAM
7330	Vattiyoorkavu - Vellaikadavu road	MD	0.30	THIRUVANAN THAPURAM
7331	Peroorkada - vattiyorkavu road	MD	0.14	THIRUVANAN THAPURAM
7332	Karrakkada - Kottoor road	MD	2.01	THIRUVANAN THAPURAM
7333	Ullur Temple road	MD	0.12	THIRUVANAN THAPURAM
7334	Kollamkonam - Puliyarakonam road	MD	0.80	THIRUVANAN THAPURAM
7335	Prasanth Nagar road	MD	0.06	THIRUVANAN THAPURAM
7336	Peyad - Vilappilsala - Mulayara road	MD	0.16	THIRUVANAN THAPURAM
7337	Peroorkada - Nettayam road	MD	0.38	THIRUVANAN THAPURAM
7338	Veli - Kadinamkulam road	MD	0.18	THIRUVANAN THAPURAM
7339	NCC road	MD	0.14	THIRUVANAN THAPURAM
7340	Alamukku - Nakkara - Puzhakkad - Olikadavu road	MD	0.10	THIRUVANAN THAPURAM
7341	Nettayam - BTR Colony - Moonnammoodu road	MD	0.15	THIRUVANAN THAPURAM
7342	Maruthunkuzhi Kachani	MD	0.40	THIRUVANAN THAPURAM
7343	Thriuvananthapuram Thenmala	SH	0.34	THIRUVANAN

Kerala State Disaster Management Plan, 2016

				THAPURAM
7344	Vazhayila Mukkola road	MD	0.21	THIRUVANAN THAPURAM
7345	Kuravankonam - Karuthur road	MD	1.83	THIRUVANAN THAPURAM
7346	Krishnanagar road	MD	0.18	THIRUVANAN THAPURAM
7347	Thriuvananthapuram Thenmala	SH	0.37	THIRUVANAN THAPURAM
7348	Moolathalackal - Madathil nada road	MD	0.32	THIRUVANAN THAPURAM
7349	Vellanad road	MD	0.60	THIRUVANAN THAPURAM
7350	Peyad - Vellanad - Uriyacode road	MD	0.04	THIRUVANAN THAPURAM
7351	Trivandram - Neyyardam road	MD	0.43	THIRUVANAN THAPURAM
7352	Pattakulam - Pezhumood road	MD	0.04	THIRUVANAN THAPURAM
7353	Neyyardam approach Marakkunnam Vlavatti road	MD	0.05	THIRUVANAN THAPURAM
7354	Kalauthukal - Uriyakode	MD	0.43	THIRUVANAN THAPURAM
7355	Kalauthukal - Uriyakode	MD	0.21	THIRUVANAN THAPURAM
7356	Panchayat	MD	0.08	THIRUVANAN THAPURAM
7357	Chanichalkadavu - Mylam - Aruvikara	MD	0.22	THIRUVANAN THAPURAM
7358	Chanichalkadavu Palam - GV Raja School - Arucikkara Junction	MD	0.07	THIRUVANAN THAPURAM
7359	Kalauthukal - Uriyakode	MD	0.07	THIRUVANAN THAPURAM
7360	Irumba - Kachani road	MD	0.31	THIRUVANAN THAPURAM
7361	Chanichalkadavu - Mykam - GV Raja School road	MD	0.10	THIRUVANAN THAPURAM
7362	Kadambanad - CheriyaKonni road	MD	0.49	THIRUVANAN THAPURAM
7363	Thriuvananthapuram Thenmala	SH	0.47	THIRUVANAN THAPURAM
7364	Chanichalkadavu Palam - GV Raja School - Arucikkara Junction	MD	0.22	THIRUVANAN THAPURAM
7365	Thriuvananthapuram Thenmala	SH	0.16	THIRUVANAN THAPURAM
7366	Ennikkara - Pazhayattinkara - Tharatta - Kachani road	MD	0.16	THIRUVANAN THAPURAM
7367	Thriuvananthapuram Thenmala	SH	0.08	THIRUVANAN THAPURAM
7368	Nedumangad Shorlacode road	SH	2.93	THIRUVANAN THAPURAM
7369	Chanichalkadavu Palam - GV Raja School -	MD	0.03	THIRUVANAN

	Arucikkara Junction			THAPURAM
7370	Kadambanad - Cheriyakonni road	MD	0.19	THIRUVANAN THAPURAM
7371	Pezhumoodu - Kalanpara - Paruthikkuzhy road	MD	0.18	THIRUVANAN THAPURAM
7372	Nedumangad Shorlacode road	SH	0.18	THIRUVANAN THAPURAM
7373	Kuravankonam - Karuthur road	MD	0.38	THIRUVANAN THAPURAM
7374	Vazhayila Mukkola road	MD	0.03	THIRUVANAN THAPURAM
7375	Thriuvananthapuram Thenmala	SH	0.60	THIRUVANAN THAPURAM
7376	Vattiyookavu Karakulam road	MD	0.43	THIRUVANAN THAPURAM
7377	Peroorkada - Mannanthala road	MD	0.16	THIRUVANAN THAPURAM
7378	Paruthippally Kootoor (via) Manthikalam road	MD	0.03	THIRUVANAN THAPURAM
7379	NH 47	NH	0.15	THIRUVANAN THAPURAM
7380	Chanichalkadavu - Mylam - Aruvikara	MD	0.08	THIRUVANAN THAPURAM
7381	Arattuvazhi road	MD	0.07	THIRUVANAN THAPURAM
7382	Arattuvazhi road	MD	0.11	THIRUVANAN THAPURAM
7383	Paruthippally Kootoor (via) Manthikalam road	MD	0.30	THIRUVANAN THAPURAM
7384	Karrakkada - Kottoor road	MD	0.86	THIRUVANAN THAPURAM
7385	Nedumangad Shorlacode road	SH	0.04	THIRUVANAN THAPURAM
7386	Nedumangad Shorlacode road	SH	0.68	THIRUVANAN THAPURAM
7387	Keltrom junction - Aruvikkara	MD	0.04	THIRUVANAN THAPURAM
7388	Karrakkada - Kottoor road	MD	0.04	THIRUVANAN THAPURAM
7389	Vellanadu - Aryanadu road	MD	0.34	THIRUVANAN THAPURAM
7390	Mithramikethan - Company mukku veliyannur road	MD	0.04	THIRUVANAN THAPURAM
7391	Keltrom junction - Aruvikkara	MD	1.08	THIRUVANAN THAPURAM
7392	Chanichalkadavu Palam - GV Raja School - Arucikkara Junction	MD	0.39	THIRUVANAN THAPURAM
7393	Karakulam - Mukkolakkal road	MD	0.02	THIRUVANAN THAPURAM
7394	Arattuvazhi road	MD	0.10	THIRUVANAN THAPURAM
7395	Thriuvananthapuram Thenmala	SH	0.40	THIRUVANAN

				THAPURAM
7396	Keltrom junction - Aruvikkara	MD	0.06	THIRUVANAN THAPURAM
7397	Kuttichal Kottoor road (via Thachancode)	MD	0.57	THIRUVANAN THAPURAM
7398	Main Central road	SH	0.20	THIRUVANAN THAPURAM
7399	Keltrom junction - Aruvikkara	MD	0.06	THIRUVANAN THAPURAM
7400	Mannanthala Pudikkonam	MD	0.19	THIRUVANAN THAPURAM
7401	Vellanadu - Aruvikkara road	MD	0.53	THIRUVANAN THAPURAM
7402	Thriuvananthapuram Thenmala	SH	1.18	THIRUVANAN THAPURAM
7403	Narikkal \ Pullannivila - Chavadimukku road	MD	0.17	THIRUVANAN THAPURAM
7404	Karrakkada - Kottoor road	MD	2.22	THIRUVANAN THAPURAM
7405	Vettu road - St Andtews road	MD	0.07	THIRUVANAN THAPURAM
7406	Vettu road - St Andtews road	MD	0.11	THIRUVANAN THAPURAM
7407	Azhikode - Aruvikkara	MD	0.28	THIRUVANAN THAPURAM
7408	Vellanadu - Aryanadu road	MD	0.32	THIRUVANAN THAPURAM
7409	Changa - Chakkippara road	MD	0.22	THIRUVANAN THAPURAM
7410	Aryanad - Pezhummoodu	MD	0.20	THIRUVANAN THAPURAM
7411	Nedumangad Shorlacode road	SH	0.15	THIRUVANAN THAPURAM
7412	Nedumangad Shorlacode road	SH	2.38	THIRUVANAN THAPURAM
7413	Vellanadu - Aryanadu road	MD	0.49	THIRUVANAN THAPURAM
7414	Sreekariyam - Pothencode road	MD	0.38	THIRUVANAN THAPURAM
7415	Vettu road - St Andtews road	MD	0.08	THIRUVANAN THAPURAM
7416	Kunnippalli - Mukkolackal road	MD	0.32	THIRUVANAN THAPURAM
7417	Kaniyapuram Puthenthoppu road	MD	0.06	THIRUVANAN THAPURAM
7418	Kaniyapuram Puthenthoppu road	MD	0.10	THIRUVANAN THAPURAM
7419	Kummippally to Keltron junction	MD	0.20	THIRUVANAN THAPURAM
7420	Kummippalli - Kizhakkanala - Ambalamukku road	MD	0.03	THIRUVANAN THAPURAM
7421	Aryanad palode road	MD	0.23	THIRUVANAN

				THAPURAM
7422	Old Rajapatha road	MD	0.10	THIRUVANAN THAPURAM
7423	Kaniyapuram Landing road	MD	0.08	THIRUVANAN THAPURAM
7424	Main Central road	SH	0.33	THIRUVANAN THAPURAM
7425	Kaniyapuram Landing road	MD	0.12	THIRUVANAN THAPURAM
7426	Nedumangad Shorlacode road	SH	1.52	THIRUVANAN THAPURAM
7427	Nedumangad Shorlacode road	SH	0.58	THIRUVANAN THAPURAM
7428	Mukkola - Vengodu road	MD	0.38	THIRUVANAN THAPURAM
7429	Nedumangad Shorlacode road	SH	0.72	THIRUVANAN THAPURAM
7430	Kallayam - Seemavila road	MD	0.53	THIRUVANAN THAPURAM
7431	Narikkal \ Pullannivila - Chavadimukku road	MD	0.26	THIRUVANAN THAPURAM
7432	Vembayam - Pallippuram road	MD	0.46	THIRUVANAN THAPURAM
7433	Nedumangad Shorlacode road	SH	0.14	THIRUVANAN THAPURAM
7434	Vadayil mukku - Kandal Karichara road	MD	0.19	THIRUVANAN THAPURAM
7435	Ariyottukonam - Kattaykonam - Melevila - Kalladicha	MD	0.80	THIRUVANAN THAPURAM
7436	Vellanad road	MD	0.85	THIRUVANAN THAPURAM
7437	Nedumangad Shorlacode road	SH	0.49	THIRUVANAN THAPURAM
7438	Old Rajapatha road	MD	0.23	THIRUVANAN THAPURAM
7439	Vengode - Vallikode road	MD	0.22	THIRUVANAN THAPURAM
7440	Thriuvananthapuram Thenmala	SH	2.14	THIRUVANAN THAPURAM
7441	Thriuvananthapuram Thenmala	SH	0.04	THIRUVANAN THAPURAM
7442	Sreekariyam - Pothencode road	MD	0.17	THIRUVANAN THAPURAM
7443	Vengode - Vallikode road	MD	3.09	THIRUVANAN THAPURAM
7444	Puthen thope - Priyadarsini - Channankara	MD	0.06	THIRUVANAN THAPURAM
7445	Main Central road	SH	0.49	THIRUVANAN THAPURAM
7446	Nedumangad - Aruvikkara road	MD	0.81	THIRUVANAN THAPURAM
7447	Nedumangad Shorlacode road	SH	0.27	THIRUVANAN

				THAPURAM
7448	Nedumangad Shorlacode road	SH	0.48	THIRUVANAN THAPURAM
7449	Vattapara - Kuttiyani - Pothencode road	MD	0.06	THIRUVANAN THAPURAM
7450	Chakrapanipuram - Nellikkuzhi - Panakkodu	MD	0.15	THIRUVANAN THAPURAM
7451	NH 47	NH	0.07	THIRUVANAN THAPURAM
7452	Nedumangad Town road	MD	0.08	THIRUVANAN THAPURAM
7453	Keezhavoor - Andoorakonam	MD	0.23	THIRUVANAN THAPURAM
7454	Thriuvananthapuram Thenmala	SH	0.22	THIRUVANAN THAPURAM
7455	Uzhmalakkal - Parandode	MD	2.28	THIRUVANAN THAPURAM
7456	Aryanad palode road	MD	1.67	THIRUVANAN THAPURAM
7457	Main Central road	SH	1.50	THIRUVANAN THAPURAM
7458	Puthukuruchi Convent to Palace Thuruthu	MD	0.03	THIRUVANAN THAPURAM
7459	Aryanad palode road	MD	0.73	THIRUVANAN THAPURAM
7460	Aryanad Kottakkakkum road	MD	0.63	THIRUVANAN THAPURAM
7461	Charumoodu Ayyappankuzhy (via) Marrikuzhy road	MD	0.74	THIRUVANAN THAPURAM
7462	Karaoodu - Plavara - Thiruvallloor	MD	0.24	THIRUVANAN THAPURAM
7463	NH 47	NH	0.37	THIRUVANAN THAPURAM
7464	Thekkada Seemavila road	MD	0.50	THIRUVANAN THAPURAM
7465	Attingal Nedumangad road	SH	0.66	THIRUVANAN THAPURAM
7466	Attingal Nedumangad road	SH	1.20	THIRUVANAN THAPURAM
7467	Vembyam Pirappancode	MD	1.45	THIRUVANAN THAPURAM
7468	Main Central road	SH	1.25	THIRUVANAN THAPURAM
7469	Peringoore - Kaithamoozhi - Moottamoodu - Vettinad Mandapa	MD	0.80	THIRUVANAN THAPURAM
7470	Ambalam - Paichira road	MD	0.06	THIRUVANAN THAPURAM
7471	Thriuvananthapuram Thenmala	SH	2.01	THIRUVANAN THAPURAM
7472	Main Central road	SH	0.31	THIRUVANAN THAPURAM
7473	Vembayam - Pallippuram road	MD	0.02	THIRUVANAN

				THAPURAM
7474	Uthirapetty - Kanyakulangara road	MD	0.24	THIRUVANAN THAPURAM
7475	Attingal Nedumangad road	SH	0.89	THIRUVANAN THAPURAM
7476	Vembayam - Pallippuram road	MD	0.50	THIRUVANAN THAPURAM
7477	Vembayam - Pallippuram road	MD	1.33	THIRUVANAN THAPURAM
7478	Konchira Panthalacode road	MD	0.25	THIRUVANAN THAPURAM
7479	Vembayam - Pallippuram road	MD	0.58	THIRUVANAN THAPURAM
7480	Kaniyapuram - Chirayinkil road	MD	0.42	THIRUVANAN THAPURAM
7481	Poolanthara road	MD	0.58	THIRUVANAN THAPURAM
7482	Vembayam - Pallippuram road	MD	0.23	THIRUVANAN THAPURAM
7483	Thriuvananthapuram Thenmala	SH	1.13	THIRUVANAN THAPURAM
7484	Thriuvananthapuram Thenmala	SH	0.11	THIRUVANAN THAPURAM
7485	Anad - Pulippara road	MD	1.44	THIRUVANAN THAPURAM
7486	Attingal Nedumangad road	SH	0.14	THIRUVANAN THAPURAM
7487	Nedumanagad - Karippur road	MD	2.98	THIRUVANAN THAPURAM
7488	Vembayam - Pallippuram road	MD	0.65	THIRUVANAN THAPURAM
7489	Karingal Colony Deviation road (PSLV)	MD	0.08	THIRUVANAN THAPURAM
7490	Attingal Nedumangad road	SH	0.47	THIRUVANAN THAPURAM
7491	Azhoor - Perumathura road	MD	0.13	THIRUVANAN THAPURAM
7492	Main Central road	SH	0.85	THIRUVANAN THAPURAM
7493	Attingal Nedumangad road	SH	0.19	THIRUVANAN THAPURAM
7494	Parantode Meenankal road	MD	0.13	THIRUVANAN THAPURAM
7495	Thonnakkal - Kalloor - Manjamala road	MD	0.07	THIRUVANAN THAPURAM
7496	Kulappada Mannoorkonam road	MD	0.26	THIRUVANAN THAPURAM
7497	Thriuvananthapuram Ponmudi road	SH	1.20	THIRUVANAN THAPURAM
7498	Thriuvananthapuram Thenmala	SH	0.44	THIRUVANAN THAPURAM
7499	Azhoor Sasthavattom	MD	0.36	THIRUVANAN

				THAPURAM
7500	Anad - Pulippara road	MD	0.00	THIRUVANAN THAPURAM
7501	Thriuvananthapuram Ponmudi road	SH	0.62	THIRUVANAN THAPURAM
7502	Tholikode - Thuruthi Bhadramvachapara road	MD	0.14	THIRUVANAN THAPURAM
7503	Aryanad palode road	MD	0.11	THIRUVANAN THAPURAM
7504	Puthanpalam - Venjaramoodu road	MD	2.57	THIRUVANAN THAPURAM
7505	Thriuvananthapuram Ponmudi road	SH	1.48	THIRUVANAN THAPURAM
7506	Thriuvananthapuram Ponmudi road	SH	0.37	THIRUVANAN THAPURAM
7507	Thekkada - Panavoor road	MD	0.30	THIRUVANAN THAPURAM
7508	Thannimoodu - Silk form - Valliyarappan kadu	MD	0.42	THIRUVANAN THAPURAM
7509	Vembyam Pirappancode	MD	1.76	THIRUVANAN THAPURAM
7510	16th Mile TQ road to Vengode	MD	0.11	THIRUVANAN THAPURAM
7511	Ambalam - Vengode road	MD	0.07	THIRUVANAN THAPURAM
7512	Thottumukku - Memala - Kalankad road	MD	1.88	THIRUVANAN THAPURAM
7513	Kalliyodu - Malamugat - Munnanakuzhi road	MD	0.34	THIRUVANAN THAPURAM
7514	Thevanpara Thekkummoodu Pachamala Poriyakkadu	MD	0.84	THIRUVANAN THAPURAM
7515	Thriuvananthapuram Ponmudi road	SH	0.70	THIRUVANAN THAPURAM
7516	Main Central road	SH	1.18	THIRUVANAN THAPURAM
7517	Kaniyapuram - Chirayinkil road	MD	0.02	THIRUVANAN THAPURAM
7518	Puthanpalam - Venjaramoodu road	MD	1.40	THIRUVANAN THAPURAM
7519	Anad Branch road (0/00 to 5.250)	MD	0.19	THIRUVANAN THAPURAM
7520	NH 47	NH	0.15	THIRUVANAN THAPURAM
7521	Puthanpalam - Venjaramoodu road	MD	0.24	THIRUVANAN THAPURAM
7522	Thekkada - Panavoor road	MD	0.11	THIRUVANAN THAPURAM
7523	Mangattumoola - Muttukkonam Vengodu Hajjam colony road	MD	0.41	THIRUVANAN THAPURAM
7524	17th mile T.Q.road to join 3rd mile Vejaramoodu - Atting	MD	0.23	THIRUVANAN THAPURAM
7525	Thriuvananthapuram Thenmala	SH	1.87	THIRUVANAN

				THAPURAM
7526	Thriuvananthapuram Ponmudi road	SH	0.08	THIRUVANAN THAPURAM
7527	Panavoor - Attinpuram road	MD	0.21	THIRUVANAN THAPURAM
7528	Chekkalavilakom road Km 2/800 Pandadasala - Thekumbagom	MD	0.10	THIRUVANAN THAPURAM
7529	Alamcode - Anjengo road	MD	0.05	THIRUVANAN THAPURAM
7530	Aryanad palode road	MD	1.20	THIRUVANAN THAPURAM
7531	Vidura Branch road	MD	0.08	THIRUVANAN THAPURAM
7532	Attingal - Chirayinkil road	MD	0.63	THIRUVANAN THAPURAM
7533	PTP road (Km 4/600)	MD	0.43	THIRUVANAN THAPURAM
7534	Panayamuttam Perayam road	MD	0.34	THIRUVANAN THAPURAM
7535	Puthanpalam - Venjaramoodu road	MD	0.61	THIRUVANAN THAPURAM
7536	Thriuvananthapuram Ponmudi road	SH	0.81	THIRUVANAN THAPURAM
7537	Main Central road	SH	0.39	THIRUVANAN THAPURAM
7538	Vattappanakadu Alumkuzhi Elavattom	MD	0.35	THIRUVANAN THAPURAM
7539	Vembayam Thalayil Thembamoodu road	MD	0.97	THIRUVANAN THAPURAM
7540	Thannimoodu - Silk form - Valliyarappan kadu	MD	0.71	THIRUVANAN THAPURAM
7541	Arathanam Vellumannadi Palamkonam road	MD	0.48	THIRUVANAN THAPURAM
7542	Thannimoodu - Silk form - Valliyarappan kadu	MD	0.07	THIRUVANAN THAPURAM
7543	Panavoor - Attinpuram road	MD	0.52	THIRUVANAN THAPURAM
7544	Puthanpalam - Venjaramoodu road	MD	0.80	THIRUVANAN THAPURAM
7545	Puthanpalam - Venjaramoodu road	MD	0.10	THIRUVANAN THAPURAM
7546	Puthanpalam - Venjaramoodu road	MD	1.30	THIRUVANAN THAPURAM
7547	Kothakulangara - Chembankodu - Neerpara - Thannimoodu road	MD	0.34	THIRUVANAN THAPURAM
7548	Attingal Nedumangad road	SH	0.18	THIRUVANAN THAPURAM
7549	NH 47	NH	0.43	THIRUVANAN THAPURAM
7550	Puthanpalam - Venjaramoodu road	MD	4.10	THIRUVANAN THAPURAM
7551	Tholikode - Thuruthi Bhadramvachapara road	MD	0.79	THIRUVANAN

				THAPURAM
7552	Attingal Nedumangad road	SH	1.07	THIRUVANAN THAPURAM
7553	Attingal Nedumangad road	SH	0.40	THIRUVANAN THAPURAM
7554	Kollampuzha - Avanavancherry road	MD	0.13	THIRUVANAN THAPURAM
7555	Kallampuzha Bridge Approach road	MD	0.35	THIRUVANAN THAPURAM
7556	Kallampuzha Bridge Approach road	MD	0.01	THIRUVANAN THAPURAM
7557	Pallimukku - Vileyilmola - Thinavila road	MD	0.15	THIRUVANAN THAPURAM
7558	Aryanad palode road	MD	1.87	THIRUVANAN THAPURAM
7559	Kollampuzha - Avanavancherry road	MD	0.06	THIRUVANAN THAPURAM
7560	Kollampuzha - Avanavanchery road to join 5th mile	MD	0.08	THIRUVANAN THAPURAM
7561	Kollampuzha - Avanavancherry road	MD	0.26	THIRUVANAN THAPURAM
7562	Thriuvananthapuram Thenmala	SH	2.25	THIRUVANAN THAPURAM
7563	Aryanad palode road	MD	0.76	THIRUVANAN THAPURAM
7564	Attinipuram - Perayam road	MD	0.17	THIRUVANAN THAPURAM
7565	Panayamuttam Perayam road	MD	1.03	THIRUVANAN THAPURAM
7566	Attingal Dalavapuram road	MD	0.27	THIRUVANAN THAPURAM
7567	Main Central road	SH	1.90	THIRUVANAN THAPURAM
7568	Thandarampoika - Karinchathi - Keezhayikkonam road	MD	0.86	THIRUVANAN THAPURAM
7569	Vettoor Panayikadavu road	MD	0.26	THIRUVANAN THAPURAM
7570	Attinipuram - Perayam road	MD	0.12	THIRUVANAN THAPURAM
7571	Main Central road	SH	1.02	THIRUVANAN THAPURAM
7572	Keezhaikkonam - Nellanad	MD	0.07	THIRUVANAN THAPURAM
7573	Vamanapuram Kalamachal road	MD	0.15	THIRUVANAN THAPURAM
7574	Muthuvila - Aruvippuram - Chullalam road	MD	0.78	THIRUVANAN THAPURAM
7575	E.H.S. Kalamadal road	MD	1.66	THIRUVANAN THAPURAM
7576	Perayam - Chellanchi road	MD	0.60	THIRUVANAN THAPURAM
7577	NH 47	NH	0.29	THIRUVANAN

				THAPURAM
7578	Thriuvananthapuram Thenmala	SH	1.32	THIRUVANAN THAPURAM
7579	Vamanapuram Kalamachal road	MD	0.51	THIRUVANAN THAPURAM
7580	Main Central road	SH	0.15	THIRUVANAN THAPURAM
7581	Kallara - Muthuvila Parappil road	MD	0.07	THIRUVANAN THAPURAM
7582	Cherunniyoor - Thannimoodu - Vettoor	MD	0.08	THIRUVANAN THAPURAM
7583	Attingal Dalavapuram road	MD	0.30	THIRUVANAN THAPURAM
7584	Thriuvananthapuram Thenmala	SH	0.45	THIRUVANAN THAPURAM
7585	Varkala Vettor Nedumkanda road	MD	1.84	THIRUVANAN THAPURAM
7586	Attingal Dalavapuram road	MD	0.01	THIRUVANAN THAPURAM
7587	Attingal Dalavapuram road	MD	1.12	THIRUVANAN THAPURAM
7588	Chayam - Peringamala road	MD	0.24	THIRUVANAN THAPURAM
7589	Vadasserrykonam - Palamkonam road	MD	0.23	THIRUVANAN THAPURAM
7590	Main Central road	SH	0.57	THIRUVANAN THAPURAM
7591	Palode - Braimore road	MD	0.93	THIRUVANAN THAPURAM
7592	Varkala - Kallambalam road	MD	0.35	THIRUVANAN THAPURAM
7593	Vamanapuram - Chittar road	MD	0.08	THIRUVANAN THAPURAM
7594	Arathanam Vellumannadi Palamkonam road	MD	2.13	THIRUVANAN THAPURAM
7595	Kilimanoor Alamcode	SH	1.51	THIRUVANAN THAPURAM
7596	Nagaroor-Karatte road	MD	1.16	THIRUVANAN THAPURAM
7597	Kodithookya kunnu pongumoodu kamukin kode	MD	0.58	THIRUVANAN THAPURAM
7598	New MLA road (Narikkal Karathala Thettikulam road)	MD	0.35	THIRUVANAN THAPURAM
7599	Kilimanoor Alamcode	SH	0.20	THIRUVANAN THAPURAM
7600	Nagaroor-Karatte road	MD	0.43	THIRUVANAN THAPURAM
7601	Kallara - Muthuvila Parappil road	MD	1.18	THIRUVANAN THAPURAM
7602	Sivagiri road	MD	0.71	THIRUVANAN THAPURAM
7603	Vadasserrykonam - Palamkonam road	MD	0.11	THIRUVANAN

				THAPURAM
7604	Vamanapuram - Chittar road	MD	0.39	THIRUVANAN THAPURAM
7605	Kallara - Muthuvila Parappil road	MD	0.17	THIRUVANAN THAPURAM
7606	Vamanapuram - Chittar road	MD	0.34	THIRUVANAN THAPURAM
7607	Kallara hospital road	MD	0.70	THIRUVANAN THAPURAM
7608	NH 47	NH	0.07	THIRUVANAN THAPURAM
7609	Vamanapuram - Chittar road	MD	0.23	THIRUVANAN THAPURAM
7610	Vamanapuram - Chittar road	MD	0.16	THIRUVANAN THAPURAM
7611	Kallara - Adappupara road	MD	0.98	THIRUVANAN THAPURAM
7612	Vamanapuram - Chittar road	MD	0.10	THIRUVANAN THAPURAM
7613	Main Central road	SH	0.70	THIRUVANAN THAPURAM
7614	Kilimanoor Alamcode	SH	0.75	THIRUVANAN THAPURAM
7615	Parippally Madathara road	SH	0.21	THIRUVANAN THAPURAM
7616	Kallara Tholikuzhy road	MD	0.06	THIRUVANAN THAPURAM
7617	Njekkad - Panayara - Thachod - Aasarimukku road	MD	0.12	THIRUVANAN THAPURAM
7618	Kilimanoor Alamcode	SH	0.25	THIRUVANAN THAPURAM
7619	Parippally Madathara road	SH	0.20	THIRUVANAN THAPURAM
7620	Njekkad - Panayara - Thachod - Aasarimukku road	MD	0.07	THIRUVANAN THAPURAM
7621	Njekkad - Chavarkode road	MD	0.12	THIRUVANAN THAPURAM
7622	Vamanapuram - Chittar road	MD	1.50	THIRUVANAN THAPURAM
7623	Porunthaman Kallara road	MD	1.28	THIRUVANAN THAPURAM
7624	Nagaroor kallambalam road	MD	0.41	THIRUVANAN THAPURAM
7625	chemmaruthumukku puthusserimukku	MD	0.72	THIRUVANAN THAPURAM
7626	Palode - Braimore road	MD	3.19	THIRUVANAN THAPURAM
7627	Vamanapuram - Chittar road	MD	3.05	THIRUVANAN THAPURAM
7628	Kilimanoor Alamcode	SH	0.46	THIRUVANAN THAPURAM
7629	Main Central road	SH	0.81	THIRUVANAN

				THAPURAM
7630	Idava - Ayiroor road	MD	0.21	THIRUVANAN THAPURAM
7631	Milammoodu - pachanmukku - Kakkanikkara - Vattakkariikkako	MD	1.13	THIRUVANAN THAPURAM
7632	Kilimanoor - Madavoor	MD	0.24	THIRUVANAN THAPURAM
7633	NH 47	NH	0.20	THIRUVANAN THAPURAM
7634	Parippally Madathara road	SH	0.35	THIRUVANAN THAPURAM
7635	Varkala Idava Kappil road	MD	0.09	THIRUVANAN THAPURAM
7636	Main Central road	SH	1.28	THIRUVANAN THAPURAM
7637	Kilimanoor - Madavoor	MD	0.17	THIRUVANAN THAPURAM
7638	Ponganadu - Pythusserymukku	MD	0.19	THIRUVANAN THAPURAM
7639	Kallara Tholikuzhy road	MD	0.11	THIRUVANAN THAPURAM
7640	Njekkad - Panayara - Thachod - Aasarimukku road	MD	0.06	THIRUVANAN THAPURAM
7641	Main Central road	SH	0.62	THIRUVANAN THAPURAM
7642	Njekkad - Chavarkode road	MD	0.18	THIRUVANAN THAPURAM
7643	Thriuvananthapuram Thenmala	SH	2.30	THIRUVANAN THAPURAM
7644	Police Station Tholikuzhy	MD	1.45	THIRUVANAN THAPURAM
7645	Kallara Tholikuzhy road	MD	0.37	THIRUVANAN THAPURAM
7646	Kilimanoor - Kadackal 9Via) Adayaman	MD	1.24	THIRUVANAN THAPURAM
7647	Ayiroor Hariharapuram road	MD	0.28	THIRUVANAN THAPURAM
7648	Kilimanoor - Kadackal 9Via) Adayaman	MD	0.06	THIRUVANAN THAPURAM
7649	Nekkethil Paravoor road	MD	0.13	THIRUVANAN THAPURAM
7650	Bhoothakulam Race road	MD	0.21	THIRUVANAN THAPURAM
7651	Kilimanoor - Madavoor	MD	0.07	THIRUVANAN THAPURAM
7652	Main Central road	SH	1.64	THIRUVANAN THAPURAM
7653	Kadambattukonam road	MD	0.10	THIRUVANAN THAPURAM
7654	Kadambattukonam road	MD	0.10	THIRUVANAN THAPURAM
7655	Navaikulam - Thumpodu	MD	0.08	THIRUVANAN

				THAPURAM
7656	Kilimanoor - Madavoor	MD	0.40	THIRUVANAN THAPURAM
7657	Pappala - Pangathadavu	MD	0.31	THIRUVANAN THAPURAM
7658	NH 47	NH	0.77	THIRUVANAN THAPURAM
7659	Thakaraparambu - Thattathumala road	MD	0.33	THIRUVANAN THAPURAM
7660	Main Central road	SH	0.45	THIRUVANAN THAPURAM
7661	Main Central road	SH	0.00	KOLLAM
7662	Main Central road	SH	0.00	THIRUVANAN THAPURAM
7663	Parippally Madathara road	SH	0.06	THIRUVANAN THAPURAM
7664	Parippally Madathara road	SH	0.37	THIRUVANAN THAPURAM
7665	Chadayamangalam pallickal	MD	0.13	THIRUVANAN THAPURAM
7666	Parippally Madathara road	SH	1.02	THIRUVANAN THAPURAM
7667	Pallickal - Vellinalloor road	MD	0.12	THIRUVANAN THAPURAM
7668	Pallickal - Moothala - Idavelikkal road	MD	0.17	THIRUVANAN THAPURAM
7669	Pallickal - Vellinalloor road	MD	0.08	THIRUVANAN THAPURAM
7670	Pallickal - Vellinalloor road	MD	0.15	THIRUVANAN THAPURAM
7671	Pallickal - Vellinalloor road	MD	0.11	THIRUVANAN THAPURAM
7672	Karinganoor - Attoorkonam - Pallickapuzha kadavu road	MD	0.06	THIRUVANAN THAPURAM
7673	Thettuvazhi Manathana road	MD	0.58	KANNUR
7674	peravoor Ambaythod	MD	0.95	KANNUR
7675	Telichery Irikkur road	MD	0.37	KANNUR
7676	Chovva Mattannur road	MD	0.17	KANNUR
7677	Varam Bazar to Varamkadavu road	MD	0.02	KANNUR
7678	Mananthanam to Kelakam road	SH	0.34	KANNUR
7679	Uruvachal Kakkayangad road	MD	0.07	KANNUR
7680	Uruvachal Kakkayangad road	MD	0.29	KANNUR
7681	Kelakam Adakathod	MD	0.06	KANNUR
7682	Chavassery Neduvanad Thalachangad Kundu	MD	0.68	KANNUR
7683	Uruvachal Kakkayangad road	MD	0.24	KANNUR
7684	Uruvachal Kakkayangad road	MD	0.05	KANNUR
7685	Chovva Mattannur road	MD	0.28	KANNUR
7686	Odanthodu to manathanam road	SH	1.20	KANNUR
7687	Poothappara Myladathadam Baliapattam road	MD	0.38	KANNUR

Kerala State Disaster Management Plan, 2016

7688	Uruvachal Kakkayangad road	MD	0.26	KANNUR
7689	Valapttanam Azheekkal road	MD	0.17	KANNUR
7690	Madapurachal Amangodu Kanichar road	MD	3.66	KANNUR
7691	Odanthodu to manathanam road	SH	0.29	KANNUR
7692		MD	1.09	KANNUR
7693	Thalassery Coorg road	SH	1.11	KANNUR
7694	Mattannur Sivapuram Tholambra Peravoor	MD	1.55	KANNUR
7695	Chovva Mattannur road	MD	0.19	KANNUR
7696	Edayannur Kanad Therammal Keezhallur road	MD	0.64	KANNUR
7697		SH	1.15	KANNUR
7698	Panoor Kutteri Kalluvalappurao	MD	1.75	KANNUR
7699	Telichery Irikkur road	MD	2.59	KANNUR
7700	Thalassery Coorg road	SH	0.68	KANNUR
7701	Kaliyil Thottummal Kadirur road	MD	0.04	KANNUR
7702	Kaliyil Thottummal Kadirur road	MD	1.36	KANNUR
7703		SH	1.31	KANNUR
7704	Thalassery Coorg road	SH	0.01	KANNUR
7705	Kuthuparamba Mooriyad Cheruvanchery road	MD	1.94	KANNUR
7706		SH	0.84	KANNUR
7707	Kadchira Mammakunnukadavu road	MD	0.23	KANNUR
7708		SH	0.42	KANNUR
7709	Peringathur Kanhirakadavu road	MD	1.40	KANNUR
7710	Puthusseripalli Thhuruthimukku road	MD	0.42	KANNUR
7711	Mahe bye pass road	MD	0.06	KANNUR
7712	Mahe bye pass road	MD	1.12	KANNUR
7713		SH	0.06	KOZHIKKOD
7714	Peringathur Kanhirakadavu road	MD	1.64	KANNUR
7715		SH	0.09	KANNUR
7716		SH	0.01	KOZHIKKOD
7717	Puthiyangadi Ulliyeri Kuttiadi Chovva Bypass Road	SH	0.01	KOZHIKKOD
7718	Mekunnu Monthal road	MD	0.22	KANNUR
7719	Mahe Chokli road	MD	0.33	KANNUR
7720	Thalassery Nadapuram road	MD	0.89	KANNUR
7721	NH 17	NH	0.07	KANNUR
7722	Peringathur Mukkilapeedika road	MD	0.04	KANNUR
7723		SH	0.15	KANNUR
7724	Keezhmadam Kallikandy road	MD	0.40	KANNUR
7725	Irigannur Kallacheri Kadavathur road	MD	0.08	KANNUR
7726	Irigannur Kallacheri Kadavathur road	MD	0.00	KANNUR
7727	Irigannur Kallacheri Kadavathur road	MD	0.00	KOZHIKKOD
7728	Parakadavu Kadavathur Road	MD	0.03	KANNUR
7729	Parakadavu Kadavathur Road	MD	0.02	KANNUR
7730	Paral Punnol road	MD	0.27	KANNUR

Kerala State Disaster Management Plan, 2016

7731	Keezhmadam Kallikandy road	MD	1.44	KANNUR
7732	Keezhmadam Kallikandy road	MD	0.55	KANNUR
7733	ParaKadavu Kadavathur Road	MD	0.28	KANNUR
7734	ParaKadavu Kadavathur Road	MD	0.81	KANNUR
7735	Thalassery Nadapuram road	MD	0.07	KANNUR
7736	Keezhmadam Kallikandy road	MD	0.33	KANNUR
7737	Perod parakkadavu Chathan Kandi Panoor Road	MD	0.01	KANNUR
7738	Thalassery Nadapuram road	MD	0.88	KANNUR
7739	Pookome Madapeedika road	MD	1.21	KANNUR
7740	Pookome Chokli road	MD	0.03	KANNUR
7741		SH	0.27	KANNUR
7742	Pookome Madapeedika road	MD	1.20	KANNUR
7743	Temple gate Kannichira road	MD	0.88	KANNUR
7744	Thalassery Kodyyeri road	MD	0.23	KANNUR
7745	Thiruvangad Champad road	MD	0.31	KANNUR
7746	Thalassery Kodyyeri road	MD	2.17	KANNUR
7747	Keezhmadam Kallikandy road	MD	0.17	KANNUR
7748	Kadirur Nadapuram road	MD	0.23	KANNUR
7749	Kadirur Nadapuram road	MD	0.26	KANNUR
7750	Kadirur Nadapuram road	MD	0.24	KANNUR
7751	Panoor Kadavathur road	MD	1.16	KANNUR
7752	Kadirur Nadapuram road	MD	0.08	KANNUR
7753	Thiruvangad Champad road	MD	2.72	KANNUR
7754	Kallikandy Thoovakunnu road	MD	0.06	KANNUR
7755	Thalassery Kodyyeri road	MD	0.52	KANNUR
7756	Kadirur Nadapuram road	MD	0.30	KANNUR
7757	Kadirur Nadapuram road	MD	0.26	KANNUR
7758	Thalassery Coorg road	SH	0.46	KANNUR
7759	Thiruvangad Champad road	MD	0.84	KANNUR
7760	NH 17	NH	0.29	KANNUR
7761	Holloway road	MD	0.13	KANNUR
7762	Telichery Irikkur road	MD	0.29	KANNUR
7763	NH 17	NH	0.39	KANNUR
7764	Parat Kunnothuparamba Poilur road	MD	0.07	KANNUR
7765	Chonadam Kunduchira Poniya bridge road	MD	2.26	KANNUR
7766	Kadirur Nadapuram road	MD	0.41	KANNUR
7767	Panoor Kutteri Kalluvalappurao	MD	0.52	KANNUR
7768	Panoor Kutteri Kalluvalappurao	MD	0.16	KANNUR
7769	Puthur post office Kaivelikkal Nillangal	MD	0.19	KANNUR
7770	Telichery Irikkur road	MD	0.54	KANNUR
7771	Kolassery Komathupara Eranholi palam road	MD	0.80	KANNUR
7772	Eranholi Nettur road	MD	0.16	KANNUR
7773	Kuyyali Kolassery road	MD	1.72	KANNUR

Kerala State Disaster Management Plan, 2016

7774	Eranholi Nettur road	MD	0.09	KANNUR
7775	NH 17	NH	1.03	KANNUR
7776	Eranholi Nettur road	MD	1.30	KANNUR
7777	Parat Kunnothuparamba Poilur road	MD	0.45	KANNUR
7778		SH	0.37	KANNUR
7779	Kadirur Nadapuram road	MD	0.48	KANNUR
7780	Thalassery Coorg road	SH	1.63	KANNUR
7781		SH	0.66	KANNUR
7782	Kakkara Koorara Makoolpeedika road	MD	2.03	KANNUR
7783	Kannavam Kannamkode road	MD	1.22	KANNUR
7784	Kannavam Kannamkode road	MD	0.07	KANNUR
7785	Kannavam Kannamkode road	MD	0.30	KANNUR
7786	Puthur post office Kaivelikkal Nillangal	MD	0.29	KANNUR
7787	Puthur post office Kaivelikkal Nillangal	MD	1.68	KANNUR
7788	Darmadam Melur road	MD	1.34	KANNUR
7789		SH	0.20	KANNUR
7790	Cheruparamba Pathikkal road	MD	2.38	KANNUR
7791	Chirakuni Andallur road	MD	1.24	KANNUR
7792	Mutharipeedika Cheruvanchary	MD	0.09	KANNUR
7793	Mutharipeedika Cheruvanchary	MD	1.07	KANNUR
7794	Kuappummal Kadirur road	MD	0.92	KANNUR
7795	Kolassery Kayalode road km.	MD	0.33	KANNUR
7796	Kolassery Kayalode road km.	MD	0.24	KANNUR
7797	Parapram Olayambalam 6th mile road	MD	0.99	KANNUR
7798	Pathipalam Cheruvanchery road	MD	1.60	KANNUR
7799	Andaloor Chekkikuni road	MD	0.68	KANNUR
7800	Moonuperiya cherumavilayi pinarayi road	MD	0.76	KANNUR
7801	Telichery Irikkur road	MD	1.06	KANNUR
7802	Kottiyodi Cheruvanchery road	MD	2.37	KANNUR
7803	Kottiyodi Cheruvanchery road	MD	1.45	KANNUR
7804	Parapram Olayambalam 6th mile road	MD	0.60	KANNUR
7805	NH 17	NH	0.19	KANNUR
7806	Darmadam Melur road	MD	1.77	KANNUR
7807	Kannavam Kannamkode road	MD	0.85	KANNUR
7808	Parapram Olayambalam 6th mile road	MD	0.22	KANNUR
7809	Moonuperiya cherumavilayi pinarayi road	MD	1.02	KANNUR
7810	Parapram Olayambalam 6th mile road	MD	0.01	KANNUR
7811		SH	0.20	KANNUR
7812	Parapram Olayambalam 6th mile road	MD	1.43	KANNUR
7813	Kottiyodi Cheruvanchery road	MD	0.91	KANNUR
7814	Parapram Olayambalam 6th mile road	MD	0.69	KANNUR
7815	NH 17	NH	0.63	KANNUR
7816	Chovva Nadal Bypass road	MD	0.19	KANNUR

Kerala State Disaster Management Plan, 2016

7817	Approach road to Parapram bridge	MD	0.74	KANNUR
7818	Telichery Irikkur road	MD	0.34	KANNUR
7819	munnuperia Cherumavilayi Pinrayi road	MD	0.08	KANNUR
7820	Link road connecting Chovva Kuthuparamb	MD	0.07	KANNUR
7821	Telichery Irikkur road	MD	0.42	KANNUR
7822		SH	0.11	KANNUR
7823	Kottayambazar road	MD	0.39	KANNUR
7824		SH	0.31	KANNUR
7825	munnuperia Cherumavilayi Pinrayi road	MD	0.19	KANNUR
7826	Nadal Kadachira Oorapazhassikkavu road	MD	0.44	KANNUR
7827		SH	0.02	KANNUR
7828	Thottada Kizhunnappara Therumandapam Ayyarath road	MD	0.06	KANNUR
7829	NH 17	NH	0.43	KANNUR
7830	Thalassery Coorg road	SH	0.33	KANNUR
7831	Kannavam Kannamkode road	MD	1.11	KANNUR
7832	Thalassery Bavali road	MD	0.11	KANNUR
7833		SH	0.53	KANNUR
7834	Chovva Nadal Byepass road	MD	2.74	KANNUR
7835		SH	0.35	KANNUR
7836	Thalassery Bavali road	MD	0.97	KANNUR
7837	Thalassery Bavali road	MD	1.78	KANNUR
7838	Thalassery Bavali road	MD	0.59	KANNUR
7839	Thalassery Bavali road	MD	0.49	KANNUR
7840	Keezhara Mundayode Poduvachery road	MD	0.55	KANNUR
7841		SH	0.14	KANNUR
7842	Chala Thannada Poduvachery road	MD	0.12	KANNUR
7843	Kararinakam road	MD	0.02	KANNUR
7844	Thalassery Bavali road	MD	0.06	KANNUR
7845	Keezhara Mundayode Poduvachery road	MD	0.25	KANNUR
7846	Chala Mowanchery road	MD	0.41	KANNUR
7847	Moonuperiya Chakkarakkal road	MD	0.06	KANNUR
7848	Koyyode Poduvachery R.V. Motta road	MD	0.50	KANNUR
7849	Telichery Irikkur road	MD	1.53	KANNUR
7850	Koyyode Poduvachery R.V. Motta road	MD	0.25	KANNUR
7851	Kinavakkal Champad road	MD	0.21	KANNUR
7852	Chala Padinharekkara Attadappa road	MD	0.35	KANNUR
7853	Vellachal Odakkadavu road	MD	1.03	KANNUR
7854	Thankaikunnu Attadappa Koyyode road	MD	1.12	KANNUR
7855	NH 17	NH	0.16	KANNUR
7856	Manathery Mudapathur road	MD	1.16	KANNUR
7857	Ayithara Gosala road	MD	0.09	KANNUR
7858	Alachery Edayar road	MD	1.66	KANNUR
7859	Mathukoth Kappad road	MD	0.30	KANNUR

Kerala State Disaster Management Plan, 2016

7860	Eachur Mowanchery road	MD	0.07	KANNUR
7861	Peravoor Thundiyl Jimmynagar Kuttichat	MD	0.24	KANNUR
7862	Chovva Mattannur road	MD	0.08	KANNUR
7863	Iritty Nedumpoil road	MD	1.12	KANNUR
7864	peravoor Ambaythod	MD	0.61	KANNUR
7865	Uruvachal Kakkayangad road	MD	0.11	KANNUR
7866	Sreekandapuram Chempanthotty Naduvil road	MD	0.72	KANNUR
7867	Kandomthar Cheruvichery road	MD	0.39	KANNUR
7868	Kuppam Chudala Panapuzha road	MD	0.07	KANNUR
7869	Kuppam Chudala Panapuzha road	MD	0.21	KANNUR
7870	Varapedika Manjulapuram road	MD	0.82	KANNUR
7871	Telichery Irikkur road	MD	0.65	KANNUR
7872	Chovva Anjarakkandy Keezhallur Mattannur road	MD	1.03	KANNUR
7873	Peravoor Thundiyl Jimmynagar Kuttichat	MD	0.95	KANNUR
7874	Kolathumala Kallayi road	MD	0.36	KANNUR
7875	Kinavakkal Vengad road	MD	2.03	KANNUR
7876	Thalassery Coorg road	SH	1.53	KANNUR
7877	Karetta Kanhileri Kunderipoil Maloor road	MD	2.39	KANNUR
7878	Varapedika Manjulapuram road	MD	0.10	KANNUR
7879	Kannavam Idumba Trikadaripoil road	MD	2.44	KANNUR
7880	Chovva Anjarakkandy Keezhallur Mattannur road	MD	0.05	KANNUR
7881	Chala Mowanchery road	MD	0.13	KANNUR
7882	Elayavoorambalam road	MD	0.86	KANNUR
7883	Chovva Anjarakkandy Keezhallur Mattannur road	MD	0.23	KANNUR
7884	Kolayad Tholambra road	MD	2.86	KANNUR
7885	Mattannur Sivapuram Tholambra Peravoor	MD	0.60	KANNUR
7886	Chovva Anjarakkandy Keezhallur Mattannur road	MD	0.42	KANNUR
7887	Chovva Anjarakkandy Keezhallur Mattannur road	MD	0.02	KANNUR
7888	Chovva Anjarakkandy Keezhallur Mattannur road	MD	0.90	KANNUR
7889	Thalassery Coorg road	SH	1.22	KANNUR
7890	Thettuvazhi Manathana road	MD	1.32	KANNUR
7891	Udayamkundu Kunhipalli road	MD	0.60	KANNUR
7892	Mattannur Sivapuram Tholambra Peravoor	MD	1.04	KANNUR
7893	Mattannur Sivapuram Tholambra Peravoor	MD	1.77	KANNUR
7894	Pallikundu Kottali road	MD	0.21	KANNUR
7895	Mananthanam to Kelakam road	SH	0.06	KANNUR
7896	Kannur Kakkad Pullooppi road	MD	2.32	KANNUR
7897	Varam Bazar to Varamkadavu road	MD	0.17	KANNUR
7898	Karikumkandichira Kadamkode Varam road	MD	0.64	KANNUR
7899	Chovva Mattannur road	MD	0.07	KANNUR
7900	Edyannur Theru Keezhallur road	MD	1.11	KANNUR
7901	Alavil Azhikode road	MD	0.05	KANNUR
7902	Valapptanam Azheekkal road	MD	0.05	KANNUR

Kerala State Disaster Management Plan, 2016

7903	Kanichar Kalikeyam Valayamchal road	MD	0.46	KANNUR
7904	Chovva Mattannur road	MD	0.73	KANNUR
7905	Chovva Anjarakkandy Keezhallur Mattannur road	MD	1.46	KANNUR
7906	Azheekkal Light House Farm road - Ondel road	MD	0.12	KANNUR
7907	Azheekkal Light House Farm road - Ondel road	MD	0.18	KANNUR
7908	Baliapattam ferry road	MD	0.04	KANNUR
7909	Uliyil Sivapuram road	MD	0.76	KANNUR
7910	Chavassery Neduvanad Thalachangad Kundu	MD	0.58	KANNUR
7911	Valiyannur Nayattupara road	MD	1.41	KANNUR
7912	Kudukkimotta Munderimotta road	MD	0.05	KANNUR
7913	Muttannur Edayannur road	MD	0.43	KANNUR
7914	NH 17	NH	0.42	KANNUR
7915	Iritty Nedumpoil road	MD	0.91	KANNUR
7916	Edathotty Perumpunna Madapurachal Manat	MD	0.17	KANNUR
7917	Link road connecting NH road and Old NH Pappinisse	MD	0.17	KANNUR
7918	Jayanpeedika Karimbukara road	MD	0.06	KANNUR
7919	Mayyil Kanhirode road	MD	0.49	KANNUR
7920	Koodali Thandappuram Chekkikulam road	MD	0.54	KANNUR
7921	Uruvachal Kakkayangad road	MD	0.14	KANNUR
7922	Uruvachal Kakkayangad road	MD	1.09	KANNUR
7923	Iritty Nedumpoil road	MD	0.32	KANNUR
7924	Kannadipparamba Pullooppikkadavu road	MD	0.07	KANNUR
7925	Kakkayangad Odanthodu road	MD	0.55	KANNUR
7926	Odanthodu to manathanam road	SH	0.77	KANNUR
7927	Chavassery Neduvanad Thalachangad Kundu	MD	1.78	KANNUR
7928	Iritty Nedumpoil road	MD	0.05	KANNUR
7929	Kattampally Kannadiparamba Munderi road	MD	0.79	KANNUR
7930	Poothappara Vayapparamba Azhikkal road	MD	0.05	KANNUR
7931	Poothappara Vayapparamba Azhikkal road	MD	0.04	KANNUR
7932	Poothappara Vayapparamba Azhikkal road	MD	0.06	KANNUR
7933	Poothappara Vayapparamba Azhikkal road	MD	0.05	KANNUR
7934	Poothappara Vayapparamba Azhikkal road	MD	0.08	KANNUR
7935	Poothappara Vayapparamba Azhikkal road	MD	0.11	KANNUR
7936	Poothappara Vayapparamba Azhikkal road	MD	0.11	KANNUR
7937	Valapttanam Azheekkal road	MD	0.03	KANNUR
7938	Valapttanam Azheekkal road	MD	0.07	KANNUR
7939	Padannot Edavanchal pally Thandapuram road	MD	0.60	KANNUR
7940	NH 17	NH	0.18	KANNUR
7941	Chirakkal Kattampally Mayyil Kololom road	MD	1.26	KANNUR
7942	Kattampally Kannadiparamba Munderi road	MD	0.97	KANNUR
7943	Azheekkal Light House Farm road - Ondel road	MD	0.07	KANNUR
7944	Azheekkal Light House Farm road - Ondel road	MD	0.10	KANNUR
7945	Valapttanam Azheekkal road	MD	0.06	KANNUR

Kerala State Disaster Management Plan, 2016

7946	Thalassery Coorg road	SH	0.60	KANNUR
7947	Chavassery Neduvanad Thalachangad Kundu	MD	0.53	KANNUR
7948	Thalassery Coorg road	SH	0.13	KANNUR
7949	Vellaparamba Karipalam colony Ameri Nir	MD	0.15	KANNUR
7950	Thalassery Coorg road	SH	1.56	KANNUR
7951	Uliyil Thillankery Kuttimavinkeezhil road	MD	1.39	KANNUR
7952	Valiyannur Nayattupara road	MD	0.74	KANNUR
7953	Koodali Thandappuram Chekkikulam road	MD	0.19	KANNUR
7954	Mayyil Kanhirode road	MD	0.21	KANNUR
7955	Telichery Irikkur road	MD	0.82	KANNUR
7956	Aralam to Odanthodu	SH	0.20	KANNUR
7957	Mattannur Kodolipram Kolappa road	MD	0.48	KANNUR
7958	Mattannur Kodolipram Kolappa road	MD	0.90	KANNUR
7959	Mattannur Irikkur road	MD	0.84	KANNUR
7960	NH 17	NH	0.01	KANNUR
7961	Aralam to Odanthodu	SH	0.41	KANNUR
7962	Vellaparamba Karipalam colony Ameri Nir	MD	0.47	KANNUR
7963	Payyattam irinavu dam madakkara road	MD	0.10	KANNUR
7964	Payyattam irinavu dam madakkara road	MD	0.16	KANNUR
7965	Iritty Nedumpoil road	MD	0.34	KANNUR
7966	Vellaparamba Karipalam colony Ameri Nir	MD	0.51	KANNUR
7967	Thalassery Coorg road	SH	0.62	KANNUR
7968	Punnad Meethalepunnad Kakkayangad road	MD	0.39	KANNUR
7969	Punnad Meethalepunnad Kakkayangad road	MD	1.61	KANNUR
7970	Hajee road Ayyappankavu Palapuzha road	MD	1.19	KANNUR
7971	Chirakkal Kattampally Mayyil Kololom road	MD	1.35	KANNUR
7972	Mattannur Kodolipram Kolappa road	MD	1.29	KANNUR
7973	Road connecting Maruthai bdg & Irikkur	MD	1.03	KANNUR
7974	Kattilepeedika Thailavalappu Paliyath road	MD	0.54	KANNUR
7975	Kolachery Chekkikulam road	MD	0.95	KANNUR
7976	Kolachery Chekkikulam road	MD	0.09	KANNUR
7977	Perumachery Pallipparamba Chekkikulam road	MD	0.33	KANNUR
7978	Kolachery Chekkikulam road	MD	0.88	KANNUR
7979	Palapuzha Keezhpally road	MD	0.61	KANNUR
7980	Pappinisseri Railway Station Kolathuvayal Paliyat	MD	0.12	KANNUR
7981	Keecheri Anjampeedika road	MD	0.01	KANNUR
7982	Chola Pattannur road	MD	1.15	KANNUR
7983	Telichery Irikkur road	MD	0.84	KANNUR
7984	Thalassery Coorg road	SH	0.59	KANNUR
7985	Iritty Nedumpoil road	MD	0.86	KANNUR
7986	NH 17	NH	0.56	KANNUR
7987	Velapuram Parassinikkadavu road	MD	0.14	KANNUR
7988	Cherukunnu Temple Ayiramthengu road	MD	1.18	KANNUR

Kerala State Disaster Management Plan, 2016

7989	Hajee road Illipuram Mungam Cherukunnu Temple Kovv	MD	0.44	KANNUR
7990	Approach road to Irikkur Bridge	MD	0.34	KANNUR
7991	Dharmassala Parassinikkadavu road	MD	0.22	KANNUR
7992	Mayyil Kanhirode road	MD	0.46	KANNUR
7993	Thalassery Coorg road	SH	1.10	KANNUR
7994	Thaliparamba Iritty road	SH	0.51	KANNUR
7995	Thaliparamba Iritty road	SH	0.18	KANNUR
7996	Thaliparamba Iritty road	SH	0.45	KANNUR
7997	Thaliparamba Iritty road	SH	0.31	KANNUR
7998	Thaliparamba Iritty road	SH	3.16	KANNUR
7999	Thaliparamba Iritty road	SH	1.78	KANNUR
8000	Ozharome Vellikkeel road	MD	0.35	KANNUR
8001	Thalassery Coorg road	SH	1.81	KANNUR
8002	Madathil Keezhpally road	MD	0.99	KANNUR
8003	Mayyil Sreekandapuram road	MD	1.41	KANNUR
8004	Thaliparamba Iritty road	SH	1.22	KANNUR
8005	Pappinisseri Railway Station Kolathuvayal Paliyat	MD	0.17	KANNUR
8006		MD	0.59	KANNUR
8007	Mullakkodi Chekkiyattukavu road	MD	0.09	KANNUR
8008	Mullakkodi Chekkiyattukavu road	MD	1.38	KANNUR
8009	Madai Mattol road	MD	0.97	KANNUR
8010	Madai Mattol road	MD	0.51	KANNUR
8011	Kaniyarvayal Malapattam Munambukadavu Mayyil road	MD	0.49	KANNUR
8012	Kaniyarvayal Malapattam Munambukadavu Mayyil road	MD	0.22	KANNUR
8013	NH 17	NH	0.40	KANNUR
8014	Poothamchal Parapool Vellikkeel road	MD	0.48	KANNUR
8015		MD	0.23	KANNUR
8016	Payangadi Puthiyangadi road	MD	0.13	KANNUR
8017		MD	1.13	KANNUR
8018	Thalassery Coorg road	SH	0.16	KANNUR
8019	Thalassery Coorg road	SH	0.50	KANNUR
8020	Kurumathur Pokkundu Therthala Therlayi road	MD	0.24	KANNUR
8021	Baliapattam Cherutazham road	MD	0.13	KANNUR
8022	Kurumathur Pokkundu Therthala Therlayi road	MD	1.90	KANNUR
8023	Puthiyangadi Neeruzhukkumchal road	MD	0.09	KANNUR
8024	Taliparamba Pattuvam Cherukunnu Koovappuram road	MD	1.56	KANNUR
8025	Kurumathur Pokkundu Therthala Therlayi road	MD	0.03	KANNUR
8026	Thalassery Coorg road	SH	0.52	KANNUR
8027	Vallithodu to Anapanthy road (HHWAY)	SH	0.17	KANNUR
8028	Kurumathur Pokkundu Therthala Therlayi road	MD	0.95	KANNUR
8029	Ettikulam H.S Paslacode road	MD	0.13	KANNUR

Kerala State Disaster Management Plan, 2016

8030	Link road connecting Puthiyangadi & Muttom (via)	MD	0.13	KANNUR
8031	Madai T.B. MuttomPalacode road	MD	0.20	KANNUR
8032	Thalassery Coorg road	SH	0.58	KANNUR
8033	Link road connecting Muttom Bazar Palacode Bridge	MD	0.13	KANNUR
8034		MD	2.89	KANNUR
8035	Ulikkal Therthala Kanjilery Kaniyarvayal road	MD	1.62	KANNUR
8036	Irikkur Blathur Manankari Kanjileri Kandakasseri	MD	0.11	KANNUR
8037	Malapattam Kottoor road	MD	0.53	KANNUR
8038	Thaliparamba Iritty road	SH	0.94	KANNUR
8039	Madathil Koomanthodu road	MD	1.40	KANNUR
8040	Madathil Koomanthodu road	MD	0.43	KANNUR
8041	Kelanpeedika Udayagirivayanasala Kooman	MD	0.24	KANNUR
8042	Kelanpeedika Udayagirivayanasala Kooman	MD	0.33	KANNUR
8043	Iritty Ulikkal Mattara Kalanky road	MD	1.60	KANNUR
8044	Iritty Ulikkal Mattara Kalanky road	MD	0.37	KANNUR
8045	Iritty Ulikkal Mattara Kalanky road	MD	0.22	KANNUR
8046	Nuchiyad junction to Koomanthodu (Hill Highway)	SH	0.03	KANNUR
8047	Kalliyad Oorathur Thermala road	MD	0.79	KANNUR
8048	Valakai Koyyam road	MD	3.04	KANNUR
8049	Thaliparamba Iritty road	SH	0.06	KANNUR
8050	Nuchiyad junction to Koomanthodu (Hill Highway)	SH	0.40	KANNUR
8051	Koomanthodu toVallithodu road (HHWAY)	SH	0.26	KANNUR
8052	Nuchiyad junction to Koomanthodu (Hill Highway)	SH	1.34	KANNUR
8053	Irikkur Blathur Manankari Kanjileri Kandakasseri	MD	0.51	KANNUR
8054	Thaliparamba Iritty road	SH	0.29	KANNUR
8055	Thaliparamba Iritty road	SH	0.56	KANNUR
8056		MD	0.26	KANNUR
8057	Cheruthazham Kuttoor Peringome road	MD	0.16	KANNUR
8058	NH 17	NH	0.82	KANNUR
8059	Chundaparamba Pooparamba Nellikutty Vellad Karuvan	MD	0.25	KANNUR
8060	Ulikkal Therthala Kanjilery Kaniyarvayal road	MD	4.28	KANNUR
8061	Chamathachal to Nuchiyad junction (Hiil Highway)	SH	1.84	KANNUR
8062	Thaliparamba Iritty road	SH	0.08	KANNUR
8063	Payyavoor Chamathachal road (Hiil Highway)	SH	1.09	KANNUR
8064	Thaliparamba Iritty road	SH	2.55	KANNUR
8065	Kuppam Parammelkadavu Muthukuda Kavungal road	MD	2.64	KANNUR
8066	NH 17	NH	0.60	KANNUR
8067	Sreekandapuram Kootumugam Payyavoor road	MD	0.54	KANNUR
8068	Sreekandapuram Kootumugam Payyavoor road	MD	1.39	KANNUR
8069	Ulikkal Arabi Kolithattu Peratta Thottipalam road	MD	0.10	KANNUR
8070	NH 17	NH	0.70	KANNUR
8071	Eripuram Kuppam road	MD	3.78	KANNUR
8072		MD	0.97	KANNUR

Kerala State Disaster Management Plan, 2016

8073	Sreekandapuram Chempanthotty Naduvil road	MD	0.25	KANNUR
8074	Sreekandapuram Kootumugam Payyavoor road	MD	1.17	KANNUR
8075	Baliapattam Cherutazham road	MD	0.50	KANNUR
8076	Baliapattam Cherutazham road	MD	0.01	KANNUR
8077	Payyavoor Chamathachal road (Hiil Highway)	SH	0.09	KANNUR
8078	Baliapattam Cherutazham road	MD	0.36	KANNUR
8079	Edanad Kunhimangalam Sreestha Embett road	MD	0.99	KANNUR
8080	Podikalam Mandapam Parakkadavu road	MD	6.80	KANNUR
8081	NH 17	NH	0.20	KANNUR
8082	Sreekandapuram Kootumugam Payyavoor road	MD	0.71	KANNUR
8083		MD	0.56	KANNUR
8084	Edanad Kunhimangalam Sreestha Embett road	MD	0.18	KANNUR
8085	Sreekandapuram Kootumugam Payyavoor road	MD	0.36	KANNUR
8086	Ezhimala railway station -Puthiyapuzhakkara	MD	0.02	KANNUR
8087	Thalassery Coorg road	SH	0.85	KANNUR
8088	Edanad Kunhimangalam Sreestha Embett road	MD	0.40	KANNUR
8089	Edanad Kunhimangalam Sreestha Embett road	MD	0.52	KANNUR
8090	NH 17	NH	0.43	KANNUR
8091	NH 17	NH	0.69	KANNUR
8092	Baliapattam Cherutazham road	MD	0.19	KANNUR
8093	Punnakadavu Kunnaru Palacode road	MD	1.68	KANNUR
8094	Kootupuzha Peratta road	MD	0.74	KANNUR
8095		MD	0.18	KANNUR
8096	NH 17	NH	0.51	KANNUR
8097	Chundaparamba Pooparamba Nellikutty Vellad Karuvan	MD	0.21	KANNUR
8098	Ezhimala R.S road	MD	0.60	KANNUR
8099	Edanad Kunhimangalam Sreestha Embett road	MD	0.58	KANNUR
8100	Iritty Ulikkal Mattara Kalanky road	MD	1.18	KANNUR
8101	Puranjan to Payyavoor road (Hiil Highway)	SH	0.06	KANNUR
8102	Nuchiyad Manikadavu Kanhirakolly road	MD	0.06	KANNUR
8103	Valavupara Kacherikkadavu Palathumkadav	MD	0.08	KANNUR
8104		MD	0.39	KANNUR
8105	Taliparamba Coorg Boarder road	MD	0.08	KANNUR
8106	Sreekandapuram Kootumugam Chemberi road	MD	1.26	KANNUR
8107	Ulikkal Arabi Kolithattu Peratta Thottipalam road	MD	0.31	KANNUR
8108	Chengothuvayal Valayamkundu road	MD	1.19	KANNUR
8109	Sreekandapuram Chempanthotty Naduvil road	MD	0.26	KANNUR
8110	Valakai Chuzhali Chempanthotty road	MD	6.29	KANNUR
8111	Payyannur R.S Ramanthali Ettikulam road	MD	1.66	KANNUR
8112	Ezhimala R.S road	MD	0.18	KANNUR
8113	Vattiyamthodu Manikkadavu road	MD	2.19	KANNUR
8114	Nuchiyad Manikadavu Kanhirakolly road	MD	0.09	KANNUR
8115	Neruvambram Payattuchal Chemberi road	MD	0.32	KANNUR

Kerala State Disaster Management Plan, 2016

8116	Sreekandapuram Kootumugam Chemberi road	MD	1.11	KANNUR
8117	Approach road to Kavvayi bridge	MD	2.10	KANNUR
8118	Approach road to Payyannur Railway station	MD	0.19	KANNUR
8119		MD	0.13	KANNUR
8120	Chandera - Trikaripur - Olavara road	MD	0.04	KANNUR
8121	Approach road Olavara bridge	MD	0.35	KANNUR
8122	Puranjan to Payyavoor road (Hiil Highway)	SH	0.17	KANNUR
8123	Edanad Kunhimangalam Sreestha Embett road	MD	0.48	KANNUR
8124	Puranjan to Payyavoor road (Hiil Highway)	SH	0.33	KANNUR
8125	Approach road to Payyannur Railway station	MD	0.57	KANNUR
8126	Puranjan to Payyavoor road (Hiil Highway)	SH	0.68	KANNUR
8127	Approach road to Payyannur Railway station	MD	0.09	KANNUR
8128	AmmanapparaPacheni Thiruvettoor Therandi Chapparap	MD	1.77	KANNUR
8129	Approach road to Payyannur Railway station	MD	0.46	KANNUR
8130	Approach road to Payyannur Railway station	MD	0.11	KANNUR
8131	NH 17	NH	0.10	KANNUR
8132		MD	7.59	KANNUR
8133		MD	0.39	KANNUR
8134	AmmanapparaPacheni Thiruvettoor Therandi Chapparap	MD	1.18	KANNUR
8135	Link road connecting NH- 17 and approach road to P	MD	0.11	KANNUR
8136	Iritty Ulikkal Mattara Kalanky road	MD	1.67	KANNUR
8137	Edamana Kuttiyara Areekamala road	MD	0.11	KANNUR
8138	Thrikkaripur - Payyannur Bypass road	MD	0.49	KANNUR
8139	Nuchiyad Manikadavu Kanhirakolly road	MD	0.08	KANNUR
8140	Cheruthazham Kuttoor Peringome road	MD	1.45	KANNUR
8141		MD	1.83	KANNUR
8142	ETC poomangalam mazhoor pannyoor kalikadavu padapa	MD	6.69	KANNUR
8143	Cheruthazham Kuttoor Peringome road	MD	0.62	KANNUR
8144	Purakunnu Perul Kanayi Narekamvally road	MD	0.33	KANNUR
8145	Payyannur Ambalathara Kanayi Maniyaravayal Mathamn	MD	0.57	KANNUR
8146	Vilakkannur Kanikkathodu Padappangad road	MD	0.62	KANNUR
8147		MD	3.86	KANNUR
8148	Methurumba Chapparappadavu Kuttoor road	MD	0.04	KANNUR
8149	Payyannur Ambalathara Kanayi Maniyaravayal Mathamn	MD	3.33	KANNUR
8150	Methurumba Chapparappadavu Kuttoor road	MD	0.20	KANNUR
8151	AmmanapparaPacheni Thiruvettoor Therandi Chapparap	MD	1.89	KANNUR
8152	Thainery Talichalam road	MD	0.51	KANNUR
8153	Chemberi Kudiyannmala road	MD	0.06	KANNUR
8154	Cheruthazham Kuttoor Peringome road	MD	0.40	KANNUR

Kerala State Disaster Management Plan, 2016

8155	Ponnurukkipara Karakkundu Madamthattu road	MD	0.16	KANNUR
8156	Purakunnu Perul Kanayi Narekamvally road	MD	0.47	KANNUR
8157	Alapadamba Perul Mathamangalam road	MD	0.57	KANNUR
8158	Alapadamba Perul Mathamangalam road	MD	0.25	KANNUR
8159	Karuvanchal to Naduvil (Hiil Highway)	SH	0.53	KANNUR
8160	Karuvanchal Vayattuparamba Pothukundu Naduvil hill	MD	0.37	KANNUR
8161	Thrikkaripur - Payyannur Bypass road	MD	0.04	KASARGOD
8162	Thrikkaripur - Payyannur Bypass road	MD	0.27	KANNUR
8163	Taliparamba Coorg Boarder road	MD	0.03	KANNUR
8164	Karuvanchal to Naduvil (Hiil Highway)	SH	0.11	KANNUR
8165	Panapuzha Kanaranvayal road	MD	5.35	KANNUR
8166	Taliparamba Coorg Boarder road	MD	0.24	KANNUR
8167		MD	2.10	KANNUR
8168	Manikadavu Shanthagiri Chittari road	MD	0.52	KANNUR
8169	Manikadavu Shanthagiri Chittari road	MD	0.63	KANNUR
8170	Manikadavu Shanthagiri Chittari road	MD	0.43	KANNUR
8171	Taliparamba Coorg Boarder road	MD	0.46	KANNUR
8172	Vilakkannur Udumbumchola Vayattuparamba road	MD	1.35	KANNUR
8173	Cheruthazham Kuttoor Peringome road	MD	1.32	KANNUR
8174	Vellur Padiotuchal Pulingome road	MD	0.54	KANNUR
8175	Cheruthazham Kuttoor Peringome road	MD	0.43	KANNUR
8176	Purakunnu Perul Kanayi Narekamvally road	MD	0.96	KANNUR
8177	Aravanchal Purakunnu Mathamangalam road	MD	0.70	KANNUR
8178	Payannur Annur Vellur road	MD	0.12	KANNUR
8179	Chundaparamba Pooparamba Nellikutty Vellad Karuvan	MD	0.10	KANNUR
8180	Methurumba Chapparappadavu Kuttoor road	MD	0.34	KANNUR
8181	Methurumba Chapparappadavu Kuttoor road	MD	0.36	KANNUR
8182	Karuvanchal Vayattuparamba Pothukundu Naduvil hill	MD	0.53	KANNUR
8183	Karuvanchal to Naduvil (Hiil Highway)	SH	1.15	KANNUR
8184	NH 17	NH	0.01	KANNUR
8185	NH 17	NH	0.08	KANNUR
8186	Taliparamba Coorg Boarder road	MD	0.27	KANNUR
8187	Karuvanchal to Naduvil (Hiil Highway)	SH	0.04	KANNUR
8188	Methurumba Chapparappadavu Kuttoor road	MD	1.48	KANNUR
8189	Chundaparamba Pooparamba Nellikutty Vellad Karuvan	MD	0.95	KANNUR
8190	Arangome to Karuvachal road (Hiil Highway)	SH	0.13	KANNUR
8191	Swamimukku Puthur Kizhakkekara Padinjarekara Vellu	MD	0.31	KANNUR
8192	NH 17	NH	0.28	KANNUR
8193	Thrikkaripur Mathil road	MD	0.73	KANNUR
8194	Methurumba Chapparappadavu Kuttoor road	MD	0.57	KANNUR

Kerala State Disaster Management Plan, 2016

8195	Vellur Padiotuchal Pulingome road	MD	0.36	KANNUR
8196	Arangome to Karuvachal road (Hiil Highway)	SH	0.25	KANNUR
8197	Alakode Pathanpara Vellad road	MD	0.16	KANNUR
8198	Kannangatta Odamuttu road	MD	4.03	KANNUR
8199	Karuvanchal Kuttipuzha Nellipara road	MD	0.74	KANNUR
8200	Chanokundu Karinkayam Nellipara road	MD	1.38	KANNUR
8201	Thrikkaripur Mathil road	MD	0.29	KANNUR
8202	Thrikkaripur Mathil road	MD	0.29	KANNUR
8203	Swamimukku Puthur Kizhakkekara Padinjarekara Vellu	MD	0.88	KANNUR
8204	Chapparapadavu Therthally road (via) Chirakkalpady	MD	3.43	KANNUR
8205	Vellur Padiotuchal Pulingome road	MD	0.51	KANNUR
8206	Aravanchal Purakunnu Mathamangalam road	MD	0.05	KANNUR
8207	Therthally to Arangome road (Hiil Highway)	SH	0.04	KANNUR
8208	Manakkadavu Kappimala road	MD	0.07	KANNUR
8209	Therthally to Arangome road (Hiil Highway)	SH	0.29	KANNUR
8210	Therthally to Arangome road (Hiil Highway)	SH	1.39	KANNUR
8211	Manakkadavu Kappimala road	MD	0.44	KANNUR
8212	Cheruthazham Kuttoor Peringome road	MD	0.13	KANNUR
8213	Vellur Padiotuchal Pulingome road	MD	1.23	KANNUR
8214	Padoituchal Cherupura Thimri Perumpadavu road	MD	2.45	KANNUR
8215	Vellora Kakkara Kadukkaramukku (via) Chakkalakunnu	MD	0.29	KANNUR
8216	Rayarome Parappa Karthikapuram road	MD	0.08	KANNUR
8217	Taliparamba Coorg Boarder road	MD	0.77	KANNUR
8218	Rayarome Parappa Karthikapuram road	MD	0.66	KANNUR
8219	Rayarome Moonamkunnu Kunderi Prapoil road	MD	0.66	KANNUR
8220	Cherupuzha Muthuvam road	MD	0.04	KANNUR
8221	Padiotuchal Odamuttu road	MD	3.08	KANNUR
8222	Manjakkad to Therthally (Hiil Highway)	SH	1.09	KANNUR
8223	Rayarome Moonamkunnu Kunderi Prapoil road	MD	0.07	KANNUR
8224	Cherupuzha Muthuvam road	MD	0.44	KANNUR
8225	Cherupuzha Muthuvam road	MD	0.55	KANNUR
8226	Pothankhandam -Mappithppoyil road	MD	0.03	KANNUR
8227	karthikapuram thalippara tabore thirumeni road	MD	1.59	KANNUR
8228	Vellur Padiotuchal Pulingome road	MD	0.92	KANNUR
8229	Vellur Padiotuchal Pulingome road	MD	0.50	KANNUR
8230	Perala - Kamballur road	MD	0.13	KANNUR
8231	Vellur Padiotuchal Pulingome road	MD	0.12	KANNUR
8232	Odayanchal - Cherupuzha road	MD	0.01	KANNUR
8233	Vythiri-Tharuvana	MD	0.24	WAYANAD
8234	kalpetta-Varamprtta	SH	0.01	WAYANAD
8235	NH 212	NH	0.82	WAYANAD
8236	kakkavayal-Karimbadi-Kenichira-pulpally road	MD	1.94	WAYANAD

Kerala State Disaster Management Plan, 2016

8237	Kaniambetta Meenangadi Road .km. 0/00 to 12/80	MD	0.48	WAYANAD
8238		SH	0.04	WAYANAD
8239	Chennalode Ottupara road	MD	0.60	WAYANAD
8240	Kelloor-Cheriamkolly-Kazhukkalodi-Vilambukandam	MD	0.54	WAYANAD
8241	Chennalode Ottupara road	MD	0.85	WAYANAD
8242		SH	0.02	WAYANAD
8243		MD	0.36	WAYANAD
8244	Chennalode Ottupara road	MD	4.16	WAYANAD
8245		MD	0.48	WAYANAD
8246	Karani Kambalakkodu road	MD	0.85	WAYANAD
8247	Kaniambetta Meenangadi Road .km. 0/00 to 12/80	MD	0.16	WAYANAD
8248	S.Bathery-Kuppadi Road	MD	1.22	WAYANAD
8249	Calicut Vythiri Gudallur Road	SH	2.02	WAYANAD
8250	Thomattuchal karinkalod puttadud meppadi	MD	1.64	WAYANAD
8251	kalpetta-Varamprtta	SH	1.63	WAYANAD
8252	Vaduvanchal Kolagappara Road.km. 0/0 to 14/313	MD	0.29	WAYANAD
8253	kalpetta-Varamprtta	SH	0.61	WAYANAD
8254	Mananthavady kaithakal	MD	0.65	WAYANAD
8255	Koodothummal Checkkaloor Nadavayal Veliyambam	MD	0.53	WAYANAD
8256	Koodothummal Checkkaloor Nadavayal Veliyambam	MD	0.33	WAYANAD
8257	Perai-Korome road	MD	5.44	WAYANAD
8258		MD	1.11	WAYANAD
8259		Other	0.23	WAYANAD
8260	NH 212	NH	1.71	WAYANAD
8261		SH	4.85	WAYANAD
8262	S.Bathery-Cherambadi Road	MD	0.69	WAYANAD
8263	Nambiarkunnu poolakundu road	MD	0.44	WAYANAD
8264	Pazhoor-Cheeral Road	MD	0.28	WAYANAD
8265	Pozhuthana-Vengappally Road	MD	0.20	WAYANAD
8266	NH 212	NH	0.32	WAYANAD
8267	NH 212	NH	0.02	WAYANAD
8268	Madakkara-Thazhathoor-Cheeral Road	MD	0.46	WAYANAD
8269	NH 212	NH	0.15	WAYANAD
8270	kalpetta-Varamprtta	SH	0.08	WAYANAD
8271	Sulthan Bathery-Noolpuzha Road.km.0/00 to 15/705	MD	0.24	WAYANAD
8272	Vythiri-Tharuvana	MD	0.21	WAYANAD
8273	NH 212	NH	2.00	WAYANAD
8274	Muttill Meppadi Road	MD	4.52	WAYANAD
8275	10th Mile-Vythiri-Tharuvanna Road 1	MD	2.43	WAYANAD
8276	S.bathery-Malavayal-Ambukuthy-Ambalavayal Road	MD	0.46	WAYANAD
8277	NH 212	NH	1.27	WAYANAD
8278	Pinangod-kambalakkad road	MD	0.13	WAYANAD
8279	NH 212	NH	0.36	WAYANAD

Kerala State Disaster Management Plan, 2016

8280	Meenangadi-Kumbleri-Ambalavayal road	MD	0.55	WAYANAD
8281	NH 212	NH	2.69	WAYANAD
8282	Pinangod-kambalakkad road	MD	1.01	WAYANAD
8283	T.B Chungam Road	MD	0.41	WAYANAD
8284	S.Bathery-Cherambadi Road	MD	1.98	WAYANAD
8285	NH 212	NH	0.20	WAYANAD
8286	S.Bathery-Cherambadi Road	MD	0.05	WAYANAD
8287	Sulthan Bathery-Noolpuzha Road.km.0/00 to 15/705	MD	1.01	WAYANAD
8288	Kalloor-Nambikolly Road	MD	4.93	WAYANAD
8289	Pinangod-kambalakkad road	MD	0.81	WAYANAD
8290	kalpetta-Varamprtta	SH	0.20	WAYANAD
8291	Kavummannam Madakkunu Kottathara Bankukunnu road	MD	2.04	WAYANAD
8292	Chennalode Ottupara road	MD	0.38	WAYANAD
8293	Karumkutty Palukkara Maniyamkodu Kalpetta road	MD	3.00	WAYANAD
8294	Vythiri-Tharuvana	MD	0.65	WAYANAD
8295	Kappundikkal Peral Panamkuzhi road	MD	1.16	WAYANAD
8296	Pinangod-kambalakkad road	MD	1.05	WAYANAD
8297	Pinangod-kambalakkad road	MD	0.02	WAYANAD
8298	Mananthvady kalpetta road	SH	0.40	WAYANAD
8299	Padijarathara Kuoppadithara road	MD	0.93	WAYANAD
8300	Chennalod-Mundakutty-Cheriamkolly Road	MD	0.13	WAYANAD
8301	Kavummannam Madakkunu Kottathara Bankukunnu road	MD	1.87	WAYANAD
8302	Meenangady muoonnakuzhy Irulam road	MD	0.57	WAYANAD
8303	Pallikunnu Anjukunnu Road.km.0/00 to 10/235	MD	0.41	WAYANAD
8304	Chennalod-Mundakutty-Cheriamkolly Road	MD	0.18	WAYANAD
8305		SH	0.68	WAYANAD
8306	Puthusserikadavu-Bankkunnu road	MD	1.84	WAYANAD
8307	NH 212	NH	3.69	WAYANAD
8308	Kaniyambetta-Varadoor road	MD	0.35	WAYANAD
8309	Kaniyambetta Meenangadi Road .km. 0/00 to 12/80	MD	1.08	WAYANAD
8310	Palakkamoola-Choothupara-Societykavala road	MD	0.85	WAYANAD
8311	Kaniyambetta Meenangadi Road .km. 0/00 to 12/80	MD	0.06	WAYANAD
8312	Kazhukkalody-Compression mukku Road	MD	0.35	WAYANAD
8313	Kelloor-Cheriamkolly-Kazhukkalodi-Vilambukandam	MD	1.24	WAYANAD
8314	Chennalod-Mundakutty-Cheriamkolly Road	MD	0.28	WAYANAD
8315	Kelloor-Cheriamkolly-Kazhukkalodi-Vilambukandam	MD	0.44	WAYANAD
8316	kakkavayal-Karimbadi-Kenichira-pulpally road	MD	0.43	WAYANAD
8317		MD	1.43	WAYANAD
8318		SH	1.67	WAYANAD
8319	Tharuvana Palayana Mundakutty road	MD	1.28	WAYANAD
8320		SH	0.08	WAYANAD

Kerala State Disaster Management Plan, 2016

8321	Mananthavady-Pakramthalam road	MD	0.36	WAYANAD
8322	Mananthavady-Pakramthalam road	MD	1.02	WAYANAD
8323	Panamaram-L.P School-Neerattadi-Vilambukandam Road	MD	3.58	WAYANAD
8324	Mananthvady kalpetta road	SH	0.93	WAYANAD
8325	Koodothummal Checkkaloer Nadavayal Veliyambam	MD	1.23	WAYANAD
8326	Beenachi-Panamram Road.km. 0/0 to 22/200	MD	0.15	WAYANAD
8327	Panamaram-Nelliyambam Road	MD	0.94	WAYANAD
8328	Mananthavady-Pakramthalam road	MD	2.30	WAYANAD
8329	Kelloor-Cheriamkolly-Kazhukkalodi-Vilambukandam	MD	1.03	WAYANAD
8330	Manantavady- Pakaramthalam Road(Hill Highway)	SH	1.05	WAYANAD
8331	Kattuchirackal Link road	MD	0.16	WAYANAD
8332	Beenachi-Panamram Road.km. 0/0 to 22/200	MD	1.47	WAYANAD
8333	Pallikunnu Anjukunnu Road.km.0/00 to 10/235	MD	0.35	WAYANAD
8334	Mananthvady kalpetta road	SH	0.63	WAYANAD
8335	Mananthvady kalpetta road	SH	0.32	WAYANAD
8336	Mananthavady-Kandothuvayal Road.km. 0/0-14/110	MD	1.78	WAYANAD
8337	Mananthvady kalpetta road	SH	0.96	WAYANAD
8338	Perai-Korome road	MD	2.00	WAYANAD
8339	Perai-Korome road	MD	0.65	WAYANAD
8340	Mananthvady kalpetta road	SH	0.22	WAYANAD
8341	Mananthavady-Kandothuvayal Road.km. 0/0-14/110	MD	0.71	WAYANAD
8342	Pallickal-Pathirichal road	MD	0.13	WAYANAD
8343	Anchampeedika-Puthussery-Kanjiramgad Road	MD	1.80	WAYANAD
8344	kakkavayal-Karimbadi-Kenichira-pulpally road	MD	0.23	WAYANAD
8345	Thonichal-Pallickal road	MD	0.13	WAYANAD
8346	Thavinjal-Valad Road	MD	2.66	WAYANAD
8347	Sulthan Bathery-Pulpally Perikalloor Road	MD	0.21	WAYANAD
8348	Thavinjal-Valad Road	MD	0.52	WAYANAD
8349	Kappiset-Pulppally-Anappara-Pakkom-Dasanakkara	MD	0.77	WAYANAD
8350	Erumanathur pampala road	MD	1.20	WAYANAD
8351	Mananthvady kalpetta road	SH	0.71	WAYANAD
8352	Mananthavady-Kandothuvayal Road.km. 0/0-14/110	MD	0.60	WAYANAD
8353	Mananthvady kalpetta road	SH	0.04	WAYANAD
8354	Mananthavady kaithakal	MD	3.15	WAYANAD
8355	Kappiset-Pulppally-Anappara-Pakkom-Dasanakkara	MD	0.75	WAYANAD
8356		MD	6.23	WAYANAD
8357	Kappiset-Pulppally-Anappara-Pakkom-Dasanakkara	MD	0.38	WAYANAD
8358	Kappiset-Pulppally-Anappara-Pakkom-Dasanakkara	MD	0.21	WAYANAD
8359	Kappiset-Pulppally-Anappara-Pakkom-Dasanakkara	MD	1.40	WAYANAD
8360	Dasanakkara-Payyampally-Mananthavady road	MD	0.51	WAYANAD
8361	Sulthan Bathery-Pulpally Perikalloor Road	MD	0.67	WAYANAD
8362	Cheeyambamshed Mullankolly Road.km.0/0- 6/250	MD	0.20	WAYANAD

Kerala State Disaster Management Plan, 2016

8363		MD	2.87	WAYANAD
8364	Thavinjal-Valad Road	MD	0.72	WAYANAD
8365	Thalassery-Bavali Road.km.(Hill Highway)	SH	4.67	WAYANAD
8366		MD	0.92	WAYANAD
8367		MD	1.51	WAYANAD
8368		MD	1.04	WAYANAD
8369		MD	0.28	WAYANAD
8370	Pandichira-Seethamont Kolavally road	MD	0.31	WAYANAD
8371		MD	4.18	WAYANAD
8372	Sulthan Bathery-Pulpally Perikalloor Road	MD	0.72	WAYANAD
8373	Sulthan Bathery-Pulpally Perikalloor Road	MD	0.14	WAYANAD
8374		MD	0.00	WAYANAD
8375		MD	1.98	WAYANAD
8376		MD	3.38	WAYANAD
8377		MD	0.11	WAYANAD
8378	Kartikulam-Tholpetty Road. Km. 0/0 to 15/300	MD	1.46	WAYANAD
8379	Pernadukka Ramdasnagar Meppuguri Parakkatta Road	MD	0.40	KASARGOD
8380	Vidyanagar Pannippara Kallakatta Padi road	MD	0.43	KASARGOD
8381	Nekrampara Arladka Nerampady Yethadka road	MD	0.09	KASARGOD
8382	Chowki Uliyathadka S.P.Nagar Hidyath Nagar	MD	0.21	KASARGOD
8383	Nellikatta Karmanthodi road	MD	0.05	KASARGOD
8384	Kalladka Cherkala road	SH	0.52	KASARGOD
8385	Chembayil - Pottippalam - Nellikatta - Athirkuzhi	MD	0.07	KASARGOD
8386	Dharmathadka Kaniyala Bellur- Beripuram road	MD	4.06	KASARGOD
8387	Dharmathadka Kaniyala Bellur- Beripuram road	MD	0.21	KASARGOD
8388	Uppala Kaniyana road	MD	2.45	KASARGOD
8389	Muligadde Beripadavu road	MD	1.26	KASARGOD
8390	Meeyapadavu -Chugurpade road	MD	0.81	KASARGOD
8391	Morathane Meeyapadavu road	SH	0.99	KASARGOD
8392	Durgipalla BeJja Munnipady road	MD	1.29	KASARGOD
8393	Durgipalla BeJja Munnipady road	MD	1.10	KASARGOD
8394	Durgipalla BeJja Munnipady road	MD	0.18	KASARGOD
8395	NH 17	NH	1.06	KASARGOD
8396	Chandera - Trikaripur - Olavara road	MD	0.00	KASARGOD
8397	Chandera - Trikaripur - Olavara road	MD	0.22	KASARGOD
8398	Thrikkaripur-Vellappy-Ayitee road	MD	0.52	KASARGOD
8399	Thrikkaripur - Payyannur Bypass road	MD	0.01	KASARGOD
8400	Cheruvathur - Padne - Edachakai road	MD	0.22	KASARGOD
8401	Cheruvathur - Padne - Edachakai road	MD	0.09	KASARGOD
8402	Thrikkaripur-Vellappy-Ayitee road	MD	0.35	KASARGOD
8403	Cheruvathur - Padne - Edachakai road	MD	0.41	KASARGOD
8404	Moosahajimukku - Thottukara - Kinnakkil road	MD	0.09	KASARGOD
8405	Cheruvathur - Padne - Edachakai road	MD	0.14	KASARGOD

Kerala State Disaster Management Plan, 2016

8406	Moosahajimukku - Thottukara - Kinnakkil road	MD	0.61	KASARGOD
8407	NH 17	NH	0.10	KASARGOD
8408	Cheruvathur - Padne - Edachakai road	MD	0.26	KASARGOD
8409	NH 17	NH	0.54	KASARGOD
8410	Cheruvathur - Thururthi road	MD	1.80	KASARGOD
8411	NH 17	NH	0.06	KASARGOD
8412	NH 17	NH	0.96	KASARGOD
8413	NH 17	NH	2.71	KASARGOD
8414	NH 17	NH	0.22	KASARGOD
8415	Nileshwar Raja road	MD	1.55	KASARGOD
8416	Nileshwar Edathode road	MD	0.33	KASARGOD
8417	Cheemeni - Chanadukkam - Kakkadavu road	MD	1.11	KASARGOD
8418	Nileshwar Edathode road	MD	1.05	KASARGOD
8419	Cheemeni - Kunnumkai road	MD	0.11	KASARGOD
8420	Pothamkandam - Athooti - Manalam - Kooliyad	MD	0.92	KASARGOD
8421	Kayyur - Chembrakanam - Palakunnu road	MD	0.32	KASARGOD
8422	Kayyur - Chembrakanam - Palakunnu road	MD	1.52	KASARGOD
8423	Parakkole Kinavoor Kaniyada Palayi Chathamath	MD	4.10	KASARGOD
8424	Kayyur - Chayyom road	MD	0.28	KASARGOD
8425	Kayyur - Chayyom road	MD	0.07	KASARGOD
8426	Cheemeni - Kunnumkai road	MD	0.62	KASARGOD
8427	Choyyamkode - Mukkada road	MD	0.01	KASARGOD
8428	Parakkole Kinavoor Kaniyada Palayi Chathamath	MD	4.45	KASARGOD
8429	Perala - Kamballur road	MD	0.02	KASARGOD
8430	Perala - Kamballur road	MD	0.01	KANNUR
8431	Perala - Kamballur road	MD	1.49	KASARGOD
8432	Cheemeni - Palavayal - Odakkallu road	MD	3.94	KASARGOD
8433	Bheemanady - Mukkada road	MD	2.41	KASARGOD
8434	Cheemeni - Palavayal - Odakkallu road	MD	0.35	KASARGOD
8435	Odayanchal - Cherupuzha road	MD	0.08	KASARGOD
8436	Odayanchal - Cherupuzha road	MD	0.04	KANNUR
8437	Alamipally - Areekkadavu road	MD	0.51	KASARGOD
8438	TB - Savaparambu - Kottrachal road	MD	0.27	KASARGOD
8439	TB - Savaparambu - Kottrachal road	MD	0.09	KASARGOD
8440	Hosdurg - Nileshar (via) - Madikai road	MD	0.74	KASARGOD
8441	Hosdurg - Nileshar (via) - Madikai road	MD	1.17	KASARGOD
8442	Hosdurg - Nileshar (via) - Madikai road	MD	0.22	KASARGOD
8443	Chemmatamvayal - Kalichanadukkam road	MD	0.16	KASARGOD
8444	Bheemanady - Mukkada road	MD	3.60	KASARGOD
8445	Chittarikkal - Kunnumkai road	MD	5.87	KASARGOD
8446	Odayanchal - Cherupuzha road	MD	0.54	KASARGOD
8447	Odayanchal - Cherupuzha road	MD	1.48	KASARGOD
8448	Thulicheri - Nileshwar - Azhithala road	MD	0.08	KASARGOD

Kerala State Disaster Management Plan, 2016

8449	Thulicheri - Nileshwar - Azhithala road	MD	0.30	KASARGOD
8450	Nileshwar Edathode road	MD	0.36	KASARGOD
8451	Odayanchal - Cherupuzha road	MD	0.28	KASARGOD
8452	Hosdurg - Panathur road	SH	0.09	KASARGOD
8453	Chittarikkal - Vallikkadavu road	MD	0.27	KASARGOD
8454	ChemMattamvayal - Kalichanadukkam road	MD	2.82	KASARGOD
8455	Chittarikkal - Vallikkadavu road	MD	0.66	KASARGOD
8456	Odayanchal - Cherupuzha road	MD	3.11	KASARGOD
8457	Varakkadu-Elerithattu Paramba	MD	2.91	KASARGOD
8458	Nileshwar Edathode road	MD	1.21	KASARGOD
8459	Parappa - Malom road	MD	0.22	KASARGOD
8460	Kasaragod Kanhangad road	SH	0.15	KASARGOD
8461	Hosdurg - Panathur road	SH	0.20	KASARGOD
8462	Chettukundu - Mukkoodu - Periyee road	MD	0.21	KASARGOD
8463	Odayanchal - Cherupuzha road	MD	0.62	KASARGOD
8464	Odayanchal - Cherupuzha road	MD	0.64	KASARGOD
8465	Parappa - Malom road	MD	0.20	KASARGOD
8466	NH 17	NH	1.67	KASARGOD
8467	Chalinkal - Meengom - Ambalathara road	MD	1.45	KASARGOD
8468	Odayanchal - Cherupuzha road	MD	0.06	KASARGOD
8469	Odayanchal - Cherupuzha road	MD	1.88	KASARGOD
8470	Hosdurg - Panathur road	SH	0.01	KASARGOD
8471	Hosdurg - Panathur road	SH	0.16	KASARGOD
8472	Pallikkara - Periyee road	MD	0.36	KASARGOD
8473	Periyee - Odayanchal road	MD	0.15	KASARGOD
8474	Hosdurg - Panathur road	SH	0.48	KASARGOD
8475	Kasaragod Kanhangad road	SH	0.07	KASARGOD
8476	Kottikulam - Thachangad road	MD	0.53	KASARGOD
8477	Periyee - Odayanchal road	MD	1.19	KASARGOD
8478	Hosdurg - Panathur road	SH	2.55	KASARGOD
8479	Kasaragod Kanhangad road	SH	0.20	KASARGOD
8480	Kasaragod Kanhangad road	SH	0.06	KASARGOD
8481	Uduma - Mullachery road	MD	0.05	KASARGOD
8482	Uduma - Mullachery road	MD	0.56	KASARGOD
8483	NH 17	NH	0.30	KASARGOD
8484	Kundamkuzhi - Moonnamkadavu - Periyee road	MD	2.22	KASARGOD
8485	Kanhirathumkal Vavadukkam Odayanchal road	MD	0.99	KASARGOD
8486	Hosdurg - Panathur road	SH	0.15	KASARGOD
8487	Kasaragod Kanhangad road	SH	0.20	KASARGOD
8488	Thekkil Alatty road	MD	0.41	KASARGOD
8489	Anakkal Kariveadakam Pookkayam road	MD	0.35	KASARGOD
8490	NH 17	NH	0.12	KASARGOD
8491	Thekkil Kizhoor road	MD	0.44	KASARGOD

Kerala State Disaster Management Plan, 2016

8492	Kasaragod Kanhangad road	SH	0.03	KASARGOD
8493	Chullikkara - Kuttikole road	MD	2.72	KASARGOD
8494	Poinachi Bendichal Moodambail road	MD	0.08	KASARGOD
8495	Anakkal Kariveadakam Pookkayam road	MD	0.87	KASARGOD
8496	Puloonchi - Thagethadukkam road	MD	0.02	KASARGOD
8497	Bovikkanam Mullacheriyadukkam Aloor road	MD	0.19	KASARGOD
8498	Anakkal Kariveadakam Pookkayam road	MD	0.42	KASARGOD
8499	NH 17	NH	1.04	KASARGOD
8500	Chandragiri Bridge Approach road	MD	1.34	KASARGOD
8501	Deli Paravanadukkam Chemnad Ferry road	MD	0.08	KASARGOD
8502	Bevinje Aloor Iriyanni road	MD	0.72	KASARGOD
8503	Bandadka Manadukka Kolichal road	MD	0.79	KASARGOD
8504	Bandadka Balanthodu Chamundikunnu road	MD	0.42	KASARGOD
8505	Bovikkanam Mullacheriyadukkam Aloor road	MD	0.03	KASARGOD
8506	Bevinje Aloor Iriyanni road	MD	2.64	KASARGOD
8507	Bevinje Aloor Iriyanni road	MD	0.11	KASARGOD
8508	NH 17	NH	0.50	KASARGOD
8509	Bevinje Aloor Iriyanni road	MD	2.49	KASARGOD
8510	Chandragiri Bridge Approach road	MD	0.71	KASARGOD
8511	Perumbalakadavu Kappanadukkam Paravanadukkam road	MD	0.77	KASARGOD
8512	Koliyadukkam Perumbalakadavu road	MD	0.12	KASARGOD
8513	Bovikkanam Bevinje road	MD	0.08	KASARGOD
8514	Kanathur Erinhjipuzha Kuttikole road	MD	0.68	KASARGOD
8515	Approach road to T.B. Kasaragod	MD	0.01	KASARGOD
8516	Thekkil Alatty road	MD	0.11	KASARGOD
8517	Koliyadukkam Perumbalakadavu road	MD	0.37	KASARGOD
8518	Kasaragod Kanhangad road	SH	0.10	KASARGOD
8519	Chengala Akkarangara Bevinje road	MD	1.02	KASARGOD
8520	Nekrampara Attaparambu Kolamkodu Mallam road	MD	0.93	KASARGOD
8521	Cherkala Jalsoor road	SH	0.63	KASARGOD
8522	Kasaragod Madhur road	MD	0.19	KASARGOD
8523	Nekrampara Attaparambu Kolamkodu Mallam road	MD	0.71	KASARGOD
8524	NH 17	NH	0.11	KASARGOD
8525	Kasaragod Madhur road	MD	0.04	KASARGOD
8526	Pernadukka Ramdasnagar Meppuguri Parakkatta Road	MD	0.16	KASARGOD
8527	Kalladka Cherkala road	SH	0.76	KASARGOD
8528	Chowki Uliyathadka S.P.Nagar Hidyath Nagar Koppa	MD	0.36	KASARGOD
8529	Perumbalakadavu Erappakatta Nayanmarmoola road	MD	0.35	KASARGOD
8530	Cherkala Jalsoor road	SH	0.42	KASARGOD
8531	Benchkodathy Ammamkodu Kallukattam Chathappadi	MD	0.35	KASARGOD
8532	Chowki Uliyathadka S.P.Nagar Hidyath Nagar	MD	0.16	KASARGOD

Kerala State Disaster Management Plan, 2016

	Koppa			
8533	Kasaragod Madhur road	MD	0.68	KASARGOD
8534	Vidyanagar Pannippara Kallakatta Padi road	MD	0.71	KASARGOD
8535	Vidyanagar Neerchal Mundyathadka road	MD	0.92	KASARGOD
8536	Vidyanagar Pannippara Kallakatta Padi road	MD	0.17	KASARGOD
8537	Chembayil - Pottippalam - Nellikkatta - Athirkuzhi	MD	0.02	KASARGOD
8538	Nellikkatta Karmanthodi road	MD	0.11	KASARGOD
8539	Mogral Puthur Cherangai Kadappuram Light House	MD	1.25	KASARGOD
8540	Mogral Puthur Cherangai Kadappuram Light House	MD	0.54	KASARGOD
8541	Cherkala Jalsoor road	SH	1.57	KASARGOD
8542	Kasaragod Madhur road	MD	0.20	KASARGOD
8543	Kasaragod Madhur road	MD	0.49	KASARGOD
8544	Adoor Pandy road	MD	1.34	KASARGOD
8545	Perumbalakadavu Erappakatta Nayanmarmoola road	MD	0.00	KASARGOD
8546	Nekrampara Arladka Nerampady Yethadka road	MD	0.45	KASARGOD
8547	Badiadka Mulleria road	MD	0.00	KASARGOD
8548	Pannikunnu Shiribagilu road	MD	0.34	KASARGOD
8549	Neerchal Badradka Sheribagilu road	MD	0.26	KASARGOD
8550	Neerchal Badradka Sheribagilu road	MD	0.51	KASARGOD
8551	Badiadka Mulleria road	MD	0.03	KASARGOD
8552	Nekrampara Arladka Nerampady Yethadka road	MD	0.44	KASARGOD
8553	NH 17	NH	0.19	KASARGOD
8554	Badiadka Mulleria road	MD	0.03	KASARGOD
8555	Vidyanagar Maipady Seethangoli road	MD	0.75	KASARGOD
8556	Pilankatta Agalpadi Jayanagar Karuvathadkka	MD	0.44	KASARGOD
8557	Neerchal - Kottakkani - Madhur road	MD	1.12	KASARGOD
8558	Beejandhadka Adibai Chadakkal Many road	MD	0.47	KASARGOD
8559	Kalladka Cherkala road	SH	0.45	KASARGOD
8560	Madhur Patla Kollangana road	MD	1.01	KASARGOD
8561	Mogral - Peral road	MD	0.05	KASARGOD
8562	Madhur Patla Kollangana road	MD	0.39	KASARGOD
8563	Cherkala Jalsoor road	SH	1.79	KASARGOD
8564	Pallathur Adoor road	MD	0.89	KASARGOD
8565	Cherkala Jalsoor road	SH	1.04	KASARGOD
8566	Santhipallam Kamanabail Thodayar Maipady road	MD	1.87	KASARGOD
8567	Mulleria Nattakal Arlapadavu road	MD	0.28	KASARGOD
8568	Neerchal - Kottakkani - Madhur road	MD	0.87	KASARGOD
8569	Pallathur Adoor road	MD	0.15	KASARGOD
8570	Badiadka Yethadka Soolapadavu road	MD	0.20	KASARGOD
8571	Movvar Mukkur Bolinje Raod	MD	0.47	KASARGOD
8572	Vidyanagar Maipady Seethangoli road	MD	0.04	KASARGOD
8573	Kumbala - Badiadka road	MD	0.15	KASARGOD
8574	A.P.Circle Gosada Bolinje road	MD	0.63	KASARGOD

Kerala State Disaster Management Plan, 2016

8575	Pilankatta Agalpadi Jayanagar Karuvathadkka	MD	0.01	KASARGOD
8576	Kumbala - Badiadka road	MD	0.11	KASARGOD
8577	Kumbala - Badiadka road	MD	0.49	KASARGOD
8578	NH 17	NH	0.31	KASARGOD
8579	NH 17	NH	0.18	KASARGOD
8580	NH 17	NH	0.09	KASARGOD
8581	NH 17	NH	0.17	KASARGOD
8582	Kumbala - Badiadka road	MD	0.01	KASARGOD
8583	Pilankatta Agalpadi Jayanagar Karuvathadkka	MD	0.16	KASARGOD
8584	Pilankatta Agalpadi Jayanagar Karuvathadkka	MD	0.34	KASARGOD
8585	Badiadka Barla Vidyagiri Muniyoor road	MD	0.31	KASARGOD
8586	Bela Nedungala Agrasala road	MD	0.14	KASARGOD
8587	Kumbala - Badiadka road	MD	0.17	KASARGOD
8588	Badiadka Barla Vidyagiri Muniyoor road	MD	0.32	KASARGOD
8589	NH 17	NH	0.88	KASARGOD
8590	Mulleria Nattakal Arlapadavu road	MD	0.46	KASARGOD
8591	Badiadka Yethadka Soolapadavu road	MD	1.47	KASARGOD
8592	Badiadka Yethadka Soolapadavu road	MD	0.09	KASARGOD
8593	Pallathadka Yethadka Beejadakatta Aduval Golikatta	MD	1.19	KASARGOD
8594	Badiadka Yethadka Soolapadavu road	MD	0.42	KASARGOD
8595	Seethangoli Puthige Perla road	MD	0.07	KASARGOD
8596	Badiadka Yethadka Soolapadavu road	MD	0.04	KASARGOD
8597	Badiadka Yethadka Soolapadavu road	MD	0.23	KASARGOD
8598	Neerchal Kilingar Thaimandiram Mugu road	MD	0.14	KASARGOD
8599	Urlithadka Nedugala Agrasala Kilingar Majurpal	MD	0.33	KASARGOD
8600	Kalladka Cherkala road	SH	0.99	KASARGOD
8601	Mugu Ponnankala Urumi Paladukka road	MD	0.55	KASARGOD
8602	Pallathadka Yethadka Biyandakatta Aduval	MD	0.76	KASARGOD
8603	Soorambail Vaninagar Kinningar road	MD	0.27	KASARGOD
8604	Mulleria Nattakal Arlapadavu road	MD	0.26	KASARGOD
8605	Ubbathodu Cheppinadukka Chilampady Naikappu road	MD	0.13	KASARGOD
8606	Kalladka Cherkala road	SH	0.63	KASARGOD
8607	Seethangoli Puthige Perla road	MD	0.15	KASARGOD
8608	Mundyathadka Mugu Puthige road	MD	2.08	KASARGOD
8609	Perla - Ethadka road	MD	0.44	KASARGOD
8610	Arikady Puthige road	MD	2.22	KASARGOD
8611	Ukkinadka Elkana Pallam	MD	0.31	KASARGOD
8612	Kalladka Cherkala road	SH	0.52	KASARGOD
8613	Perla Soorambail road	MD	0.10	KASARGOD
8614	Soorambail Vaninagar Kinningar road	MD	0.21	KASARGOD
8615	Seethangoli Puthige Perla road	MD	0.43	KASARGOD
8616	Perla Soorambail road	MD	0.21	KASARGOD
8617	Perla Soorambail road	MD	0.49	KASARGOD

Kerala State Disaster Management Plan, 2016

8618	NH 17	NH	0.12	KASARGOD
8619	NH 17	NH	2.00	KASARGOD
8620	Seethangoli Puthige Perla road	MD	0.24	KASARGOD
8621	Permude - Munnar road	MD	0.59	KASARGOD
8622	Puthige Badoor road	SH	0.28	KASARGOD
8623	NH 17	NH	0.27	KASARGOD
8624	Kalladka Cherkala road	SH	0.76	KASARGOD
8625	Mangalpady Badoor road	MD	0.23	KASARGOD
8626	Mangalpady Badoor road	MD	0.26	KASARGOD
8627	Mangalpady Badoor road	MD	0.19	KASARGOD
8628	Adukasthala Panaje road	MD	0.45	KASARGOD
8629	Perla Poovanadukka road	MD	0.13	KASARGOD
8630	Kalladka Cherkala road	SH	0.39	KASARGOD
8631	Adukasthala Panaje road	MD	0.51	KASARGOD
8632	Adukasthala Odaya road	MD	0.50	KASARGOD
8633	Nalka - Berimoola - Bakkliapadav road	MD	0.40	KASARGOD
8634	Nalka - Berimoola - Bakkliapadav road	MD	0.23	KASARGOD
8635	Nalka - Berimoola - Bakkliapadav road	MD	0.61	KASARGOD
8636	Adiyanadka - Bakkilapadav - Piligude road	MD	1.71	KASARGOD
8637	Kalladka Cherkala road	SH	1.07	KASARGOD
8638	Uppala Kaniyana road	MD	0.07	KASARGOD
8639	Uppala Kaniyana road	MD	1.53	KASARGOD
8640	Uppala Kaniyana road	MD	1.18	KASARGOD
8641	Chevar Paivalike road (Hill Highway)	SH	0.35	KASARGOD
8642	Chevar Paivalike road (Hill Highway)	SH	1.15	KASARGOD
8643	Uppala Pathwady Madimogaru Baliyoor road	MD	0.86	KASARGOD
8644	Uppala Pathwady Madimogaru Baliyoor road	MD	0.34	KASARGOD
8645	Bandhiyode - Manihithalu - Manimunda - Kannankala	MD	1.17	KASARGOD
8646	Chevar Paivalike road (Hill Highway)	SH	0.67	KASARGOD
8647	Kuloor -Chinala -Modimogar road	MD	1.68	KASARGOD
8648	Kuloor -Chinala -Modimogar road	MD	0.65	KASARGOD
8649	Uppala Kaniyana road	MD	0.70	KASARGOD
8650	Uppala Pathwady Madimogaru Baliyoor road	MD	1.71	KASARGOD
8651	Adiyanadka - Bakkilapadav - Piligude road	MD	2.04	KASARGOD
8652	Adiyanadka - Bakkilapadav - Piligude road	MD	0.08	KASARGOD
8653	Bayikatta Meeyapadavu road (Hill Highway)	SH	1.84	KASARGOD
8654	Bengara Manjeshwar Kuloor road	MD	1.10	KASARGOD
8655	Sunnaragoli - Chigurpade - Barikkle road	MD	1.52	KASARGOD
8656	Bayikatta Meeyapadavu road (Hill Highway)	SH	0.52	KASARGOD
8657	Bengara Manjeshwar Kuloor road	MD	1.30	KASARGOD
8658	Bengara Manjeshwar Kuloor road	MD	0.39	KASARGOD
8659	NH 17	NH	0.86	KASARGOD
8660	Uppala Kaniyana road	MD	2.96	KASARGOD

Kerala State Disaster Management Plan, 2016

8661	Permude Dharmathadukka road	MD	4.74	KASARGOD
8662	Old M.C.C. road	MD	0.69	KASARGOD
8663	Bengara Manjeshwar Kuloor road	MD	0.27	KASARGOD
8664	Bengara Manjeshwar Kuloor road	MD	1.22	KASARGOD
8665	Moosodi - Atheeka road	MD	0.11	KASARGOD
8666	Uppala Kaniyana road	MD	0.19	KASARGOD
8667	Morathane Meeyapadavu road	SH	0.13	KASARGOD
8668	Badyapadav - Thalakkala Majid road	MD	0.05	KASARGOD
8669	Badyapadav - Thalakkala Majid road	MD	0.87	KASARGOD
8670	Old M.C.C. road	MD	0.52	KASARGOD
8671	NH 17	NH	0.93	KASARGOD
8672	Maskumari Kurudappadavu road	MD	4.44	KASARGOD
8673	Maskumari Kurudappadavu road	MD	0.36	KASARGOD
8674	Manjeshwar Ukkada road	MD	0.89	KASARGOD
8675	Morathane Meeyapadavu road	SH	0.65	KASARGOD
8676	Manjeshwar Thaudugoli road	MD	0.63	KASARGOD
8677	Majarpalla Kundaduka Bettiyapadavu road	MD	0.05	KASARGOD
8678	Majarpalla Kundaduka Bettiyapadavu road	MD	1.52	KASARGOD
8679	Majarpalla Koliyoor Temple - Dhonackal - Meeyapad	MD	0.39	KASARGOD
8680	Majarpalla Koliyoor Temple - Dhonackal - Meeyapad	MD	0.72	KASARGOD
8681	Geriukatta Vorkadi road	MD	0.49	KASARGOD
8682	Manjeshwar Ukkada road	MD	1.28	KASARGOD
8683	Manjeshwar Ukkada road	MD	0.10	KASARGOD
8684	Manjeshwar Ukkada road	MD	0.78	KASARGOD
8685	Kunjathur Kethumpadi Nannarpadavu road	MD	0.13	KASARGOD
8686	Manjeshwar Thaudugoli road	MD	0.27	KASARGOD
8687	Nalka - Kavi Subramania Temple Throdigoli road	MD	0.12	KASARGOD
8688	Kottakar Pathur road	MD	1.76	KASARGOD
8689	Kunjathur Kethumpadi Nannarpadavu road	MD	1.22	KASARGOD
8690	Sunkathakatta Nandarapadavu road	SH	0.10	KASARGOD
8691	Sunkathakatta Nandarapadavu road	SH	2.15	KASARGOD
8692	Kottakar Pathur road	MD	0.12	KASARGOD
8693	Panamangalore Pathur road	MD	1.59	KASARGOD
8694	Panamangalore Pathur road	MD	0.20	KASARGOD
8695	Sunkathakatta Nandarapadavu road	SH	0.15	KASARGOD
8696	Adakkalakkatta - Sulliyamme - Pathoor road	MD	1.64	KASARGOD
8697	Majarpalla - Boddodi - Kootathaje road	MD	2.24	KASARGOD
8698	Kottakar Pathur road	MD	0.36	KASARGOD
8699	Mavelikkara - Kozhenchery road	SH	0.00	ALAPPUZHA
8700	Mavelikkara - Kozhenchery road	SH	0.00	ALAPPUZHA
8701	Mavelikkara - Kozhenchery road	SH	0.00	PATHANAMT HITTA

Kerala State Disaster Management Plan, 2016

8702	Mavelikkara - Kozhenchery road	SH	0.00	ALAPPUZHA
8703	Mavelikkara - Kozhenchery road	SH	0.00	PATHANAMT HITTA
8704	Mavelikkara - Kozhenchery road	SH	0.00	ALAPPUZHA
8705	Kottappuram kotta road	Other	0.07	ERNAKULAM
8706	Kottappuram kotta road	Other	0.07	ERNAKULAM
8707	Puthen velikara police station to Cochin state Frontie	Other	0.00	ERNAKULAM
8708	Puthen velikara police station to Cochin state Frontie	Other	0.00	ERNAKULAM
8709	Perimbilavu -Nilambur road	SH	0.00	PALAKKAD
8710	Perimbilavu -Nilambur road	SH	0.00	PALAKKAD
8711	Perimbilavu -Nilambur road	SH	0.00	THRISSUR
8712	Perimbilavu -Nilambur road	SH	0.00	THRISSUR
8713	Kottappuram kotta road	Other	0.00	THRISSUR
8714	Kottappuram kotta road	Other	0.00	THRISSUR
8715	Kottappuram kotta road	Other	0.02	ERNAKULAM
8716	Kottappuram kotta road	Other	0.02	ERNAKULAM
8717	Kattakambal road	Other	0.00	MALAPPURA M
8718	Kattakambal road	Other	0.00	MALAPPURA M
8719	Cherukolepuzha - Madanthamon Rd - 0/00 to 9/0	MD	0.04	PATHANAMT HITTA
8720	Cherukolepuzha - Madanthamon Rd - 0/00 to 9/0	MD	0.04	PATHANAMT HITTA
8721	Shornur - Perinthalmanna road	SH	0.01	PALAKKAD
8722	Shornur - Perinthalmanna road	SH	0.01	PALAKKAD
8723	Lakkidi Railway Station road	MD	0.27	PALAKKAD
8724	Lakkidi Railway Station road	MD	0.27	PALAKKAD
8725	Palakkad - Ponnani road	MD	0.00	MALAPPURA M
8726	Palakkad - Ponnani road	MD	0.00	MALAPPURA M
8727	Palakkad - Ponnani road	MD	0.00	PALAKKAD
8728	Palakkad - Ponnani road	MD	0.00	PALAKKAD
8729	Kodungallur-Shornur road	Other	0.20	PALAKKAD
8730	Kodungallur-Shornur road	Other	0.20	PALAKKAD
8731	Nekkethil Paravoor road	MD	0.00	THIRUVANAN THAPURAM
8732	Nekkethil Paravoor road	MD	0.00	THIRUVANAN THAPURAM
8733	Kadambattukonam road	MD	0.00	THIRUVANAN THAPURAM
8734	Kadambattukonam road	MD	0.00	THIRUVANAN THAPURAM
8735	Dharmathadka Kaniyala Bellur- Beripuram road	MD	1.32	KASARGOD
8736	Dharmathadka Kaniyala Bellur- Beripuram road	MD	1.32	KASARGOD
8737	Uppala Kaniyana road	MD	0.37	KASARGOD

Kerala State Disaster Management Plan, 2016

8738	Uppala Kaniyana road	MD	0.37	KASARGOD
8739	Muligadde Beripadavu road	MD	0.32	KASARGOD
8740	Muligadde Beripadavu road	MD	0.32	KASARGOD
8741	Durgipalla BeJja Munnipady road	MD	0.77	KASARGOD
8742	Durgipalla BeJja Munnipady road	MD	0.77	KASARGOD
8743	Chandera - Trikaripur - Olavara road	MD	0.06	KASARGOD
8744	Chandera - Trikaripur - Olavara road	MD	0.06	KASARGOD
8745	Chandera - Trikaripur - Olavara road	MD	0.00	KASARGOD
8746	Chandera - Trikaripur - Olavara road	MD	0.00	KASARGOD
8747	Thrikkaripur - Payyannur Bypass road	MD	0.06	KASARGOD
8748	Thrikkaripur - Payyannur Bypass road	MD	0.06	KASARGOD
8749	Kalladka Cherkala road	SH	0.26	KASARGOD
8750	Kalladka Cherkala road	SH	0.26	KASARGOD
8751	Uppala Pathwady Madimogaru Baliyoor road	MD	0.03	KASARGOD
8752	Uppala Pathwady Madimogaru Baliyoor road	MD	0.03	KASARGOD
8753	Kuloor -Chinala -Modimogar road	MD	1.33	KASARGOD
8754	Kuloor -Chinala -Modimogar road	MD	1.33	KASARGOD
8755	Adiyanadka - Bakkilapadav - Piligude road	MD	0.31	KASARGOD
8756	Adiyanadka - Bakkilapadav - Piligude road	MD	0.31	KASARGOD
8757	Bayikatta Meeyapadavu road (Hill Highway)	SH	0.28	KASARGOD
8758	Bayikatta Meeyapadavu road (Hill Highway)	SH	0.28	KASARGOD
8759	Bengara Manjeshwar Kuloor road	MD	0.81	KASARGOD
8760	Bengara Manjeshwar Kuloor road	MD	0.81	KASARGOD
8761	Maskumari Kurudappadavu road	MD	0.38	KASARGOD
8762	Maskumari Kurudappadavu road	MD	0.38	KASARGOD
8763	Maskumari Kurudappadavu road	MD	0.03	KASARGOD
8764	Maskumari Kurudappadavu road	MD	0.03	KASARGOD
8765	Majarpalla Kundaduka Bettiyapadavu road	MD	0.09	KASARGOD
8766	Majarpalla Kundaduka Bettiyapadavu road	MD	0.09	KASARGOD
8767	Manjeshwar Ukkada road	MD	0.14	KASARGOD
8768	Manjeshwar Ukkada road	MD	0.14	KASARGOD
8769	Manjeshwar Ukkada road	MD	1.00	KASARGOD
8770	Manjeshwar Ukkada road	MD	1.00	KASARGOD
8771	Nalka - Kavi Subramania Temple Throdigoli road	MD	0.66	KASARGOD
8772	Nalka - Kavi Subramania Temple Throdigoli road	MD	0.66	KASARGOD
8773	Kottakar Pathur road	MD	0.12	KASARGOD
8774	Kottakar Pathur road	MD	0.12	KASARGOD
8775	Kunjathur Kethumpadi Nannarpadavu road	MD	1.60	KASARGOD
8776	Kunjathur Kethumpadi Nannarpadavu road	MD	1.60	KASARGOD
8777	Sunkathakatta Nandarapadavu road	SH	0.19	KASARGOD
8778	Sunkathakatta Nandarapadavu road	SH	0.19	KASARGOD
8779	Panamangalore Pathur road	MD	0.31	KASARGOD
8780	Panamangalore Pathur road	MD	0.31	KASARGOD

Kerala State Disaster Management Plan, 2016

8781	Adakkalakkatta - Sulliyamme - Pathoor road	MD	0.29	KASARGOD
8782	Adakkalakkatta - Sulliyamme - Pathoor road	MD	0.29	KASARGOD
8783	Majarpalla - Boddodi - Kootathaje road	MD	0.07	KASARGOD
8784	Majarpalla - Boddodi - Kootathaje road	MD	0.07	KASARGOD

Sl. No	Taluk	Area susceptible to coastal hazards (km ²)	Population exposed to coastal hazards
1	Tirurangdi	14.2	1358
2	Thalassery	10.05	1414
3	Kasargod	5.6	2523
4	Kodungathur	23.6	3219
5	Taliparambu	23.8	3509
6	Manjeswaram	10.87	3612
7	Kannur	20.36	3617
8	Thiruvananthapuram	12	3710
9	Kozhikode	20.2	3845
10	Quilandy	6.86	6123
11	Cherthala	16.6	6392
12	Vadakkara	12.07	6642
13	Varkala	9.7	7815
14	Karunagapally	10.8	9350
15	Ponnani	11.8	9780
16	Karthikapally	15.5	11095
17	Chiryankkeezhu	4.6	15855
18	Ambalapuzha	6.09	16540
19	Chavakkad	14.8	20639
20	Kochi	13.2	23486
21	Tirur	6	27559
22	Neyyattinkkara	8.1	28832
23	Hosdurg	6.5	29731
24	Kollam	6.4	66560
Total		289.7	313205

Sl. No	Hospitals exposed to coastal hazards	Beds	Place	District
1	24*7 PHC Pallithode	0	Pallithode	Alapuzha
2	CHC Thrikkunnapuzha	18	Thrikkunnapuzha	Alapuzha
3	Fisheries Dispensary Arattupuzha	0	Arattupuzha	Alapuzha
4	24*7 PHC Arattupuzha	0	Arattupuzha	Alapuzha
5	PHC Puthuvype	0	Puthuvaipn	Ernakulam
6	PHC Chellanam	0	Chellanam	Ernakulam
7	PHC Vallarpadam	0	Vallarpadam	Ernakulam
8	PHC Kandakkadavu	0	Kandakkadavu	Ernakulam
9	PHC Mavalikadapuram	0	Mavalikadapuram	Kasaragod
10	24*7 PHC Valiaparamba	0	Valiaparamba	Kasaragod
11	PHC Alappad	0	Alappad	Kollam
12	PHC Eravipuram	0	Eravipuram	Kollam
13	THQH Neendakara	60	Neendakara	Kollam
14	PHC Paravoor Pozhikkara	0	Paravoor Pozhikka	Kollam

Kerala State Disaster Management Plan, 2016

15	PHC Sakthikulangara	0	Sakthikulangara	Kollam
16	THQH Feroke	0	Feroke	Kozhikode
17	PHC Chaliyam	0	Chaliyam	Kozhikode
18	24*7 PHC Thevarkadapuram	0	Thevarkadapuram	Malapuram
19	PHC Kottayi	0	Kottayi	Malapuram
20	PHC Kottayi	0	Kottayi	Malapuram
21	24*7 PHC Pozhiyoor	18	Pozhiyoor	Trivandrum
22	CHC Anchuthengu	0	Anchuthengu	Trivandrum
23	24*7 PHC Mattul	32	Mattul	Kannur

Sl. No	Schools exposed to coast hazards	Panchayath/Municipality	District	Type
1	Govt.Fisheries Pre Primary School Chaliyam	Ferooke Block	Kozhikode	STORM SURGE
2	Umbichi Haji HSS	Ferooke Block	Kozhikode	STORM SURGE
3	Govt. LP School,Thayyil South Kadappuram	Neeleswaram block	Kasargod	STORM SURGE
4	P.M.S.A Pookoyathangal Smaraka Vocational Higher Secondary School, Kaikkottukadavu	Neeleswaram Block	Kasargod	STORM SURGE
5	A LP School, Idayilakkadu	Neeleswaram block	Kasargod	STORM SURGE
6	Padannakadappuram Valiyaparamba ALP school	Neeleswaram block	Kasargod	STORM SURGE
7	G.F.H.S.S, Padannakkadu	Neeleswaram block	Kasargod	STORM SURGE
8	A.L.P School, Thekkekkad	Neeleswaram Block	Kasargod	STORM SURGE
9	Govt.LP School,Mavilakadappuram	Neeleswaram block	Kasargod	STORM SURGE
10	Muhammadeeya AUP School,Mavilakadappuram	Neeleswaram block	Kasargod	STORM SURGE
11	Govt.LPS,Punjavi	Kanhangad Municipality	Kasargod	STORM SURGE
12	Govt.Fishers UPS, Kasabakadappuram	Kasaragod Municipality	Kasargod	STORM SURGE
13	Chemmnad Jamath Higher Secondary school	Kasargodu Block	Kasargod	STORM SURGE
14	Govt.UPS,kasaragod	Kasaragod Municipality	Kasargod	STORM SURGE
15	ST.MARY'S LPS POZHIYOOR	KULATHOOR	Trivandrum	STORM SURGE
16	LM UPS ADIMALATHURA	KOTTUKAL	Trivandrum	STORM SURGE
17	GLPS ARYAVILASAM	CHIRAYINKEEZH	Trivandrum	STORM SURGE
18	SACRED HEART CONVENT HS ANJUTHENGU	ANCHUTHENGU	Trivandrum	STORM SURGE

Kerala State Disaster Management Plan, 2016

19	SACRED HEART CONVENT LPS ANCHUTHENGU	ANCHUTHENGU	Trivandru m	STORM SURGE
20	ST JOSEPHS HSS ANCHUTHENGU	ANCHUTHENGU	Trivandru m	STORM SURGE
21	S.K.D.U.P.School, Tarayilkadavu	Arattupuzha	Alappuzha	STORM SURGE
22	S.K.V.L.P.School	Arattupuzha	Alappuzha	STORM SURGE
23	St.Sebastein L.P.S, Kallikadu	Arattupuzha	Alappuzha	STORM SURGE
24	Beds School	Mararikulam South	Alappuzha	STORM SURGE
25	Govt.High School,Pollethei	Mararikulam South	Alappuzha	STORM SURGE
26	FR Xavier Aresseril English Medium School,Arthunkal	Cherthala south	Alappuzha	STORM SURGE
27	Govt Vocational HSS Koduvally	Thalassery Municipality	Kannur	STORM SURGE
28	Govt Fisheries Technical Higher Secondary School Azhikkal	Azheekode	Kannur	STORM SURGE
29	Govt. Welfare LP School	Mattul	Kannur	STORM SURGE
30	GMUP School - Thekkumbadu	Mattul	Kannur	STORM SURGE
31	ALP School - Irinavu Thekkumbadu	Mattul	Kannur	STORM SURGE
32	Govt Nursery - Muttill	Cherukunnu	Kannur	STORM SURGE
33	Puthiyangadi High School	Madayi	Kannur	STORM SURGE
34	ALPS Kadalundi	Ferooke Block	Kozhikode	TSUNAMI INUNDATION
35	Govt.Fisheries Pre Primary School Chalam	Ferooke Block	Kozhikode	TSUNAMI INUNDATION
36	Umbichi Haji HSS	Ferooke Block	Kozhikode	TSUNAMI INUNDATION
37	Sreedevi ALPS	Ferooke Block	Kozhikode	TSUNAMI INUNDATION
38	Panchayath Nursery Kadalundi	Ferooke Block	Kozhikode	TSUNAMI INUNDATION
39	ST.MARY'S LPS POZHIYOOR	KULATHOOR	Trivandru m	TSUNAMI INUNDATION
40	ST.ANDREWS LPS KARUMKULAM	KARUMKULAM	Trivandru m	TSUNAMI INUNDATION
41	LM UPS ADIMALATHURA	KOTTUKAL	Trivandru m	TSUNAMI INUNDATION
42	ST VERONICAS LPS KADAKOM	CHIRAYINKEEZH	Trivandru m	TSUNAMI INUNDATION
43	GLPS ARYAVILASAM	CHIRAYINKEEZH	Trivandru m	TSUNAMI INUNDATION
44	SACRED HEART CONVENT HS ANJUTHENGU	ANCHUTHENGU	Trivandru m	TSUNAMI INUNDATION
45	SACRED HEART CONVENT LPS	ANCHUTHENGU	Trivandru m	TSUNAMI INUNDATION

	ANCHUTHENGU			
46	ST JOSEPHS HSS ANCHUTHENGU	ANCHUTHENGU	Trivandrum	TSUNAMI INUNDATION
47	Govt.LP School,Thayyil South Kadappuram	Neeleswaram block	Kasargod	TSUNAMI INUNDATION
48	Govt.LP School,Thayyil North Kadappuram	Neeleswaram block	Kasargod	TSUNAMI INUNDATION
49	P.M.S.A Pookoyathangal Smaraka Vocational Higher Secondary School, Kaikkottukadavu	Neeleswaram Block	Kasargod	TSUNAMI INUNDATION
50	A LP School, Idayilakkadu	Neeleswaram block	Kasargod	TSUNAMI INUNDATION
51	Padannakadappuram Valiyaparamba ALP school	Neeleswaram block	Kasargod	TSUNAMI INUNDATION
52	G.F.H.S.S, Padannakkadu	Neeleswaram block	Kasargod	TSUNAMI INUNDATION
53	A.L.P School, Thekkekkad	Neeleswaram Block	Kasargod	TSUNAMI INUNDATION
54	Govt.LP School,Mavilakadappuram	Neeleswaram block	Kasargod	TSUNAMI INUNDATION
55	Muhammadeeya AUP School,Mavilakadappuram	Neeleswaram block	Kasargod	TSUNAMI INUNDATION
56	Govt LPS,Ajanur	Kanhangad Block	Kasargod	TSUNAMI INUNDATION
57	Govt.Fishers ÛPS, Kasabakadappuram	Kasaragod Municipality	Kasargod	TSUNAMI INUNDATION
58	Chemmnad Jamath Higher Secondary school	Kasargodu Block	Kasargod	TSUNAMI INUNDATION
59	Govt.UPS, Kasaragod	Kasaragod Municipality	Kasargod	TSUNAMI INUNDATION
60	S.K.D.U.P.School, Tarayilkadavu	Arattupuzha	Alappuzha	TSUNAMI INUNDATION
61	S.K.V.L.P.School	Arattupuzha	Alappuzha	TSUNAMI INUNDATION
62	Arattupuzha Panchayath L.P.S.,Nallanikkal	Arattupuzha	Alappuzha	TSUNAMI INUNDATION
63	Kurmbakara UPS	Muthukulam	Alappuzha	TSUNAMI INUNDATION
64	S N V UPS Muthukulam	Muthukulam	Alappuzha	TSUNAMI INUNDATION
65	St.Sebastein L.P.S, Kallikadu	Arattupuzha	Alappuzha	TSUNAMI INUNDATION
66	SSVM Residential Central School	Arattupuzha	Alappuzha	TSUNAMI INUNDATION
67	M.U.U.P.School, Arattupuzha	Arattupuzha	Alappuzha	TSUNAMI INUNDATION
68	Govt.H.S & U.P, Mangalam	Arattupuzha	Alappuzha	TSUNAMI

				INUNDATION
69	Chinganalloor LPS, Chingoli	Changoli	Alappuzha	TSUNAMI INUNDATION
70	Government L.P.School, Thrikkunnappuzha,	Thrikkunnappuzha Panchayath	Alappuzha	TSUNAMI INUNDATION
71	Government L.P.School, Kizhakkekara	Thrikkunnappuzha Panchayath	Alappuzha	TSUNAMI INUNDATION
72	M.I.Trust English Medium School	Thrikkunnappuzha Panchayath	Alappuzha	TSUNAMI INUNDATION
73	Government L.P.School, Panoor	Thrikkunnappuzha Panchayath	Alappuzha	TSUNAMI INUNDATION
74	Government L.P.School, Kizhakkekaravadakk	Thrikkunnappuzha Panchayath	Alappuzha	TSUNAMI INUNDATION
75	Government L.P.School, Pallana	Thrikkunnappuzha Panchayath	Alappuzha	TSUNAMI INUNDATION
76	K.A.M.U.P.School,Kumarako di	Thrikkunnappuzha Panchayath	Alappuzha	TSUNAMI INUNDATION
77	Govt.L.P.School, Anthakaranaazhi	Pattanakkad	Alappuzha	TSUNAMI INUNDATION
78	Govt Vocational HSS Koduvally	Thalassery Municipality	Kannur	TSUNAMI INUNDATION
79	Govt Fisheries Technical Higher Secondary School Azhikkal	Azheekode	Kannur	TSUNAMI INUNDATION
80	Govt Fisheries Technical Higher Secondary School Azhikkal	Azheekode	Kannur	TSUNAMI INUNDATION
81	Govt Fisheries Technical Higher Secondary School Azhikkal	Azheekode	Kannur	TSUNAMI INUNDATION
82	Govt Mappila LP School - Madakkara	Mattul	Kannur	TSUNAMI INUNDATION
83	Govt. Welfare LP School	Mattul	Kannur	TSUNAMI INUNDATION
84	GMUP School - Thekkumbadu	Mattul	Kannur	TSUNAMI INUNDATION
85	ALP School - Irinavu Thekkumbadu	Mattul	Kannur	TSUNAMI INUNDATION
86	Govt Nursery - Muttil	Cherukunnu	Kannur	TSUNAMI INUNDATION
87	ADLP School Pallikkal	Cherukunnu	Kannur	TSUNAMI INUNDATION

Sl. No	Roads exposed to coastal hazards	Road Type	Road Length (km)	Hazard type	District Name
1	NH 47	NH	0.007391	STORM SURGE	ALAPPUZHA
2	Alappuzha - Arthunkal - Chellanam road	SH	0.067954	STORM SURGE	ALAPPUZHA

Kerala State Disaster Management Plan, 2016

3	Alappuzha - Arthunkal - Chellanam road	SH	0.163706	STORM SURGE	ALAPPUZHA
4	Alappuzha - Arthunkal - Chellanam road	SH	0.057681	STORM SURGE	ALAPPUZHA
5	Alappuzha - Arthunkal - Chellanam road	SH	0.205248	STORM SURGE	ALAPPUZHA
6	Alappuzha - Arthunkal - Chellanam road	SH	0.203136	STORM SURGE	ALAPPUZHA
7	Alappuzha - Arthunkal - Chellanam road	SH	0.077786	STORM SURGE	ALAPPUZHA
8	Alappuzha - Arthunkal - Chellanam road	SH	0.138373	STORM SURGE	ALAPPUZHA
9	11th Mile Areeparambu road	MD	0.205151	STORM SURGE	ALAPPUZHA
10	Alappuzha - Arthunkal - Chellanam road	SH	0.059669	STORM SURGE	ALAPPUZHA
11	Thrikunnapuzha Valiyazhikkal road	MD	0.529446	STORM SURGE	ALAPPUZHA
12	STD booth Valiyazhikkal school Tharayil kadavu Thekku road	MD	0.516803	STORM SURGE	ALAPPUZHA
13	Thandasserilpalam Valiyazhikkal school jn	MD	0.387381	STORM SURGE	ALAPPUZHA
14	Thrikunnapuzha Valiyazhikkal road	MD	0.764562	STORM SURGE	ALAPPUZHA
15	Thandasserilpalam Valiyazhikkal school jn	MD	0.521545	STORM SURGE	ALAPPUZHA
16	Thrikunnapuzha Valiyazhikkal road	MD	0.029737	STORM SURGE	ALAPPUZHA
17	Kanakakunnu Kochidae Jetti road	MD	1.260752	STORM SURGE	ALAPPUZHA
18	Thinkesh Jn Kayalvaram	MD	0.168841	STORM SURGE	ALAPPUZHA
19	Paroormukku west up to Ramancherikkadavu road	MD	0.193382	STORM SURGE	ALAPPUZHA
20	Kanakakunnu Kochidae Jetti road	MD	1.712843	STORM SURGE	ALAPPUZHA
21	Kareelakulangara Back water road	MD	0.055622	STORM SURGE	ALAPPUZHA
22	Tharayilkadavu Bhakthan Chetti road	MD	0.109956	STORM SURGE	ALAPPUZHA
23	Tharayilkadavu Bhakthan Chetti road	MD	0.475967	STORM SURGE	ALAPPUZHA
24	Tharayilkadavu Bhakthan Chetti road	MD	0.131795	STORM SURGE	ALAPPUZHA
25	Vyasa Karoyogam Pathinalil palam road	MD	0.802927	STORM SURGE	ALAPPUZHA
26	Thrikunnapuzha Valiyazhikkal road	MD	1.090862	STORM SURGE	ALAPPUZHA
27	Kuriyappassery Temple Perumpally Jetti road	MD	0.183806	STORM SURGE	ALAPPUZHA
28	Thrikunnapuzha Valiyazhikkal road	MD	0.315525	STORM SURGE	ALAPPUZHA

Kerala State Disaster Management Plan, 2016

29	Perumpally STD booth Kuriyappassery Temple road	MD	0.33959	STORM SURGE	ALAPPUZHA
30	SNDP jn Kuriyappassery jn Temple road	MD	0.452228	STORM SURGE	ALAPPUZHA
31	SNDP jn Kuriyappassery jn Temple road	MD	0.121386	STORM SURGE	ALAPPUZHA
32	Kuriyappassery Temple Perumpally Jetty road	MD	1.107544	STORM SURGE	ALAPPUZHA
33	Thrikunnapuzha Valiyazhikkal road	MD	1.239852	STORM SURGE	ALAPPUZHA
34	Jothinagar Perumpally Jetty road	MD	1.101047	STORM SURGE	ALAPPUZHA
35	Kandallur-Manivelikkad road	MD	0.009262	STORM SURGE	ALAPPUZHA
36	Pullukulangara - Kochiyudae Jetty	MD	0.552056	STORM SURGE	ALAPPUZHA
37	Keerikkad - Kananakakkunnu road	MD	0.056039	STORM SURGE	ALAPPUZHA
38	Kanakakunnu Kochidae Jetty road	MD	0.254598	STORM SURGE	ALAPPUZHA
39	Thrikunnapuzha Valiyazhikkal road	MD	0.07926	STORM SURGE	ALAPPUZHA
40	Kallikkad Christianpally Mullasseryppadam road	MD	0.038143	STORM SURGE	ALAPPUZHA
41	Thrikunnapuzha Valiyazhikkal road	MD	0.35615	STORM SURGE	ALAPPUZHA
42	Arattupuzha jn Pump house road	MD	0.283521	STORM SURGE	ALAPPUZHA
43	Thrikunnapuzha Valiyazhikkal road	MD	0.055025	STORM SURGE	ALAPPUZHA
44	Vathuparambil jn Gurumandiram road	MD	0.084742	STORM SURGE	ALAPPUZHA
45	Thrikunnapuzha Valiyazhikkal road	MD	0.032304	STORM SURGE	ALAPPUZHA
46	Thattarambalam - Thrikunnapuzha road	MD	0.379675	STORM SURGE	ALAPPUZHA
47	Thottappally - Thrikunnapuzha road	MD	0.563433	STORM SURGE	ALAPPUZHA
48	NH 47	NH	0.045687	STORM SURGE	ALAPPUZHA
49	NH 47	NH	0.382031	STORM SURGE	ALAPPUZHA
50	Alappuzha - Arthunkal - Chellanam road	SH	0.126492	STORM SURGE	ALAPPUZHA
51	Alappuzha - Arthunkal - Chellanam road	SH	0.63637	STORM SURGE	ALAPPUZHA
52	Thrikunnapuzha Valiyazhikkal road	MD	0.944628	TSUNAMI INUNDATION	ALAPPUZHA
53	Pandikudy Chellanam Road		6.562893	STORM SURGE	ERNAKULAM
54	Kumbalangi-Kandakadavu road		1.376041	STORM SURGE	ERNAKULAM

Kerala State Disaster Management Plan, 2016

55	Pandikudy Chellanam Road		1.423376	STORM SURGE	ERNAKULAM
56	Puthenthodu-Gap road		0.502111	STORM SURGE	ERNAKULAM
57	Pandikudy Chellanam Road		0.188543	STORM SURGE	ERNAKULAM
58	Pandikudy Chellanam Road		0.56007	STORM SURGE	ERNAKULAM
59	Kattiparambu-kalathara road		1.175069	STORM SURGE	ERNAKULAM
60	Pallathamkulangara beach road		0.635097	STORM SURGE	ERNAKULAM
61	Parallel road to Vypin pallipuram road		4.482022	STORM SURGE	ERNAKULAM
62	Parallel road to Vypin pallipuram road		0.592882	STORM SURGE	ERNAKULAM
63	A.A syed Muhammed Road		0.979492	STORM SURGE	ERNAKULAM
64	Parallel road to Vypin pallipuram road		0.489988	STORM SURGE	ERNAKULAM
65	Parallel road to Vypin pallipuram road		4.204731	STORM SURGE	ERNAKULAM
66	Cherai beach road		0.379698	STORM SURGE	ERNAKULAM
67	Parallel road to Vypin pallipuram road		1.86196	STORM SURGE	ERNAKULAM
68	Alappuzha - Arthunkal - Chellanam road	SH	0.033856	TSUNAMI INUNDATION	ERNAKULAM
69	Pandikudy Chellanam Road		1.391313	TSUNAMI INUNDATION	ERNAKULAM
70	Kumbalangi-Kandakadavu road		0.911096	TSUNAMI INUNDATION	ERNAKULAM
71	Kumbalangi-Ezhupunna road		0.209841	TSUNAMI INUNDATION	ERNAKULAM
72	Vallarpadam-Panambukadu		0.170529	TSUNAMI INUNDATION	ERNAKULAM
73	Pandikudy Chellanam Road		4.349799	TSUNAMI INUNDATION	ERNAKULAM
74	Kattiparambu-kalathara road		0.158244	TSUNAMI INUNDATION	ERNAKULAM
75	Azhikode chamakala road		0.00628	TSUNAMI INUNDATION	THRISSUR
76	Azhikode chamakala road		0.054452	STORM SURGE	THRISSUR
77	West Tippusultan road		0.062829	STORM SURGE	THRISSUR
78	Blangad Munakka kadavu		2.309041	TSUNAMI INUNDATION	THRISSUR
79	Chavakkad-chettuva road		0.367577	TSUNAMI INUNDATION	THRISSUR
80	Chavakkad-chettuva road		1.410253	TSUNAMI INUNDATION	THRISSUR

Kerala State Disaster Management Plan, 2016

81	Blangad madd Karukamad road		1.266272	TSUNAMI INUNDATION	THRISSUR
82	NH 17		0.318993	TSUNAMI INUNDATION	THRISSUR
83	VallikkunnuTipp Sulthan road	MD	0.041022	STORM SURGE	MALAPPURAM
84	NH 17	NH	0.468541	TSUNAMI INUNDATION	MALAPPURAM
85	Tippu Sulthan Road	MD	0.074567	STORM SURGE	MALAPPURAM
86	Guruvayoor - Althara - Ponnani road	SH	0.182801	TSUNAMI INUNDATION	MALAPPURAM
87	NH 17	NH	0.102297	TSUNAMI INUNDATION	MALAPPURAM
88	Tirur Kadalundi Road	MD	0.00901	STORM SURGE	MALAPPURAM
89	Parappanangadi Tippu Sulthan road	MD	0.019377	STORM SURGE	MALAPPURAM
90	Tippu Sulthan Road	MD	0.65125	STORM SURGE	MALAPPURAM
91	Western End Match Factory road.	MD	0.561008	STORM SURGE	MALAPPURAM
92	Tirur Kadalundi Road	MD	0.137648	STORM SURGE	MALAPPURAM
93	Parappanangadi Tippu Sulthan road	MD	0.427126	STORM SURGE	MALAPPURAM
94	Tirur Kadalundi Road	MD	0.215468	STORM SURGE	MALAPPURAM
95	Tippu Sulthan Road	MD	6.472218	TSUNAMI INUNDATION	MALAPPURAM
96	Edakazhiyoor Veliyancode Road	MD	0.453213	TSUNAMI INUNDATION	MALAPPURAM
97	Alathiyoor Pallikkadavu Road	MD	0.489651	TSUNAMI INUNDATION	MALAPPURAM
98	Alungal Mangalam Koottayikadavu road	MD	0.031582	TSUNAMI INUNDATION	MALAPPURAM
99	BP Angadi Mangattiri Vettom Road	MD	0.205698	TSUNAMI INUNDATION	MALAPPURAM
100	NH 17	NH	0.234624	STORM SURGE	KOZHIKKOD
101	kappad-Thusharagiri-Adivaram-Road	SH	0.471339	STORM SURGE	KOZHIKKOD
102	Fransis Road Vengali gate	MD	0.077417	STORM SURGE	KOZHIKKOD
103	Fransis Road Vengali gate	MD	0.446824	STORM SURGE	KOZHIKKOD
104	Kollam Manchukunnu Akalapuzha Thikkodi Beach	MD	0.289323	STORM SURGE	KOZHIKKOD
105	Chaliyam Kadalundy Kadavu Road	MD	0.915474	STORM SURGE	KOZHIKKOD
106	Feruke Munnar Kadalundy Road	MD	0.671225	STORM SURGE	KOZHIKKOD

Kerala State Disaster Management Plan, 2016

107	Kattilpeedika kannankadavu kappakadavu Road	MD	2.340233	STORM SURGE	KOZHIKKOD
108	Vengalam-Kappad Road	MD	0.202197	STORM SURGE	KOZHIKKOD
109	NH 17	NH	0.045024	TSUNAMI INUNDATION	KOZHIKKOD
110	Iringal kottakal Road	MD	0.054393	STORM SURGE	KOZHIKKOD
111	Feruke Munnar Kadalundy Road	MD	0.167039	TSUNAMI INUNDATION	KOZHIKKOD
112	West Nallur karuvanthuruthy Road	MD	0.274667	TSUNAMI INUNDATION	KOZHIKKOD
113	kappad-Thusharagiri-Adivaram-Road	SH	0.304733	STORM SURGE	KOZHIKKOD
114	Old Military Road at Beypore	MD	0.224369	TSUNAMI INUNDATION	KOZHIKKOD
115	Panniyankara payyanakkal Meenchanda Road	MD	0.186573	TSUNAMI INUNDATION	KOZHIKKOD
116	Panniyankara payyanakkal Meenchanda Road	MD	0.24781	TSUNAMI INUNDATION	KOZHIKKOD
117	Rifle Butt road	MD	0.059405	TSUNAMI INUNDATION	KOLLAM
118	DSP Office Small Bridge	MD	0.080347	TSUNAMI INUNDATION	KOLLAM
119	Small Bridge to H&C road	MD	0.210632	TSUNAMI INUNDATION	KOLLAM
120	Thomas Stephan co road	MD	0.363614	TSUNAMI INUNDATION	KOLLAM
121	DSP Office Small Bridge	MD	0.119441	TSUNAMI INUNDATION	KOLLAM
122	Govt. House - Small Bridge road	MD	0.158705	TSUNAMI INUNDATION	KOLLAM
123	North Thamarakulam road	MD	0.031897	TSUNAMI INUNDATION	KOLLAM
124	South Thamarakulam road	MD	0.680828	TSUNAMI INUNDATION	KOLLAM
125	North Thamarakulam road	MD	0.007517	TSUNAMI INUNDATION	KOLLAM
126	Fish Market road	MD	0.000992	TSUNAMI INUNDATION	KOLLAM
127	Small Bridge Big Bridge road	MD	1.085851	TSUNAMI INUNDATION	KOLLAM
128	Puthiyakavu - Kattikadavu road	MD	0.18607	TSUNAMI INUNDATION	KOLLAM
129	Nekkethil Paravoor road	MD	0.097252	TSUNAMI INUNDATION	KOLLAM
130	Paravoor Kambolam - Thoppil Landing road	MD	1.058077	TSUNAMI INUNDATION	KOLLAM
131	Nekkethil Paravoor road	MD	0.847884	TSUNAMI INUNDATION	KOLLAM
132	Paravoor - Kalakkodu road	MD	0.503426	TSUNAMI INUNDATION	KOLLAM

Kerala State Disaster Management Plan, 2016

133	Paravoor - Kalakkodu road	MD	0.016597	TSUNAMI INUNDATION	KOLLAM
134	Paravoor - Kalakkodu road	MD	0.584997	TSUNAMI INUNDATION	KOLLAM
135	Maniyamkulam - Kuttor road	MD	1.157987	TSUNAMI INUNDATION	KOLLAM
136	Paravoor Kambolam - Thoppil Landing road	MD	0.200429	TSUNAMI INUNDATION	KOLLAM
137	Chathannoor - Paravoor road	MD	1.039979	TSUNAMI INUNDATION	KOLLAM
138	Paravoor - Parippallu road	MD	0.146316	TSUNAMI INUNDATION	KOLLAM
139	Mayyanadu - Mukkom Landing road	MD	0.975115	TSUNAMI INUNDATION	KOLLAM
140	Mayyanadu - Sasthamkadavu road	MD	0.315532	TSUNAMI INUNDATION	KOLLAM
141	Koottikkada - Sasthamkadavu road	MD	0.379712	TSUNAMI INUNDATION	KOLLAM
142	Pallimukku - Eravipuram road	MD	0.244832	TSUNAMI INUNDATION	KOLLAM
143	Small Bridge to H&C road	MD	0.424228	TSUNAMI INUNDATION	KOLLAM
144	West End Cross road	MD	0.083656	TSUNAMI INUNDATION	KOLLAM
145	Bharanicavu road	MD	0.272015	TSUNAMI INUNDATION	KOLLAM
146	South Thamarakulam road	MD	0.165125	TSUNAMI INUNDATION	KOLLAM
147	NH 47	NH	0.593178	TSUNAMI INUNDATION	KOLLAM
148	NH 47	NH	0.513711	TSUNAMI INUNDATION	KOLLAM
149	Old NH road	MD	0.396354	TSUNAMI INUNDATION	KOLLAM
150	NH 47	NH	0.187039	TSUNAMI INUNDATION	KOLLAM
151	Mukkadu road (Kavanad Mukkadu)	MD	1.057802	TSUNAMI INUNDATION	KOLLAM
152	Anchalummoodu - Sambramicodi road	MD	0.439785	TSUNAMI INUNDATION	KOLLAM
153	NH 47	NH	2.390232	TSUNAMI INUNDATION	KOLLAM
154	Neendakara - Dalavapuram road	MD	2.04181	TSUNAMI INUNDATION	KOLLAM
155	Padappanal - Pulimoottikadavu road	MD	0.904207	TSUNAMI INUNDATION	KOLLAM
156	NH 47	NH	3.59772	TSUNAMI INUNDATION	KOLLAM
157	Kottarathinkadavu road	MD	0.129871	TSUNAMI INUNDATION	KOLLAM
158	Sreevardhanam Market road	MD	0.240577	TSUNAMI INUNDATION	KOLLAM

Kerala State Disaster Management Plan, 2016

159	Lalaji Jn. - T.S. Canal road	MD	0.472444	TSUNAMI INUNDATION	KOLLAM
160	Kallumoottilkadavu road	MD	0.197016	TSUNAMI INUNDATION	KOLLAM
161	Karunagappally - Alumkadavu road	MD	0.289298	TSUNAMI INUNDATION	KOLLAM
162	Puthentheruvu - Thurayilkadavu road	MD	0.289764	TSUNAMI INUNDATION	KOLLAM
163	Vavvakkavu - Vallikkavu road	MD	0.328509	TSUNAMI INUNDATION	KOLLAM
164	Oachira - Ayiramthengu road	MD	0.497316	TSUNAMI INUNDATION	KOLLAM
165	Kurishadi Ambalathaumoola Karumkulam road	MD	0.000182	STORM SURGE	THIRUVANAN THAPURAM
166	Angengo-Muthalapozhi road	MD	0.000005	STORM SURGE	THIRUVANAN THAPURAM
167	Pozhiyoor Bridge - State Border road	MD	0.776923	STORM SURGE	THIRUVANAN THAPURAM
168	Poovar - sankurutty road	MD	0.489842	STORM SURGE	THIRUVANAN THAPURAM
169	Vizhinjam - Poovar road	MD	0.098537	STORM SURGE	THIRUVANAN THAPURAM
170	Vizhinjam - Poovar road	MD	1.262015	STORM SURGE	THIRUVANAN THAPURAM
171	Loordhipuram - Chinnamarthandamthura road	MD	0.0066	STORM SURGE	THIRUVANAN THAPURAM
172	Vizhinjam - Poovar road	MD	0.227751	STORM SURGE	THIRUVANAN THAPURAM
173	Kurishadi Ambalathaumoola Karumkulam road	MD	5.045695	STORM SURGE	THIRUVANAN THAPURAM
174	Pallichal - Vizhinjam road	MD	0.144931	STORM SURGE	THIRUVANAN THAPURAM
175	Shanghumugham - Veli road	MD	0.108413	STORM SURGE	THIRUVANAN THAPURAM
176	Veli - Kadinamkulam road	MD	0.080038	STORM SURGE	THIRUVANAN THAPURAM
177	Veli - Kadinamkulam road	MD	0.106065	STORM SURGE	THIRUVANAN THAPURAM
178	Padinjattumukku - Puthukurissi road	MD	0.122644	STORM SURGE	THIRUVANAN THAPURAM
179	Veli - Kadinamkulam road	MD	0.023846	STORM SURGE	THIRUVANAN THAPURAM
180	Veli - Kadinamkulam road	MD	0.005806	STORM SURGE	THIRUVANAN THAPURAM
181	Azhoor - Perumathura road	MD	0.232447	STORM SURGE	THIRUVANAN THAPURAM
182	Angengo-Muthalapozhi road	MD	1.854544	STORM SURGE	THIRUVANAN THAPURAM
183	Alamcode - Anjengo road	MD	0.028427	STORM SURGE	THIRUVANAN THAPURAM
184	Varkala Idava Kappil road	MD	0.116794	STORM SURGE	THIRUVANAN THAPURAM

Kerala State Disaster Management Plan, 2016

185	Pozhiyoor Bridge - State Border road	MD	0.179681	TSUNAMI INUNDATION	THIRUVANAN THAPURAM
186	Mahe bye pass road	MD	0.096252	STORM SURGE	KANNUR
187	Mahe bye pass road	MD	0.592038	STORM SURGE	KANNUR
188	Thottada Kizhunnappara Therumandapam Ayyarath road	MD	0.079281	STORM SURGE	KANNUR
189	NH 17	NH	0.344198	STORM SURGE	KANNUR
190	NH 17	NH	0.037183	STORM SURGE	KANNUR
191	Kararinakam road	MD	0.096502	STORM SURGE	KANNUR
192	Poothappara Neerkkadavu road	MD	0.012893	STORM SURGE	KANNUR
193	Azheekkal Light House Farm road - Ondel road	MD	0.2337	STORM SURGE	KANNUR
194	Payangadi Puthiyangadi road	MD	0.04165	STORM SURGE	KANNUR
195	Puthiyangadi Neeruzhukkumchal road	MD	1.051499	STORM SURGE	KANNUR
196	Payangadi Puthiyangadi road	MD	0.345879	STORM SURGE	KANNUR
197	Ettikulam H.S Paslancode road	MD	1.068124	STORM SURGE	KANNUR
198	Link road connecting Puthiyangadi & Muttom (via)	MD	0.855939	STORM SURGE	KANNUR
199	Madai T.B. MuttomPalancode road	MD	0.060973	STORM SURGE	KANNUR
200	Madai T.B. MuttomPalancode road	MD	0.243913	STORM SURGE	KANNUR
201	Madai T.B. MuttomPalancode road	MD	0.257618	STORM SURGE	KANNUR
202	Link road connecting Muttom Bazar Palancode Bridge	MD	0.108716	STORM SURGE	KANNUR
203	Punnakadavu Kunnaru Palancode road	MD	0.032808	STORM SURGE	KANNUR
204	Telichery Irikkur road	MD	0.293858	STORM SURGE	KANNUR
205	Telichery Irikkur road	MD	0.062604	STORM SURGE	KANNUR
206	Thulicheri - Nileshwar - Azhithala road	MD	1.704429	STORM SURGE	KASARGOD
207	Kottikulam - Thachangad road	MD	0.238602	STORM SURGE	KASARGOD
208	Kasaragod Kanhangad road	SH	0.125332	STORM SURGE	KASARGOD
209	Bandhiyode - Manihithalu - Manimunda - Kannankala	MD	1.212661	STORM SURGE	KASARGOD
210	Bandhiyode - Manihithalu - Manimunda - Kannankala	MD	0.306783	STORM SURGE	KASARGOD

Kerala State Disaster Management Plan, 2016

211	NH 17	NH	0.283687	STORM SURGE	KASARGOD
212	Thrikkaripur-Vellappy-Ayitee road	MD	0.203878	STORM SURGE	KASARGOD
213	Mavilakadappuram - Valiyaparamba Bridge sight road	MD	9.833654	STORM SURGE	KASARGOD
214	Thinkesh Jn Kayalvaram	MD	0.216871	TSUNAMI INUNDATION	ALAPPUZHA
215	Paroomukku west up to Ramancherikkadavu road	MD	0.502143	TSUNAMI INUNDATION	ALAPPUZHA
216	Kareelakulangara Back water road	MD	1.245056	TSUNAMI INUNDATION	ALAPPUZHA
217	Thrikunnapuzha Valiyazhikkal road	MD	0.032384	TSUNAMI INUNDATION	ALAPPUZHA
218	Jothinagar Perumpally Jetty road	MD	0.018621	TSUNAMI INUNDATION	ALAPPUZHA
219	Keerikkad - Kananakakunnu road	MD	0.069283	TSUNAMI INUNDATION	ALAPPUZHA
220	Kanakakunnu Kochidae Jetty road	MD	0.601057	TSUNAMI INUNDATION	ALAPPUZHA
221	Thrikunnapuzha Valiyazhikkal road	MD	2.863544	TSUNAMI INUNDATION	ALAPPUZHA
222	Kallikkad Christianpally Mullasseryppadam road	MD	0.312699	TSUNAMI INUNDATION	ALAPPUZHA
223	Keerikkad - Kananakakunnu road	MD	1.017746	TSUNAMI INUNDATION	ALAPPUZHA
224	Choolathervu Kananakakunnu road	MD	1.18628	TSUNAMI INUNDATION	ALAPPUZHA
225	Keerikkad - Vetthathukadavu road	MD	0.841876	TSUNAMI INUNDATION	ALAPPUZHA
226	Thrikunnapuzha Valiyazhikkal road	MD	2.193037	TSUNAMI INUNDATION	ALAPPUZHA
227	Arattupuzha jn Pump house road	MD	0.16331	TSUNAMI INUNDATION	ALAPPUZHA
228	Thrikunnapuzha Valiyazhikkal road	MD	0.667406	TSUNAMI INUNDATION	ALAPPUZHA
229	Thrikunnapuzha Valiyazhikkal road	MD	0.182965	TSUNAMI INUNDATION	ALAPPUZHA
230	Choolathervu Kananakakunnu road	MD	2.172301	TSUNAMI INUNDATION	ALAPPUZHA
231	Vathuparambil jn Gurumandiram road	MD	0.178179	TSUNAMI INUNDATION	ALAPPUZHA
232	Vathuparambil jn Gurumandiram road	MD	0.276092	TSUNAMI INUNDATION	ALAPPUZHA
233	Thrikunnapuzha Valiyazhikkal road	MD	0.140503	TSUNAMI INUNDATION	ALAPPUZHA
234	Pathissery jn Gurumandiram road	MD	0.314775	TSUNAMI INUNDATION	ALAPPUZHA
235	Cheppad - Choolatheruvu	MD	0.439811	TSUNAMI INUNDATION	ALAPPUZHA
236	Thrikunnapuzha Valiyazhikkal road	MD	0.355523	TSUNAMI INUNDATION	ALAPPUZHA

Kerala State Disaster Management Plan, 2016

237	Thrikunnapuzha Valiyazhikkal road	MD	0.377493	TSUNAMI INUNDATION	ALAPPUZHA
238	Mangalam jn Kayipuram road	MD	0.613331	TSUNAMI INUNDATION	ALAPPUZHA
239	Thrikunnapuzha Valiyazhikkal road	MD	2.704926	TSUNAMI INUNDATION	ALAPPUZHA
240	Thattarambalam - Thrikkunnapuzha road	MD	1.347331	TSUNAMI INUNDATION	ALAPPUZHA
241	Karuvatta NH way to K.V.jetty	MD	0.980142	TSUNAMI INUNDATION	ALAPPUZHA
242	Karuvatta- kumara kodi road	MD	1.332472	TSUNAMI INUNDATION	ALAPPUZHA
243	Thottappally - Thrikunnapuzha road	MD	6.503913	TSUNAMI INUNDATION	ALAPPUZHA
244	NH 47	NH	1.412747	TSUNAMI INUNDATION	ALAPPUZHA
245	NH 47	NH	0.127217	TSUNAMI INUNDATION	ALAPPUZHA
246	Anthakaranazhi Moorthikkal road	MD	0.334196	TSUNAMI INUNDATION	ALAPPUZHA
247	Alappuzha - Arthunkal - Chellanam road	SH	2.732111	TSUNAMI INUNDATION	ALAPPUZHA
248	19th Mile AA road to Andhakaranazhq	MD	0.06423	TSUNAMI INUNDATION	ALAPPUZHA
249	19th Mile AA road to Andhakaranazhq	MD	0.467255	TSUNAMI INUNDATION	ALAPPUZHA
250	Alappuzha - Arthunkal - Chellanam road	SH	0.966802	TSUNAMI INUNDATION	ALAPPUZHA
251	Andhakaranazhi - illikkal west manakodam road	MD	1.029145	TSUNAMI INUNDATION	ALAPPUZHA
252	Alappuzha - Arthunkal - Chellanam road	SH	1.856152	TSUNAMI INUNDATION	ALAPPUZHA
253	Chavadi Chantha - Pallithodu	MD	0.744836	TSUNAMI INUNDATION	ALAPPUZHA
254	Alappuzha - Arthunkal - Chellanam road	SH	0.730467	TSUNAMI INUNDATION	ALAPPUZHA
255	Thrikunnapuzha Valiyazhikkal road	MD	0.529446	TSUNAMI INUNDATION	ALAPPUZHA
256	STD booth Valiyazhikkal school Tharayil kadavu Thekku road	MD	0.516803	TSUNAMI INUNDATION	ALAPPUZHA
257	Thandasserilpalam Valiyazhikkal school jn	MD	0.387381	TSUNAMI INUNDATION	ALAPPUZHA
258	Thrikunnapuzha Valiyazhikkal road	MD	0.764562	TSUNAMI INUNDATION	ALAPPUZHA
259	Thandasserilpalam Valiyazhikkal school jn	MD	0.521545	TSUNAMI INUNDATION	ALAPPUZHA
260	Thrikunnapuzha Valiyazhikkal road	MD	0.029737	TSUNAMI INUNDATION	ALAPPUZHA
261	Kanakakunnu Kochidae Jetti road	MD	1.260752	TSUNAMI INUNDATION	ALAPPUZHA
262	Thinkesh Jn Kayalvaram	MD	0.168841	TSUNAMI INUNDATION	ALAPPUZHA

Kerala State Disaster Management Plan, 2016

263	Paroomukku west up to Ramancherikkadavu road	MD	0.193382	TSUNAMI INUNDATION	ALAPPUZHA
264	Kanakakunnu Kochidae Jetti road	MD	1.712843	TSUNAMI INUNDATION	ALAPPUZHA
265	Kareelakulangara Back water road	MD	0.055622	TSUNAMI INUNDATION	ALAPPUZHA
266	Tharayilkadavu Bhakthan Chetti road	MD	0.109956	TSUNAMI INUNDATION	ALAPPUZHA
267	Tharayilkadavu Bhakthan Chetti road	MD	0.475967	TSUNAMI INUNDATION	ALAPPUZHA
268	Tharayilkadavu Bhakthan Chetti road	MD	0.131795	TSUNAMI INUNDATION	ALAPPUZHA
269	Vyasa Karoyogam Pathinalil palam road	MD	0.802927	TSUNAMI INUNDATION	ALAPPUZHA
270	Thrikunnapuzha Valiyazhikkal road	MD	1.090862	TSUNAMI INUNDATION	ALAPPUZHA
271	Kuriyappassery Temple Perumpally Jetti road	MD	0.183806	TSUNAMI INUNDATION	ALAPPUZHA
272	Thrikunnapuzha Valiyazhikkal road	MD	0.315525	TSUNAMI INUNDATION	ALAPPUZHA
273	Perumpally STD booth Kuriyappassery Temple road	MD	0.33959	TSUNAMI INUNDATION	ALAPPUZHA
274	SNDP jn Kuriyappassery jn Temple road	MD	0.452228	TSUNAMI INUNDATION	ALAPPUZHA
275	SNDP jn Kuriyappassery jn Temple road	MD	0.121386	TSUNAMI INUNDATION	ALAPPUZHA
276	Kuriyappassery Temple Perumpally Jetti road	MD	1.107544	TSUNAMI INUNDATION	ALAPPUZHA
277	Thrikunnapuzha Valiyazhikkal road	MD	1.239852	TSUNAMI INUNDATION	ALAPPUZHA
278	Jothinagar Perumpally Jetti road	MD	1.101047	TSUNAMI INUNDATION	ALAPPUZHA
279	Kandallur-Manivelikkad road	MD	0.009262	TSUNAMI INUNDATION	ALAPPUZHA
280	Pullukulangara - Kochiyudae Jetty	MD	0.552056	TSUNAMI INUNDATION	ALAPPUZHA
281	Keerikkad - Kananakakunnu road	MD	0.056039	TSUNAMI INUNDATION	ALAPPUZHA
282	Kanakakunnu Kochidae Jetti road	MD	0.254598	TSUNAMI INUNDATION	ALAPPUZHA
283	Thrikunnapuzha Valiyazhikkal road	MD	0.07926	TSUNAMI INUNDATION	ALAPPUZHA
284	Kalikkad Christianpally Mullasseryppadam road	MD	0.038143	TSUNAMI INUNDATION	ALAPPUZHA
285	Thrikunnapuzha Valiyazhikkal road	MD	0.35615	TSUNAMI INUNDATION	ALAPPUZHA
286	Arattupuzha jn Pump house road	MD	0.283521	TSUNAMI INUNDATION	ALAPPUZHA
287	Thrikunnapuzha Valiyazhikkal road	MD	0.055025	TSUNAMI INUNDATION	ALAPPUZHA
288	Vathuparambil jn Gurumandiram road	MD	0.084742	TSUNAMI INUNDATION	ALAPPUZHA

Kerala State Disaster Management Plan, 2016

289	Thrikunnapuzha Valiyazhikkal road	MD	0.032304	TSUNAMI INUNDATION	ALAPPUZHA
290	Thattarambalam - Thrikkunnapuzha road	MD	0.379675	TSUNAMI INUNDATION	ALAPPUZHA
291	Thottappally - Thrikunnapuzha road	MD	0.563433	TSUNAMI INUNDATION	ALAPPUZHA
292	NH 47	NH	0.045687	TSUNAMI INUNDATION	ALAPPUZHA
293	NH 47	NH	0.382031	TSUNAMI INUNDATION	ALAPPUZHA
294	Alappuzha - Arthunkal - Chellanam road	SH	0.126492	TSUNAMI INUNDATION	ALAPPUZHA
295	Alappuzha - Arthunkal - Chellanam road	SH	0.63637	TSUNAMI INUNDATION	ALAPPUZHA
296	Nambiapuram road		0.112689	TSUNAMI INUNDATION	ERNAKULAM
297	Pandikudy Chellanam Road		0.948867	TSUNAMI INUNDATION	ERNAKULAM
298	Fore Shore Road		0.107635	TSUNAMI INUNDATION	ERNAKULAM
299	Vypin Pallipuram Road		0.003141	TSUNAMI INUNDATION	ERNAKULAM
300	Pallathamkulangara beach road		0.688	TSUNAMI INUNDATION	ERNAKULAM
301	Parallel road to Vypin pallipuram road		0.808521	TSUNAMI INUNDATION	ERNAKULAM
302	A.A syed Muhammed Road		0.101276	TSUNAMI INUNDATION	ERNAKULAM
303	kadakara Road		0.499254	TSUNAMI INUNDATION	ERNAKULAM
304	Cherai beach road		0.317566	TSUNAMI INUNDATION	ERNAKULAM
305	Paravur-Cherai road		1.1587	TSUNAMI INUNDATION	ERNAKULAM
306	Thrikkadipilly road		0.002554	TSUNAMI INUNDATION	ERNAKULAM
307	Pattanam-Puzhakaredath Machanthuruth road		0.008284	TSUNAMI INUNDATION	ERNAKULAM
308	Vadakkakara-Munambam road		0.017246	TSUNAMI INUNDATION	ERNAKULAM
309	Parallel road to Vypin pallipuram road		3.122185	TSUNAMI INUNDATION	ERNAKULAM
310	Moothakunnam-Munambam road		0.064537	TSUNAMI INUNDATION	ERNAKULAM
311	Pandikudy Chellanam Road		6.562893	TSUNAMI INUNDATION	ERNAKULAM
312	Kumbalangi-Kandakadavu road		1.376041	TSUNAMI INUNDATION	ERNAKULAM
313	Pandikudy Chellanam Road		1.423376	TSUNAMI INUNDATION	ERNAKULAM
314	Puthenthodu-Gap road		0.502111	TSUNAMI INUNDATION	ERNAKULAM

Kerala State Disaster Management Plan, 2016

315	Pandikudy Chellanam Road		0.188543	TSUNAMI INUNDATION	ERNAKULAM
316	Pandikudy Chellanam Road		0.56007	TSUNAMI INUNDATION	ERNAKULAM
317	Kattiparambu-kalathara road		1.175069	TSUNAMI INUNDATION	ERNAKULAM
318	Pallathamkulangara beach road		0.635097	TSUNAMI INUNDATION	ERNAKULAM
319	Parallel road to Vypin pallipuram road		4.482022	TSUNAMI INUNDATION	ERNAKULAM
320	Parallel road to Vypin pallipuram road		0.592882	TSUNAMI INUNDATION	ERNAKULAM
321	A.A syed Muhammed Road		0.979492	TSUNAMI INUNDATION	ERNAKULAM
322	Parallel road to Vypin pallipuram road		0.489988	TSUNAMI INUNDATION	ERNAKULAM
323	Parallel road to Vypin pallipuram road		4.204731	TSUNAMI INUNDATION	ERNAKULAM
324	Cherai beach road		0.379698	TSUNAMI INUNDATION	ERNAKULAM
325	Parallel road to Vypin pallipuram road		1.86196	TSUNAMI INUNDATION	ERNAKULAM
326	Azhikode chamakala road		0.045051	TSUNAMI INUNDATION	THRISSUR
327	Azhikode chamakala road		0.045051	STORM SURGE	THRISSUR
328	Tirur Kadalundi Road	MD	0.835126	TSUNAMI INUNDATION	MALAPPURAM
329	Tanur PoorappuzhaTippu Sulthan road	MD	3.080605	TSUNAMI INUNDATION	MALAPPURAM
330	Tirur Kadalundi Road	MD	0.111449	TSUNAMI INUNDATION	MALAPPURAM
331	Parappanangadi Tippu Sulthan road	MD	0.009886	TSUNAMI INUNDATION	MALAPPURAM
332	Tirur Kadalundi Road	MD	0.057713	TSUNAMI INUNDATION	MALAPPURAM
333	Tippu Sulthan Road	MD	0.65125	TSUNAMI INUNDATION	MALAPPURAM
334	Western End Match Factory road.	MD	0.561008	TSUNAMI INUNDATION	MALAPPURAM
335	Tirur Kadalundi Road	MD	0.137648	TSUNAMI INUNDATION	MALAPPURAM
336	Parappanangadi Tippu Sulthan road	MD	0.427126	TSUNAMI INUNDATION	MALAPPURAM
337	Tirur Kadalundi Road	MD	0.215468	TSUNAMI INUNDATION	MALAPPURAM
338	NH 17	NH	0.210986	TSUNAMI INUNDATION	KOZHICKOD
339	NH 17	NH	0.234624	TSUNAMI INUNDATION	KOZHICKOD
340	kappad-Thusharagiri-Adivaram-Road	SH	0.13417	TSUNAMI INUNDATION	KOZHICKOD

Kerala State Disaster Management Plan, 2016

341	kappad-Thusharagiri-Adivaram-Road	SH	0.091983	TSUNAMI INUNDATION	KOZHIKKOD
342	Kallai Railway station Manari Road to Bypass Road	MD	0.294265	TSUNAMI INUNDATION	KOZHIKKOD
343	Francis junction Mankavu kanniparamba Road	MD	0.101722	TSUNAMI INUNDATION	KOZHIKKOD
344	Kattilpeedika kannankadavu kappakadavu Road	MD	0.127229	TSUNAMI INUNDATION	KOZHIKKOD
345	Vengalam-Kappad Road	MD	0.031079	TSUNAMI INUNDATION	KOZHIKKOD
346	ROB Sand bank beach Road	MD	2.376765	TSUNAMI INUNDATION	KOZHIKKOD
347	Chaliyam Kadalundy Kadavu Road	MD	0.915474	TSUNAMI INUNDATION	KOZHIKKOD
348	kappad-Thusharagiri-Adivaram-Road	SH	0.471339	TSUNAMI INUNDATION	KOZHIKKOD
349	kappad-Thusharagiri-Adivaram-Road	SH	0.304733	TSUNAMI INUNDATION	KOZHIKKOD
350	Feruke Munnar Kadalundy Road	MD	0.671225	TSUNAMI INUNDATION	KOZHIKKOD
351	Kattilpeedika kannankadavu kappakadavu Road	MD	2.340233	TSUNAMI INUNDATION	KOZHIKKOD
352	Vengalam-Kappad Road	MD	0.202197	TSUNAMI INUNDATION	KOZHIKKOD
353	Iringal kottakal Road	MD	0.054393	TSUNAMI INUNDATION	KOZHIKKOD
354	Rifle Butt road	MD	0.014111	STORM SURGE	KOLLAM
355	Rifle Butt road	MD	0.014111	TSUNAMI INUNDATION	KOLLAM
356	DSP Office Small Bridge	MD	0.072637	STORM SURGE	KOLLAM
357	DSP Office Small Bridge	MD	0.072637	TSUNAMI INUNDATION	KOLLAM
358	Small Bridge Big Bridge road	MD	0.266546	STORM SURGE	KOLLAM
359	Small Bridge Big Bridge road	MD	0.266546	TSUNAMI INUNDATION	KOLLAM
360	Puthiyakavu - Kattikadavu road	MD	0.243998	STORM SURGE	KOLLAM
361	Puthiyakavu - Kattikadavu road	MD	0.243998	TSUNAMI INUNDATION	KOLLAM
362	Bharanicavu road	MD	0.035602	STORM SURGE	KOLLAM
363	Bharanicavu road	MD	0.035602	TSUNAMI INUNDATION	KOLLAM
364	NH 47	NH	0.397523	STORM SURGE	KOLLAM
365	NH 47	NH	0.397523	TSUNAMI INUNDATION	KOLLAM
366	Vellanathuruthu - Azheekkal road	MD	2.587055	STORM SURGE	KOLLAM

Kerala State Disaster Management Plan, 2016

367	Vellanathuruthu - Azheekkal road	MD	2.587055	TSUNAMI INUNDATION	KOLLAM
368	Lalaji Jn. - T.S. Canal road	MD	0.233512	STORM SURGE	KOLLAM
369	Lalaji Jn. - T.S. Canal road	MD	0.233512	TSUNAMI INUNDATION	KOLLAM
370	Puthentheruvu - Thurayilkadavu road	MD	0.150952	STORM SURGE	KOLLAM
371	Puthentheruvu - Thurayilkadavu road	MD	0.150952	TSUNAMI INUNDATION	KOLLAM
372	Vellanathuruthu - Azheekkal road	MD	11.059431	STORM SURGE	KOLLAM
373	Vellanathuruthu - Azheekkal road	MD	11.059431	TSUNAMI INUNDATION	KOLLAM
374	Uchakkada - Pozhiyoor road	MD	0.013961	TSUNAMI INUNDATION	THIRUVANAN THAPURAM
375	Poovar - sankurutty road	MD	0.305191	TSUNAMI INUNDATION	THIRUVANAN THAPURAM
376	Vizhinjam - Poovar road	MD	1.285893	TSUNAMI INUNDATION	THIRUVANAN THAPURAM
377	Vizhinjam - Poovar road	MD	0.633231	TSUNAMI INUNDATION	THIRUVANAN THAPURAM
378	Balaramapuram - Poovar road	MD	0.063154	TSUNAMI INUNDATION	THIRUVANAN THAPURAM
379	Loordhipuram - Chinnamarthandamthura road	MD	0.04014	TSUNAMI INUNDATION	THIRUVANAN THAPURAM
380	Vizhinjam - Poovar road	MD	1.339389	TSUNAMI INUNDATION	THIRUVANAN THAPURAM
381	Neyyinkara - Poovar road	MD	0.318734	TSUNAMI INUNDATION	THIRUVANAN THAPURAM
382	Thirupurathur - Pulluvila road	MD	0.044388	TSUNAMI INUNDATION	THIRUVANAN THAPURAM
383	Kurishadi Ambalathaumoola Karumkulam road	MD	0.252614	TSUNAMI INUNDATION	THIRUVANAN THAPURAM
384	Vizhinjam - Poovar road	MD	0.900825	TSUNAMI INUNDATION	THIRUVANAN THAPURAM
385	Pallichal - Vizhinjam road	MD	0.015175	TSUNAMI INUNDATION	THIRUVANAN THAPURAM
386	All Saints College - Veli road	MD	0.005921	TSUNAMI INUNDATION	THIRUVANAN THAPURAM
387	Veli - Kadinamkulam road	MD	0.318591	TSUNAMI INUNDATION	THIRUVANAN THAPURAM
388	Padinjattumukku - Puthukurissi road	MD	0.014091	TSUNAMI INUNDATION	THIRUVANAN THAPURAM
389	Angengo-Muthalapozhi road	MD	0.000005	TSUNAMI INUNDATION	THIRUVANAN THAPURAM
390	Angengo-Muthalapozhi road	MD	0.140173	TSUNAMI INUNDATION	THIRUVANAN THAPURAM
391	Varkala Idava Kappil road	MD	0.051686	TSUNAMI INUNDATION	THIRUVANAN THAPURAM
392	Pozhiyoor Bridge - State Border road	MD	0.776923	TSUNAMI INUNDATION	THIRUVANAN THAPURAM

Kerala State Disaster Management Plan, 2016

393	Poovar - sankurutty road	MD	0.489842	TSUNAMI INUNDATION	THIRUVANAN THAPURAM
394	Vizhinjam - Poovar road	MD	0.098537	TSUNAMI INUNDATION	THIRUVANAN THAPURAM
395	Vizhinjam - Poovar road	MD	1.262015	TSUNAMI INUNDATION	THIRUVANAN THAPURAM
396	Loordhipuram - Chinnamarthandamthura road	MD	0.0066	TSUNAMI INUNDATION	THIRUVANAN THAPURAM
397	Vizhinjam - Poovar road	MD	0.227751	TSUNAMI INUNDATION	THIRUVANAN THAPURAM
398	Kurishadi Ambalathaumoola Karumkulam road	MD	5.045695	TSUNAMI INUNDATION	THIRUVANAN THAPURAM
399	Pallichal - Vizhinjam road	MD	0.144931	TSUNAMI INUNDATION	THIRUVANAN THAPURAM
400	Shanghumugham - Veli road	MD	0.108413	TSUNAMI INUNDATION	THIRUVANAN THAPURAM
401	Veli - Kadinamkulam road	MD	0.080038	TSUNAMI INUNDATION	THIRUVANAN THAPURAM
402	Veli - Kadinamkulam road	MD	0.106065	TSUNAMI INUNDATION	THIRUVANAN THAPURAM
403	Padinjattumukku - Puthukurissi road	MD	0.122644	TSUNAMI INUNDATION	THIRUVANAN THAPURAM
404	Veli - Kadinamkulam road	MD	0.023846	TSUNAMI INUNDATION	THIRUVANAN THAPURAM
405	Veli - Kadinamkulam road	MD	0.005806	TSUNAMI INUNDATION	THIRUVANAN THAPURAM
406	Azhoor - Perumathura road	MD	0.232447	TSUNAMI INUNDATION	THIRUVANAN THAPURAM
407	Angengo-Muthalapozhi road	MD	1.854544	TSUNAMI INUNDATION	THIRUVANAN THAPURAM
408	Alamcode - Anjengo road	MD	0.028427	TSUNAMI INUNDATION	THIRUVANAN THAPURAM
409	Varkala Idava Kappil road	MD	0.116794	TSUNAMI INUNDATION	THIRUVANAN THAPURAM
410	Kuyyali Kolassery road	MD	0.769093	STORM SURGE	KANNUR
411	Cherukunnu Temple Ayiramthengu road	MD	1.192997	STORM SURGE	KANNUR
412	NH 17	NH	0.365988	STORM SURGE	KANNUR
413	NH 17	NH	0.731321	STORM SURGE	KANNUR
414	Hajee road Illipuram Mungam Cherukunnu Temple Kovv	MD	0.042965	STORM SURGE	KANNUR
415	Baliapattam Cherutazham road	MD	0.272466	STORM SURGE	KANNUR
416	Telichery Irikkur road	MD	0.160952	TSUNAMI INUNDATION	KANNUR
417	Hajee road Illipuram Mungam Cherukunnu Temple Kovv	MD	0.397589	TSUNAMI INUNDATION	KANNUR
418	NH 17	NH	0.184905	STORM SURGE	KANNUR

Kerala State Disaster Management Plan, 2016

419	NH 17	NH	0.365988	TSUNAMI INUNDATION	KANNUR
420	NH 17	NH	0.731321	TSUNAMI INUNDATION	KANNUR
421	NH 17	NH	0.184905	TSUNAMI INUNDATION	KANNUR
422	Telichery Irikkur road	MD	0.293858	TSUNAMI INUNDATION	KANNUR
423	Telichery Irikkur road	MD	0.062604	TSUNAMI INUNDATION	KANNUR
424	Kuyyali Kolassery road	MD	0.769093	TSUNAMI INUNDATION	KANNUR
425	Cherukunnu Temple Ayiramthengu road	MD	1.192997	TSUNAMI INUNDATION	KANNUR
426	Hajee road Illipuram Mungam Cherukunnu Temple Kovv	MD	0.042965	TSUNAMI INUNDATION	KANNUR
427	Baliapattam Cherutazham road	MD	0.272466	TSUNAMI INUNDATION	KANNUR
428	Cheruvathur - Thururthi road	MD	0.04952	STORM SURGE	KASARGOD
429	Mogral Puthur Cherangai Kadappuram Light House	MD	0.853895	STORM SURGE	KASARGOD
430	Mogral Puthur Cherangai Kadappuram Light House	MD	1.409598	STORM SURGE	KASARGOD
431	Arikady Puthige road	MD	0.055964	STORM SURGE	KASARGOD
432	Old M.C.C. road	MD	0.603195	STORM SURGE	KASARGOD
433	Moosodi - Atheeka road	MD	0.711838	STORM SURGE	KASARGOD
434	Kasaragod Kanhangad road	SH	0.112013	STORM SURGE	KASARGOD
435	Kasaragod Kanhangad road	SH	0.112013	TSUNAMI INUNDATION	KASARGOD
436	Old M.C.C. road	MD	0.08352	STORM SURGE	KASARGOD
437	Chettukundu - Mukkoodu - Periye road	MD	0.165581	TSUNAMI INUNDATION	KASARGOD
438	Mogral Puthur Cherangai Kadappuram Light House	MD	3.47326	TSUNAMI INUNDATION	KASARGOD
439	Thrikkaripur-Vellappy-Ayitee road	MD	0.203878	TSUNAMI INUNDATION	KASARGOD
440	NH 17	NH	0.393012	STORM SURGE	KASARGOD
441	NH 17	NH	0.356364	STORM SURGE	KASARGOD
442	NH 17	NH	0.088636	STORM SURGE	KASARGOD
443	NH 17	NH	0.342485	TSUNAMI INUNDATION	KASARGOD
444	Mavilakadappuram - Valiyaparamba Bridge sight road	MD	9.833654	TSUNAMI INUNDATION	KASARGOD

Kerala State Disaster Management Plan, 2016

445	Cheruvathur - Thururthi road	MD	0.04952	TSUNAMI INUNDATION	KASARGOD
446	NH 17	NH	0.283687	TSUNAMI INUNDATION	KASARGOD
447	NH 17	NH	0.393012	TSUNAMI INUNDATION	KASARGOD
448	NH 17	NH	0.356364	TSUNAMI INUNDATION	KASARGOD
449	NH 17	NH	0.088636	TSUNAMI INUNDATION	KASARGOD
450	Mogral Puthur Cherangai Kadappuram Light House	MD	0.853895	TSUNAMI INUNDATION	KASARGOD
451	Mogral Puthur Cherangai Kadappuram Light House	MD	1.409598	TSUNAMI INUNDATION	KASARGOD
452	Arikady Puthige road	MD	0.055964	TSUNAMI INUNDATION	KASARGOD
453	Old M.C.C. road	MD	0.603195	TSUNAMI INUNDATION	KASARGOD
454	Moosodi - Atheeka road	MD	0.711838	TSUNAMI INUNDATION	KASARGOD
455	Old M.C.C. road	MD	0.08352	TSUNAMI INUNDATION	KASARGOD

Annexure 3: Landslide, lightning and earthquake hazard vulnerability assessment

Sl. No	Taluk	Area susceptible to Landslide (km ²)	Population exposed to Landslide
1	Adoor	1.63	3230
2	Alathur	50	74503
3	Aluva	62.6	19372
4	Chalakkudi	245.3	65144
5	Changanassery	0.63	1088
6	Chittur	186.9	118567
7	Devikulam	441.6	68626
8	Eranad	35.2	190223
9	Hosdurg	8.1	10369
10	Idukki	198.7	48332
11	Iritty	171	61551
12	Kanjirapally	109	122486
13	Kannur	1.93	350
14	Kasaragod	43.5	16176
15	Kattakkada	54.7	21947
16	Kondotty	5.7	5336
17	Konni	477	67338
18	Kothamangalam	227.8	78802
19	Kottarakkara	3.9	3924
20	Kozhenchery	3.5	8702
21	Kozhikode	7.04	1933
22	Mallappally	0.725	634
23	Mananthavady	118.5	41108
24	Manjeswaram	11.59	3504
25	Mannarkkad	344.7	203786
26	Meenachil	143.9	144774
27	Muvattupuzha	0.005	7
28	Nedumangad	103	128479
29	Neyyattinkara	1.49	4511
30	Nilambur	399	152750
31	Ottappalam	2.11	1597
32	Palakkad	107.6	94982
33	Pathanapuram	19.9	38542
34	Peermed	378.4	51857
35	Perinthalmanna	21	19690
36	Punalur	242.8	54671
37	Quilandy	66.69	27963
38	Ranni	113	89242
39	Sulthan Bathery	13.9	5398
40	Taliparamba	216	166765

Kerala State Disaster Management Plan, 2016

41	Thalappally	21.4	4708
42	Thalasserry	51.8	16077
43	Thamarassery	146	88635
44	Thodupuzha	113	105701
45	Thrissur	59	22021
46	Tirurangadi	4.4	947
47	Udumbanchola	147	147461
48	Vadakara	95.07	78922
49	Vellarikkundu	176	55007
50	Vythiri	166	61748
Total		5619.7	2799482

Sl. No	Educational institutions* exposed to landslide susceptibility	Panchayath/Municipality	District
1	GLPS Tamil Medium School	Meppadi	Wayanad
2	GLP School	Vythiri	Wayanad
3	LPS Chithragiri	Mopainade	Wayanad
4	GLPS Vrindavan, Suganthagiri	Pozhuthana	Wayanad
5	GUPS Erumakolli	Meppadi	Wayanad
6	GUPS Perumthatta	Kalpetta Municipality	Wayanad
7	GLPS Kadalmad	Ambalavayal	Wayanad
8	GLPS Kurichyarmala	Pozhuthana	Wayanad
9	GLPS Mangalassery	Vellamunda	Wayanad
10	GLP School Udayagiri	Thavinjal	Wayanad
11	Alternate School Amblamoola	Thirunelli	Wayanad
12	Perippatics School, Aakkolikunnu	Thirunelli	Wayanad
13	GLP School Aranappara	Thirunelli	Wayanad
14	Alternate School Gajagadi	Thirunelli	Wayanad
15	GUPS Ponnudi	Peringamala	Trivandrum
16	ALP School , Vayalada	Panangadu	Kozhikode
17	St. Mary's LPS_Karingadu	Kavilumpara	Kozhikode
18	Film Institute, Karingad	Kavilumpara	Kozhikode
19	Government Welfare LPS	Vanimel	Kozhikode
20	LPS, Kunnumkai	West Eleri	Kasargod
21	Multi Grade Learning Centre, Kootakuzy	East Eleri	Kasargod
22	Saraswathi LPS, Panangadu	Kodom Belur	Kasargod
23	Multi Grade Learning Center	Balal	Kasargod
24	GLPS Konnackad	Balal	Kasargod
25	St. Jude's ALP School	Balal	Kasargod
26	Multi Grade Learning Center, Kurumanam	Balal	Kasargod
27	GLPS Chulli	Balal	Kasargod
28	Multi Grade Learning Center	Balal	Kasargod
29	Convent School Ranipuram	Panathady	Kasargod
30	GLPS Peruthadi	Panathady	Kasargod

31	St. Mary's AUPS Malakkallu	Kallar	Kasargod
32	Multi Grade Learning Centre Parakadavu	Panathady	Kasargod
33	GLPS Kallapalli	Panathady	Kasargod
34	GLP School, Athrukkuzhi, Edaneer	Chengala	Kasargod
35	S.V.H UP School Perla	Enmakagae	Kasargod
36	GUPS Kolithattu	Kelakam	Kannur
37	Urathoor AUP School	Padiyur	Kannur
38	St Thomas Higher Secondary School, Kiliyanthara	Payam	Kannur
39	St. Joseph's LP School Palathumkadavu	Ayyankunn	Kannur
40	Cheethapara Harijan Colony - Multi Grade Learning Centre	Payyavoor	Kannur
41	St. Joseph's LP School Cheriya Areekamala	Eruvessy	Kannur
42	St. Joseph LPS, Pulikkurumba	Naduvil	Kannur
43	St. Joseph High School, Pulikkurumba	Naduvil	Kannur
44	GUP School Valiya Areekamala	Eruvessy	Kannur
45	Holy Cross Public School, Kudiyanmala	Eruvessy	Kannur
46	GLP School, Thurumbi	Naduvil	Kannur
47	Bharathambika UPS, Pottanplavu	Naduvil	Kannur
48	GUP School, Vellad	Naduvil	Kannur
49	GUP School, Ottathai	Alakode	Kannur
50	GUP School, Thimiri	Alakode	Kannur
51	ALP School, Chittadi	Alakode	Kannur
52	GLP School Ponnammavayal	Peringome Vayakkara	Kannur
53	Santhome English Medium School, Arivilanjapoil	Udayagiri	Kannur
54	St. Joseph UP School	Cherupuzha	Kannur

Location data regarding educational institutions of Kollam, Pathanamthitta, Kottayam, Idukki, Malappuram and Ernakulam is being gathered. GLPS: Government Lower Primary School; GUPS: Government Upper Primary School; ALP: Alternate Learning Project

Sl. No	Road Name	Road Length (km)	District Name
1	Kalady-Malayattoor road	0.356338	ERNAKULAM
2	Kalady-Malayattoor road	0.968172	ERNAKULAM
3	Manjapara-Chully road	0.404417	ERNAKULAM
4	Sabarimala - Kodaikkanal	0.267653	ERNAKULAM
5	Sabarimala - Kodaikkanal	1.507532	ERNAKULAM
6	Sabarimala - Kodaikkanal	0.011091	ERNAKULAM
7	NH 49	0.074305	ERNAKULAM
8	NH 49	0.465853	ERNAKULAM
9	NH 49	0.318552	ERNAKULAM
10	Nadukani Avolichal road	0.028605	ERNAKULAM
11	Nadukani Avolichal road	0.055516	ERNAKULAM
12	Nadukani Avolichal road	0.738488	ERNAKULAM
13	Aluva - Munnar road	0.285983	ERNAKULAM

Kerala State Disaster Management Plan, 2016

14	Aluva - Munnar road	0.168956	ERNAKULAM
15	Aluva - Munnar road	2.617256	ERNAKULAM
16	Aluva - Munnar road	0.992523	ERNAKULAM
17	Aluva - Munnar road	0.158013	ERNAKULAM
18	Aluva - Munnar road	0.158792	ERNAKULAM
19	Chalaky Anamala road	3.622577	THRISSUR
20	Chalaky Anamala road	0.149119	THRISSUR
21	Chalaky Anamala road	1.790135	THRISSUR
22	Palappilly Echippara road	0.25213	THRISSUR
23	kannara Moorkanikkara road	0.213139	THRISSUR
24	NH 47	0.091447	THRISSUR
25	Kundukkad kattila poovam Varikkulam Pandiparampu road	0.181994	THRISSUR
26	Rjagiri Estate Rd	0.463807	PATHANAMTHITTA
27	Arhirunkal - Punnamoodu Rd	0.193036	PATHANAMTHITTA
28	Kallelli - Oottupara Rd - 0/00 to 3/240	0.825327	PATHANAMTHITTA
29	Kummannoor - Neeranakulam Rd km 0/00 to 26/00	0.069563	PATHANAMTHITTA
30	Kummannoor - Neeranakulam Rd km 0/00 to 26/00	0.262264	PATHANAMTHITTA
31	Kummannoor - Neeranakulam Rd km 0/00 to 26/00	0.397567	PATHANAMTHITTA
32	Kummannoor - Neeranakulam Rd km 0/00 to 26/00	0.73403	PATHANAMTHITTA
33	Kummannoor - Neeranakulam Rd km 0/00 to 26/00	0.06192	PATHANAMTHITTA
34	Kummannoor - Neeranakulam Rd km 0/00 to 26/00	0.304222	PATHANAMTHITTA
35	Kurissum Moodu - Kottuppilleth Rd km 0/00 to 5/100	0.536773	PATHANAMTHITTA
36	Thannithodu - Moozhy - Karimonthodu Road - 0/00 to 5/400	1.333053	PATHANAMTHITTA
37	Thannithodu - Moozhy - Karimonthodu Road - 0/00 to 5/400	0.637994	PATHANAMTHITTA
38	Athumpukulam - Thennithodu Rd Km 0/00 to 10/350	1.348611	PATHANAMTHITTA
39	Athumpukulam - Thennithodu Rd Km 0/00 to 10/350	0.120974	PATHANAMTHITTA
40	Kanjirappara - Kizhakkupuram - (via)Vettoor 0/00 to 4/400	0.165986	PATHANAMTHITTA
41	Kumpazha - Malayalappuzha Rd 0/00 to 3/800	0.336013	PATHANAMTHITTA
42	Kumpazha Plaveli Rd 0/00 to 3/800	0.455654	PATHANAMTHITTA
43	Vettippuram - Thonniyamala Rd - 0/00 to 6/950	0.143492	PATHANAMTHITTA
44	Erambathodu - Malayalappuzha - Vadakkupuram Rd Km 0/000 to 2/800	0.216719	PATHANAMTHITTA
45	Vettippuram - Mylapra Rd 0/00 to 1/800	0.049052	PATHANAMTHITTA
46	Thannikkuzhi - Thonniyamala Rd 0/00 to 2/420	0.243563	PATHANAMTHITTA
47	Attachakkal - Kumpalampoika Rd Km 0/0 to 13/00	1.77053	PATHANAMTHITTA
48	Mannarakualanjo - puthukkulam Rd km 0/00 to 7/200	0.49397	PATHANAMTHITTA
49	Pothippadu - Mundokkad - Kumpalampoika rd - 0/00 to 4/400	0.218183	PATHANAMTHITTA
50	Padayanipara - Kodumi - Chittar	1.62521	PATHANAMTHITTA
51	Padayanipara - Kodumi - Chittar	0.230662	PATHANAMTHITTA
52	Punaloor - Muvattupuzha Rd	0.286991	PATHANAMTHITTA
53	Uthimoodu - Kumpalampoika Rd - 0/00 to 2/274	0.279106	PATHANAMTHITTA
54	Chittar - Pulayanpara Rd	1.962247	PATHANAMTHITTA
55	Chittar - Angamoozhy Rd	0.703476	PATHANAMTHITTA

Kerala State Disaster Management Plan, 2016

56	Vadasserikara - Chittar Rd	0.142569	PATHANAMTHITTA
57	Chengaramukku-Vadaserikkara	0.18585	PATHANAMTHITTA
58	Chengaramukku-Vadaserikkara	0.08544	PATHANAMTHITTA
59	Chengaramukku-Vadaserikkara	0.606815	PATHANAMTHITTA
60	Chittar - Angamoozhy Rd	0.421386	PATHANAMTHITTA
61	Chittar - Angamoozhy Rd	0.922752	PATHANAMTHITTA
62	Chittar - Angamoozhy Rd	0.560119	PATHANAMTHITTA
63	Kavanal - Preunadu Rd	0.198961	PATHANAMTHITTA
64	Kavanal - Preunadu Rd	0.190996	PATHANAMTHITTA
65	Kavanal - Preunadu Rd	0.159824	PATHANAMTHITTA
66	Mampara - Maniyar	0.299206	PATHANAMTHITTA
67	Perunadu - Kannannumadom	1.607207	PATHANAMTHITTA
68	Kalyanimukku - Alimukku Rd - 0/00 to 4/600	0.197001	PATHANAMTHITTA
69	Koonnamkara - Thonikadavu Rd	0.260999	PATHANAMTHITTA
70	Koonnamkara - Thonikadavu Rd	0.540101	PATHANAMTHITTA
71	Koonnamkara - Thonikadavu Rd	0.391873	PATHANAMTHITTA
72	Koonnamkara - Thonikadavu Rd	0.434743	PATHANAMTHITTA
73	Plappally - Kakky - Vandiperiyar	0.696311	PATHANAMTHITTA
74	Mannarakulanji - Chalakayam Rd km 0/00 to 53/5	0.462472	PATHANAMTHITTA
75	Mannarakulanji - Chalakayam Rd km 0/00 to 53/5	0.317952	PATHANAMTHITTA
76	Mannarakulanji - Chalakayam Rd km 0/00 to 53/5	0.005377	PATHANAMTHITTA
77	Mannarakulanji - Chalakayam Rd km 0/00 to 53/5	0.073195	PATHANAMTHITTA
78	Mannarakulanji - Chalakayam Rd km 0/00 to 53/5	0.253955	PATHANAMTHITTA
79	Mannarakulanji - Chalakayam Rd km 0/00 to 53/5	1.476417	PATHANAMTHITTA
80	Mannarakulanji - Chalakayam Rd km 0/00 to 53/5	0.32617	PATHANAMTHITTA
81	Mannarakulanji - Chalakayam Rd km 0/00 to 53/5	0.133916	PATHANAMTHITTA
82	Mannarakulanji - Chalakayam Rd km 0/00 to 53/5	1.675295	PATHANAMTHITTA
83	Mannarakulanji - Chalakayam Rd km 0/00 to 53/5	0.946456	PATHANAMTHITTA
84	Mannarakulanji - Chalakayam Rd km 0/00 to 53/5	0.748017	PATHANAMTHITTA
85	Plapally - Thulapally Rd - 0/00 to 4/00	1.171693	PATHANAMTHITTA
86	Pamba Kodaikanal Road	0.220873	PATHANAMTHITTA
87	Pamba Kodaikanal Road	0.184859	PATHANAMTHITTA
88	Pamba Kodaikanal Road	0.196402	PATHANAMTHITTA
89	Ettichuvadu - Kaniyamplavu Rd - 0/00 to 4/400	0.66233	PATHANAMTHITTA
90	Pamba Kodaikanal Road	0.417989	PATHANAMTHITTA
91	Pamba Kodaikanal Road	1.227483	PATHANAMTHITTA
92	Athikayam - Vechoochira Rd - 0/00 to 5/717	0.280084	PATHANAMTHITTA
93	Athikayam - Vechoochira Rd - 0/00 to 5/717	0.052594	PATHANAMTHITTA
94	Edamuri - Koothattukulam Rd - 0/00 to 4/00	0.399102	PATHANAMTHITTA
95	Edamuri - Koothattukulam Rd - 0/00 to 4/00	0.259514	PATHANAMTHITTA
96	Mookanpetty - Angelvalley road	0.234748	PATHANAMTHITTA
97	Mookanpetty - Angelvalley road	0.795974	PATHANAMTHITTA
98	Edamon - Vechoochira Rd - 0/00 to 5/300	0.072847	PATHANAMTHITTA

Kerala State Disaster Management Plan, 2016

99	Edamon - Vechoochira Rd - 0/00 to 5/300	0.150717	PATHANAMTHITTA
100	Mannamaruthy - Vakathanam Rd - 0/00 to 3/600	0.071983	PATHANAMTHITTA
101	Mukkompatty pampavally road	0.553732	PATHANAMTHITTA
102	Mukkompatty pampavally road	0.668815	PATHANAMTHITTA
103	Mukkompatty pampavally road	0.476559	PATHANAMTHITTA
104	Mukkompatty pampavally road	0.426545	PATHANAMTHITTA
105	Kanakappalam - Vechoochira - Koothattukulam Rd	0.181596	PATHANAMTHITTA
106	Mukkoottuthara - Edakadathy Pampavally Road	0.04116	PATHANAMTHITTA
107	Plappally - Kakky - Vandiperiyar	0.392269	PATHANAMTHITTA
108	Plappally - Kakky - Vandiperiyar	1.448069	PATHANAMTHITTA
109	Plappally - Kakky - Vandiperiyar	3.737796	PATHANAMTHITTA
110	Plappally - Kakky - Vandiperiyar	0.760498	PATHANAMTHITTA
111	Plappally - Kakky - Vandiperiyar	0.524985	PATHANAMTHITTA
112	Plappally - Kakky - Vandiperiyar	0.109984	PATHANAMTHITTA
113	Plappally - Kakky - Vandiperiyar	1.06957	PATHANAMTHITTA
114	Plappally - Kakky - Vandiperiyar	0.887061	PATHANAMTHITTA
115	Plappally - Kakky - Vandiperiyar	0.614073	PATHANAMTHITTA
116	Plappally - Kakky - Vandiperiyar	0.332034	PATHANAMTHITTA
117	Plappally - Kakky - Vandiperiyar	0.081706	PATHANAMTHITTA
118	Plappally - Kakky - Vandiperiyar	0.819642	PATHANAMTHITTA
119	Plappally - Kakky - Vandiperiyar	0.069745	PATHANAMTHITTA
120	Vandiperiyar Moozhiyar road	0.023625	PATHANAMTHITTA
121	Nenmara-Nelliyampathy road	8.984462	PALAKKAD
122	Nenmara-Nelliyampathy road	1.743768	PALAKKAD
123	Nenmara-Nelliyampathy road	0.644633	PALAKKAD
124	Parambikulam branch road 9nos.	0.872469	PALAKKAD
125	Parambikulam-Sethumada road	1.074057	PALAKKAD
126	Parambikulam-Sethumada road	0.497104	PALAKKAD
127	Karappara road	0.249567	PALAKKAD
128	Kanimangalam - Cherukunnam - Mangalam dam road	0.257681	PALAKKAD
129	Kanichiparutha - Pullamparutha road	0.915062	PALAKKAD
130	Kanichiparutha - Pullamparutha road	0.055915	PALAKKAD
131	Kanichiparutha - Pullamparutha road	0.00966	PALAKKAD
132	Kanichiparutha - Pullamparutha road	0.168445	PALAKKAD
133	Goolikadavu- Chittur Dam road	0.995545	PALAKKAD
134	Mudapallur - Mangalamdam road	0.499835	PALAKKAD
135	Mudapallur - Mangalamdam road	0.304694	PALAKKAD
136	Malampuzha Ring road	0.095544	PALAKKAD
137	Kakkupadi-Anakkatty road	0.596467	PALAKKAD
138	Mannarkkad-Chinnathadagam road	3.948115	PALAKKAD
139	Pakkulam -- Kandiyur road	0.20397	PALAKKAD
140	Thavalam-Mulli road	0.262009	PALAKKAD
141	Angadipuram Pariyapuram Cherukara Road	0.261997	MALAPPURAM

Kerala State Disaster Management Plan, 2016

142	Thottasseriya N.Harijan Colony Road	1.095764	MALAPPURAM
143	Nayadam poyil -Venthekkumpoyil road	3.426961	MALAPPURAM
144	Thotha Vettathoor Road	0.237523	MALAPPURAM
145	Mankada Pattikkad Road	0.420471	MALAPPURAM
146	Ceppur-Pandallur hills-Arikandampakk road	0.189483	MALAPPURAM
147	Puliyattummal - Poolappeer road	0.037021	MALAPPURAM
148	Puliyattummal - Poolappeer road	0.541196	MALAPPURAM
149	Therattummal -Vadakkumal-- Odakkayam Road	0.108197	MALAPPURAM
150	Morayur Arimbra Polllathhur Road	0.643285	MALAPPURAM
151	Pulikkal Chavittanikunnu Road	0.495307	MALAPPURAM
152	Udarampoyil - Maliyekkal road	0.608746	MALAPPURAM
153	Health centre-Chakkumpoola road	0.007422	MALAPPURAM
154	Pookkottupadam-Chettippadam-TK Colony road	1.075369	MALAPPURAM
155	Pookkottupadam-Chettippadam-TK Colony road	0.689405	MALAPPURAM
156	Mundengara Pullippadam Odayikkal road	1.198539	MALAPPURAM
157	Mundengara Pullippadam Odayikkal road	0.889809	MALAPPURAM
158	Mundengara Pullippadam Odayikkal road	0.081357	MALAPPURAM
159	Mundengara Pullippadam Odayikkal road	1.30073	MALAPPURAM
160	Nilambur - Valamthodu Road	0.496808	MALAPPURAM
161	Koompara Kakkadam poyil Road	0.053242	MALAPPURAM
162	Nayadam poyil -Venthekkumpoyil road	0.099965	MALAPPURAM
163	Nayadam poyil -Venthekkumpoyil road	0.282818	MALAPPURAM
164	Nayadam poyil -Venthekkumpoyil road	0.635649	MALAPPURAM
165	Nilambur - Valamthodu Road	0.202929	MALAPPURAM
166	Nilambur - Valamthodu Road	2.605975	MALAPPURAM
167	Nilambur - Valamthodu Road	0.005401	MALAPPURAM
168	Akampadam-Pathar road	0.894459	MALAPPURAM
169	Akampadam-Pathar road	0.482769	MALAPPURAM
170	Kozhikode - Nilmbur - Gudallur Road	2.621891	MALAPPURAM
171	Kozhikode - Nilmbur - Gudallur Road	2.789062	MALAPPURAM
172	Kozhikode - Nilmbur - Gudallur Road	0.331318	MALAPPURAM
173	Kozhikode - Nilmbur - Gudallur Road	0.682112	MALAPPURAM
174		0.617439	KOZHIKKOD
175		2.271408	KOZHIKKOD
176	Chathankottunada Muttathupilavu Pashukadavu	0.843617	KOZHIKKOD
177	Chathankottunada Muttathupilavu Pashukadavu	0.217463	KOZHIKKOD
178	Chathankottunada Muttathupilavu Pashukadavu	0.167052	KOZHIKKOD
179	Chathankottunada Muttathupilavu Pashukadavu	0.4114	KOZHIKKOD
180	Ambalakkulangara-Vatakandipara Road	0.301553	KOZHIKKOD
181	Fathima Estate Thottumukka Road	0.080148	KOZHIKKOD
182	Fathima Estate Thottumukka Road	0.40846	KOZHIKKOD
183	Fathima Estate Thottumukka Road	0.531765	KOZHIKKOD
184	Karamoola Junction Thekkumkutty maramchatty Road	0.156621	KOZHIKKOD

Kerala State Disaster Management Plan, 2016

185	Koompara Kakkadampoyil Road	0.516048	KOZHIKKOD
186	Koompara Kakkadampoyil Road	0.150522	KOZHIKKOD
187	Koompara Anakkulampara Akampuzha Kakkadmpoyil Road	0.43629	KOZHIKKOD
188	Koompara Anakkulampara Akampuzha Kakkadmpoyil Road	0.913007	KOZHIKKOD
189	Kuliramutti urumi Perumpoola Chulliyakam Akampuzha	1.084527	KOZHIKKOD
190	Kuliramutti urumi Perumpoola Chulliyakam Akampuzha	0.537718	KOZHIKKOD
191	Kuliramutti urumi Perumpoola Chulliyakam Akampuzha	1.123784	KOZHIKKOD
192	Punnakkal Urumi Road	0.053587	KOZHIKKOD
193	Koodanranhi Poovaranthodu Chaliyar Nilabur	0.643152	KOZHIKKOD
194	Koodanranhi Poovaranthodu Chaliyar Nilabur	0.827622	KOZHIKKOD
195	Koodanranhi Poovaranthodu Chaliyar Nilabur	0.937783	KOZHIKKOD
196	Koodanranhi Poovaranthodu Chaliyar Nilabur	0.927671	KOZHIKKOD
197	Koodanranhi Poovaranthodu Chaliyar Nilabur	0.146337	KOZHIKKOD
198	Koodanranhi Poovaranthodu Chaliyar Nilabur	0.231338	KOZHIKKOD
199	Koodanranhi Poovaranthodu Chaliyar Nilabur	1.129869	KOZHIKKOD
200	Koodanranhi Poovaranthodu Chaliyar Nilabur	1.553324	KOZHIKKOD
201	Koodanranhi Poovaranthodu Chaliyar Nilabur	0.675807	KOZHIKKOD
202	Koodanranhi Poovaranthodu Chaliyar Nilabur	0.692446	KOZHIKKOD
203		0.277588	KOZHIKKOD
204		0.471546	KOZHIKKOD
205		0.144196	KOZHIKKOD
206		1.123294	KOZHIKKOD
207		1.921142	KOZHIKKOD
208		0.564164	KOZHIKKOD
209		0.199508	KOZHIKKOD
210		0.164947	KOZHIKKOD
211		0.230027	KOZHIKKOD
212		0.289682	KOZHIKKOD
213	Korangad kannoottipara Chamal Road	0.923183	KOZHIKKOD
214		0.29014	KOZHIKKOD
215	kappad-Thusharagiri-Adivaram-Road	0.425862	KOZHIKKOD
216	kappad-Thusharagiri-Adivaram-Road	0.148649	KOZHIKKOD
217	kappad-Thusharagiri-Adivaram-Road	0.237584	KOZHIKKOD
218	kappad-Thusharagiri-Adivaram-Road	0.853779	KOZHIKKOD
219	Arapeedika kannadipoyil Kootalida Nadavanoor road	0.211013	KOZHIKKOD
220	Balusseri Kurumboyil Vayalada Thalayad Road	0.398473	KOZHIKKOD
221	Balusseri Kurumboyil Vayalada Thalayad Road	0.543985	KOZHIKKOD
222	Balusseri Kurumboyil Vayalada Thalayad Road	0.820522	KOZHIKKOD
223	Balusseri Kurumboyil Vayalada Thalayad Road	1.244849	KOZHIKKOD
224	Balusseri Kurumboyil Vayalada Thalayad Road	0.406676	KOZHIKKOD
225		0.877339	KOZHIKKOD
226	NH 212	2.46626	KOZHIKKOD
227	NH 212	5.268748	KOZHIKKOD

Kerala State Disaster Management Plan, 2016

228	Ekarool Kakkayam Dam side Road	0.053862	KOZHIKKOD
229	Ekarool Kakkayam Dam side Road	0.293085	KOZHIKKOD
230	Ekarool Kakkayam Dam side Road	2.33495	KOZHIKKOD
231	Balusseri Kurachundu Road	0.452077	KOZHIKKOD
232	Ekarool Kakkayam Dam side Road	0.777137	KOZHIKKOD
233	Kallanod 27 mile Road	1.457068	KOZHIKKOD
234	Illipilayi Manicheri Vayalida Thalayad Road	0.427932	KOZHIKKOD
235	Illipilayi Manicheri Vayalida Thalayad Road	0.341184	KOZHIKKOD
236	Illipilayi Manicheri Vayalida Thalayad Road	0.576143	KOZHIKKOD
237	Illipilayi Manicheri Vayalida Thalayad Road	0.424048	KOZHIKKOD
238	Balusseri Kurachundu Road	0.040749	KOZHIKKOD
239	Muliyangal Kaithakkolli Road	0.453811	KOZHIKKOD
240	Perambra Chembra Koorachundu Road	0.321583	KOZHIKKOD
241	koorachundu Gate Pallikunnu Narinada Road	0.254262	KOZHIKKOD
242	Ekarool Kakkayam Dam side Road	1.166709	KOZHIKKOD
243	Ekarool Kakkayam Dam side Road	0.224618	KOZHIKKOD
244	Ekarool Kakkayam Dam side Road	6.298667	KOZHIKKOD
245	Mullankunnu PT Chacho Road	0.139432	KOZHIKKOD
246	Churam Road ---Churam Division	0.517509	KOZHIKKOD
247	Churam Road ---Churam Division	1.261131	KOZHIKKOD
248	Kunduthodu Thekkum kunnu Kurudan kadavu Road	1.621572	KOZHIKKOD
249	Chathankottunada Muttathupilavu Pashukadavu	0.588298	KOZHIKKOD
250	Chathankottunada Muttathupilavu Pashukadavu	0.245404	KOZHIKKOD
251	Chathankottunada Muttathupilavu Pashukadavu	0.24147	KOZHIKKOD
252	Muttungal Pakramthalam Road	0.080351	KOZHIKKOD
253	Poilonchal Chappanthottom Road	0.447954	KOZHIKKOD
254	Poilonchal Chappanthottom Road	1.321344	KOZHIKKOD
255	Moonamkai-karingad Daiveli Kakkattil Road	0.346923	KOZHIKKOD
256	Moonamkai-karingad Daiveli Kakkattil Road	0.002705	KOZHIKKOD
257	Moonamkai-karingad Daiveli Kakkattil Road	0.571806	KOZHIKKOD
258	Moonamkai-karingad Daiveli Kakkattil Road	0.743006	KOZHIKKOD
259	Moonamkai-karingad Daiveli Kakkattil Road	1.620279	KOZHIKKOD
260	Moonamkai-karingad Daiveli Kakkattil Road	0.552436	KOZHIKKOD
261	Muttungal Pakramthalam Road	2.918416	KOZHIKKOD
262	Pootham Para Choormi Pakramthalam	0.426989	KOZHIKKOD
263	Pootham Para Choormi Pakramthalam	0.780627	KOZHIKKOD
264	Pootham Para Choormi Pakramthalam	1.805041	KOZHIKKOD
265	Mananthavady-Pakramthalam road	0.238648	KOZHIKKOD
266	Kulangarath-Nambithankundu Valook Vilangad	1.979961	KOZHIKKOD
267	Kallchi Vilangad Road	0.420278	KOZHIKKOD
268	Kallchi Vilangad Road	0.132211	KOZHIKKOD
269	Elamkulam - Thampalakadu	0.758704	KOTTAYAM
270	Koottickal - Kavalai - Plappally	0.440625	KOTTAYAM

Kerala State Disaster Management Plan, 2016

271	Koottickal - Kavalai - Plappally	1.444926	KOTTAYAM
272	Koottickal - Kavalai - Plappally	0.002589	KOTTAYAM
273	Parathodu Kalluvelly Vengathanam road	0.87349	KOTTAYAM
274	Sabarimala Koadikanal road	0.581261	KOTTAYAM
275	Mundakayam Elavunkal road	1.695029	KOTTAYAM
276	Mundakayam Elavunkal road	0.214942	KOTTAYAM
277	Mundakayam Elavunkal road	0.268557	KOTTAYAM
278	Mukkoottuthara - Edakadathy Pampavally Road	1.672998	KOTTAYAM
279	Sabarimala Koadikanal road	0.433068	KOTTAYAM
280	Mundakayam Elavunkal road	2.668263	KOTTAYAM
281	Propos MES College road	0.202672	KOTTAYAM
282	Karinilam - Punchavayal 504	0.683883	KOTTAYAM
283	Karinilam - Punchavayal 504	0.257027	KOTTAYAM
284	Karithodu - Vayanasala Mattannoorkara - Nedumkavu roya l Road	0.08533	KOTTAYAM
285	Propos MES College road	0.198558	KOTTAYAM
286	Erumely Police Station Kodithottam road	1.080213	KOTTAYAM
287	Charalla Hospital Police Station road	0.676336	KOTTAYAM
288	Ring Roads System Erumely (a.) Koratty - Orungal kadavu Karimbint	0.178504	KOTTAYAM
289	Link road Between Erumely Mukkada road Koratty Karibinthodu road	0.226008	KOTTAYAM
290	Erumely Police Station Kodithottam road	0.031539	KOTTAYAM
291	Mundakayam Elavunkal road	1.015265	KOTTAYAM
292	Mundakayam Elavunkal road	2.630766	KOTTAYAM
293	Mundakayam Elavunkal road	0.053891	PATHANAMTHITTA
294	Punchavayal - Pakkanam Manjalaruvi road	1.264126	KOTTAYAM
295	Punchavayal - Pakkanam Manjalaruvi road	0.125138	KOTTAYAM
296	Punchavayal - Pakkanam Manjalaruvi road	0.488346	KOTTAYAM
297	Punchavayal - Pakkanam Manjalaruvi road	0.245102	KOTTAYAM
298	Karinilam - Punchavayal 504	1.778488	KOTTAYAM
299	Karinilam - Punchavayal 504	0.26969	KOTTAYAM
300	Madukka - Kombukuthy TR & T Estate Eoad	3.606383	KOTTAYAM
301	Cheruvally - Poovatholi Valliyanthottam - Konnakulam Charuvely Road	1.149318	KOTTAYAM
302	Karinilam - Punchavayal 504	0.993634	KOTTAYAM
303	Karinilam - Punchavayal 504	0.65504	KOTTAYAM
304	Karinilam Pachima 116 colony road	0.856256	KOTTAYAM
305	Mundakayam Elavunkal road	1.57688	KOTTAYAM
306	Mundakayam Elavunkal road	0.709667	KOTTAYAM
307	Edakunnam - Vattakkavu Road	1.79138	KOTTAYAM
308	Mundakayam Parathanam Road	0.265473	KOTTAYAM
309	Mundakayam Parathanam Road	0.357416	KOTTAYAM
310	Gracy memorial church road	0.0989	KOTTAYAM
311	Kanjirappally - Elikulam Road	0.013534	KOTTAYAM

Kerala State Disaster Management Plan, 2016

312	Parathodu - Pinnakkanadu Road	0.381281	KOTTAYAM
313	Anakuzhy - Parathanam Road	0.247274	KOTTAYAM
314	Anakuzhy - Parathanam Road	0.101499	KOTTAYAM
315	Anakuzhy - Parathanam Road	0.185421	KOTTAYAM
316	Anakuzhy - Parathanam Road	2.234721	KOTTAYAM
317	Kottickal Kavala Cholathadam road	1.076124	KOTTAYAM
318	Parathodu Kalluvelly Vengathanam road	2.493186	KOTTAYAM
319	Chotty - Oorackanadu - Malika	0.493956	KOTTAYAM
320	Chotty - Oorackanadu - Malika	0.250809	KOTTAYAM
321	Chotty - Oorackanadu - Malika	1.492975	KOTTAYAM
322	Koottickal - Kavalai - Plappally	2.020785	KOTTAYAM
323	Koottickal - Kavalai - Plappally	0.738101	KOTTAYAM
324	Koottickal - Kavalai - Plappally	0.535137	KOTTAYAM
325	Koottickal - Kavalai - Plappally	0.332589	KOTTAYAM
326	Koottickal - Kavalai - Plappally	0.258522	KOTTAYAM
327	Koottickal - Kavalai - Plappally	0.409411	KOTTAYAM
328	Mundakayam-Koottickal Elamkadu	0.43985	KOTTAYAM
329	Erattupetta - Chennadu Road	1.140619	KOTTAYAM
330	Pinnakkanadu Pazhaothadom Road	0.050095	KOTTAYAM
331	Pinnakkanadu Pazhaothadom Road	0.439861	KOTTAYAM
332	Mundakayam-Koottickal Elamkadu	1.582122	KOTTAYAM
333	Poonjar - Alumthura Road	1.34489	KOTTAYAM
334	Poonjar - Alumthura Road	0.17563	KOTTAYAM
335	Erattupetta - Peerumade road	0.184776	KOTTAYAM
336	Erattupetta - Peerumade road	12.517339	KOTTAYAM
337	Konippadu Macombu Road	0.531344	KOTTAYAM
338	Kochuveetipeedika	1.615341	KOTTAYAM
339	Chennad Melukadevi Temple	0.817365	KOTTAYAM
340	Chennad Melukadevi Temple	0.982043	KOTTAYAM
341	Poonjar - Kaippally - Enthayar Road	0.770999	KOTTAYAM
342	Poonjar - Kaippally - Enthayar Road	5.32109	KOTTAYAM
343	Poonjar - Kaippally - Enthayar Road	1.724982	KOTTAYAM
344	Thangalpara road (Elamkadu -)Kolahalamedu Thangalpara - Vagamon)	4.48213	KOTTAYAM
345	Thangalpara road (Elamkadu -)Kolahalamedu Thangalpara - Vagamon)	0.031663	KOTTAYAM
346	Thangalpara road (Elamkadu -)Kolahalamedu Thangalpara - Vagamon)	1.00227	KOTTAYAM
347	Thangalpara road (Elamkadu -)Kolahalamedu Thangalpara - Vagamon)	0.85804	KOTTAYAM
348	Poonjar Peringalam Road	0.109266	KOTTAYAM
349	Poonjar Peringalam Road	1.807712	KOTTAYAM
350	Erattupetta - Chennadu Road	0.437	KOTTAYAM
351	Teekoy - Maravikkallu	0.486545	KOTTAYAM
352	Teekoy - Maravikkallu	0.21743	KOTTAYAM

Kerala State Disaster Management Plan, 2016

353	Ambara Mankombu Road	0.112417	KOTTAYAM
354	Teekoy Thalanadu - Moonnilavu Road	0.583733	KOTTAYAM
355	Teekoy Thalanadu - Moonnilavu Road	1.461378	KOTTAYAM
356	Teekoy Thalanadu - Moonnilavu Road	0.069818	KOTTAYAM
357	Teekoy - Cheripadu	0.506674	KOTTAYAM
358	Teekoy - Cheripadu	0.250268	KOTTAYAM
359	Teekoy - Aadukkom Road	0.475019	KOTTAYAM
360	Teekoy - Aadukkom Road	0.556436	KOTTAYAM
361	Ambara Mankombu Road	0.305075	KOTTAYAM
362	Teekoy Thalanadu - Moonnilavu Road	2.242547	KOTTAYAM
363	Chamapara_vellani road	0.155535	KOTTAYAM
364	Chamapara_vellani road	0.775361	KOTTAYAM
365	Chamapara_vellani road	0.430503	KOTTAYAM
366	Adukkum Meludukkam Road	0.643466	KOTTAYAM
367	Adukkum Meludukkam Road	0.582467	KOTTAYAM
368	Allanadu Ullanadu Anthinadu Road	0.532278	KOTTAYAM
369	Ambara Mankombu Road	1.907302	KOTTAYAM
370	Valavoor St. Thomas Mount Kalamukalam	0.268483	KOTTAYAM
371	Vellapura Chakkampuzha ElampoZHuthu road	0.495609	KOTTAYAM
372	Elivalley Alamattom Road	0.080968	KOTTAYAM
373	Kurumannu Kayoor - Plassanal Road	1.985833	KOTTAYAM
374	Uzhavoor - Edakkoly Road	0.719843	KOTTAYAM
375	Ramapuram - Kondadu ? Chakkampuzha Road	0.147129	KOTTAYAM
376	Kondadu Uzhavoor Road	0.414614	KOTTAYAM
377	Valiyathu - Neelor Road	0.175749	KOTTAYAM
378	Valiyathu - Neelor Road	0.390305	KOTTAYAM
379	Neeloor Mattathippara Road	0.266212	KOTTAYAM
380	Kanjiramkavala Kolani Mechal Neellappara Narimatt	10.906758	KOTTAYAM
381	Kanjiramkavala Kolani Mechal Neellappara Narimatt	0.362781	KOTTAYAM
382	Kanjiramkavala Kolani Mechal Neellappara Narimatt	0.937411	KOTTAYAM
383	Sabarimala Koadikanal road	0.979743	KOTTAYAM
384	Sabarimala Koadikanal road	0.004998	KOTTAYAM
385	Sabarimala Koadikanal road	0.164849	KOTTAYAM
386	Ellupuram Neeloor Road	0.049375	KOTTAYAM
387	Ellupuram Neeloor Road	1.271097	KOTTAYAM
388	Sabarimala Koadikanal road	1.707077	KOTTAYAM
389	Neeloor Mattathippara Road	0.849776	KOTTAYAM
390	Koothattukulam Ramapuram Road	0.564664	KOTTAYAM
391	Manathoor Maniyakkumpara Road	1.148407	KOTTAYAM
392	Puthuvely Veliyannoor Thamarakkad	0.233574	KOTTAYAM
393	Ramapuram - Marika Road	0.116961	KOTTAYAM
394	Sabarimala - Kodaikkanal	0.00498	KOTTAYAM
395	Vazhithala Kuninji road	0.001916	KOTTAYAM

Kerala State Disaster Management Plan, 2016

396	Senthuruni Estate road	0.752972	KOLLAM
397	Heriford Estate Road	2.416369	KOLLAM
398	Heriford Estate Road	0.377425	KOLLAM
399	Nellikunnam - Chepra road	0.150631	KOLLAM
400	Thiruvananthapuram - Thenmala road	0.277024	KOLLAM
401	Kalthuruthy Coffee Estate road	0.525688	KOLLAM
402	Kalthuruthy Coffee Estate road	0.018707	KOLLAM
403	Kalthuruthy Coffee Estate road	1.446708	KOLLAM
404	Alimukku - Karavoor road	0.238291	KOLLAM
405	Mekkara - Achenkoil road	2.042336	KOLLAM
406	Elamannoor - Kalanjoor Rd	0.282071	KOLLAM
407	Mundakayam-Koottickal Elamkadu	0.006616	IDUKKI
408	Manathoor Maniyakkumpara Road	0.427326	IDUKKI
409	Thekkamala - Murinjapuzha road	0.689976	IDUKKI
410	Thekkamala - Murinjapuzha road	0.597844	IDUKKI
411	Murinjapuzha mathamba road portion from Kappaluvenga to kanayankavay	0.408562	IDUKKI
412	35th mile K.K.road to Thekkemala via Paloorkavu	0.513777	IDUKKI
413	Murinjapuzha mathamba road portion from Kappaluvenga to kanayankavay	0.179856	IDUKKI
414	Cheruvallikulam - Kanayankavali Koinad road	1.285131	IDUKKI
415	Cheruvallikulam - Kanayankavali Koinad road	0.496342	IDUKKI
416	Cheruvallikulam - Kanayankavali Koinad road	2.41694	IDUKKI
417	Chuzhippu Nediyaoram road	1.724872	IDUKKI
418	Murinjapuzha mathamba road portion from Kappaluvenga to kanayankavay	1.785496	IDUKKI
419	NH 220	3.499347	IDUKKI
420	NH 220	1.858095	IDUKKI
421	NH 220	0.760747	IDUKKI
422	NH 220	0.192238	IDUKKI
423	Anachari - Azhangad road	0.67542	IDUKKI
424	Anachari - Azhangad road	0.836154	IDUKKI
425	44th Mile K.K.road to Arudai	0.573933	IDUKKI
426	44th Mile K.K.road to Arudai	0.013791	IDUKKI
427	44th Mile K.K.road to Arudai	0.684704	IDUKKI
428	Vandiperiyar - Paruthumpara road	0.083744	IDUKKI
429	Vandiperiyar - Paruthumpara road	0.282368	IDUKKI
430	Vandiperiyar - Paruthumpara road	0.618193	IDUKKI
431	NH 220	1.726372	IDUKKI
432	Kallar Gramby road	0.834394	IDUKKI
433	Kallar Gramby road	1.552911	IDUKKI
434	Vandiperiyar Moozhiyar road	0.04144	IDUKKI
435	Vandiperiyar Moozhiyar road	0.474359	IDUKKI
436	Vandiperiyar Moozhiyar road	0.685727	IDUKKI

Kerala State Disaster Management Plan, 2016

437	Kuttikkanam - Old Palace road	0.486822	IDUKKI
438	NH 220	1.562565	IDUKKI
439	NH 220	1.976613	IDUKKI
440	Glenmery road	1.432672	IDUKKI
441	NH 220	0.061249	IDUKKI
442	Enthayar - Urumbikkara road	0.779716	IDUKKI
443	Enthayar - Urumbikkara road	0.878833	IDUKKI
444	Enthayar - Urumbikkara road	1.868667	IDUKKI
445	Vellani - Chenkara road	0.345942	IDUKKI
446	Vellani - Chenkara road	0.415211	IDUKKI
447	Vellani - Chenkara road	0.06026	IDUKKI
448	Vellani - Chenkara road	0.590444	IDUKKI
449	Ernakulam - Thekkady	0.887703	IDUKKI
450	Ernakulam - Thekkady	0.686156	IDUKKI
451	Anavilasam- Thekkady	0.207092	IDUKKI
452	Anavilasam- Thekkady	0.177161	IDUKKI
453	Munnar - Kumili road	0.675751	IDUKKI
454	Chappath - Chenkara road	0.20736	IDUKKI
455	Chappath - Chenkara road	0.44425	IDUKKI
456	Hill Highway	0.175112	IDUKKI
457	Hill Highway	0.223771	IDUKKI
458	Kattappana Kumily road (Vis) Vallakadavu	1.50881	IDUKKI
459	kadassikkadavu - Vazhaveedu - Sasthamnada road	0.58912	IDUKKI
460	Hill Highway	0.422503	IDUKKI
461	Hill Highway	0.188921	IDUKKI
462	Elappara - Laundry Estate road	0.4487	IDUKKI
463	Elappara - Laundry Estate road	1.822809	IDUKKI
464	Elappara - Laundry Estate road	0.109182	IDUKKI
465	Kattappana Kumily road (Vis) Vallakadavu	0.923293	IDUKKI
466	Ernakulam - Thekkady	0.733926	IDUKKI
467	Ernakulam - Thekkady	0.616182	IDUKKI
468	Ernakulam - Thekkady	0.210391	IDUKKI
469	Ernakulam - Thekkady	0.17508	IDUKKI
470	Ernakulam - Thekkady	1.974158	IDUKKI
471	Ernakulam - Thekkady	1.135103	IDUKKI
472	Ernakulam - Thekkady	0.407569	IDUKKI
473	Nariyampara - Vallakkadavu road	0.8405	IDUKKI
474	Hill Highway	0.940216	IDUKKI
475	Thodupuzha - Puliyanmala	1.347163	IDUKKI
476	Thodupuzha - Puliyanmala	0.081152	IDUKKI
477	Muvattupuzha - Theni	0.237655	IDUKKI
478	Puliyanmal - Cumbanmedu road	0.197625	IDUKKI
479	Muvattupuzha - Theni	0.568905	IDUKKI

Kerala State Disaster Management Plan, 2016

480	Muvattupuzha-Theni Link Road	0.367641	IDUKKI
481	Mulagamedu - Manthrikkannam - Vellayamkudi road	0.82224	IDUKKI
482	Mulagamedu - Manthrikkannam - Vellayamkudi road	0.327786	IDUKKI
483	Kanjar Pullikkanam road	0.45827	IDUKKI
484	Kanjar Pullikkanam road	2.440818	IDUKKI
485	Kanjar Pullikkanam road	0.914843	IDUKKI
486	Kanjar Pullikkanam road	2.430896	IDUKKI
487	Nirappelkkada - Anakuthi - Poovers Mount - Chakkakkanam road	0.963044	IDUKKI
488	Vellammkudi - Konginippadavu - Kurisumala - Nanguthotti road	0.031901	IDUKKI
489	Vellammkudi - Konginippadavu - Kurisumala - Nanguthotti road	0.337049	IDUKKI
490	Vellammkudi - Konginippadavu - Kurisumala - Nanguthotti road	0.107597	IDUKKI
491	Ernakulam - Thekkady	0.551253	IDUKKI
492	Ernakulam - Thekkady	0.481283	IDUKKI
493	Ernakulam - Thekkady	1.006006	IDUKKI
494	Ernakulam - Thekkady	4.411559	IDUKKI
495	Ernakulam - Thekkady	0.904664	IDUKKI
496	Vellammkudi - Konginippadavu - Kurisumala - Nanguthotti road	0.141431	IDUKKI
497	Balagram Puliyanmala road	0.622804	IDUKKI
498	Balagram Puliyanmala road	0.314275	IDUKKI
499	Balagram Puliyanmala road	0.260147	IDUKKI
500	Thodupuzha - Puliyanmala	0.249946	IDUKKI
501	Thodupuzha - Puliyanmala	1.27628	IDUKKI
502	7th Mile Chembalam road	0.412552	IDUKKI
503	Kanjar Pullikkanam road	5.174313	IDUKKI
504	Thodupuzha - Puliyanmala	1.29292	IDUKKI
505	Thodupuzha - Puliyanmala	2.647798	IDUKKI
506	Thodupuzha - Puliyanmala	0.688289	IDUKKI
507	Munnar - Kumili road	0.493167	IDUKKI
508	Kumarakam - Cambammedu - Cambum	0.110289	IDUKKI
509	Muttom karikunnam road to anthinad Melukavu	0.570336	IDUKKI
510	Muttom karikunnam road to anthinad Melukavu	0.519959	IDUKKI
511	Sabarimala - Kodaikkanal	0.099404	IDUKKI
512	Munnar - Kumili road	0.012718	IDUKKI
513	Thodupuzha - Puliyanmala	1.144228	IDUKKI
514	Thodupuzha - Puliyanmala	0.192479	IDUKKI
515	Thodupuzha - Puliyanmala	0.570875	IDUKKI
516	Thodupuzha - Puliyanmala	0.023175	IDUKKI
517	Thodupuzha - Puliyanmala	0.42611	IDUKKI
518	Thodupuzha - Puliyanmala	0.312922	IDUKKI
519	Munnar - Kumili road	0.041938	IDUKKI

Kerala State Disaster Management Plan, 2016

520	Kanjar karukappilly road	0.260307	IDUKKI
521	Kanjar karukappilly road	0.493467	IDUKKI
522	Kalvarimount - Thankamani road	0.037502	IDUKKI
523	Kalvarimount - Thankamani road	0.17605	IDUKKI
524	Kalvarimount - Thankamani road	0.208923	IDUKKI
525	Kumarakam - Cambammedu - Cambum	2.385344	IDUKKI
526	Kumarakam - Cambammedu - Cambum	0.214994	IDUKKI
527	Muvattupuzha - Theni	1.502254	IDUKKI
528	Muttom - Kurissupally - Edapplally - pazhay	0.285086	IDUKKI
529	Muttom - Kurissupally - Edapplally - pazhay	0.087768	IDUKKI
530	Karipalangad - Devaraupara - Poochipra - Ve	0.349686	IDUKKI
531	Karipalangad - Devaraupara - Poochipra - Ve	1.316954	IDUKKI
532	Vazhithala Kuninji road	0.001242	IDUKKI
533	Thankamany Neelivayal Kottayamkanam prakash road Km 0/000 to 4/000	0.090694	IDUKKI
534	Muvattupuzha - Theni	0.090446	IDUKKI
535	Narakkakanam - Thankamony road	0.172898	IDUKKI
536	Narakkakanam - Thankamony road	0.862566	IDUKKI
537	Muvattupuzha - Theni	0.024866	IDUKKI
538	Thodupuzha - Puliyanmala	0.716888	IDUKKI
539	Thodupuzha - Puliyanmala	1.647233	IDUKKI
540	Thodupuzha - Puliyanmala	0.310756	IDUKKI
541	Thodupuzha - Puliyanmala	1.966905	IDUKKI
542	Karikunnam Mattathipara road	0.153902	IDUKKI
543	Thodupuzha - Puliyanmala	1.229887	IDUKKI
544	Thodupuzha - Puliyanmala	0.977579	IDUKKI
545	Munnar - Kumili road	0.571403	IDUKKI
546	Thodupuzha - Puliyanmala	0.583103	IDUKKI
547	Colony road at Paremavu	0.882011	IDUKKI
548	Muvattupuzha - Theni	0.208214	IDUKKI
549	Vazhithala Kuninji road	0.299216	IDUKKI
550	Kuniji - Kooppukavala road	0.3208	IDUKKI
551	Kumarakam - Cambammedu - Cambum Road	0.603752	IDUKKI
552	Pannimattom - Poomala - Methotti - Moolekka	0.553871	IDUKKI
553	Pannimattom - Poomala - Methotti - Moolekka	0.177665	IDUKKI
554	Pannimattom - Poomala - Methotti - Moolekka	0.11086	IDUKKI
555	Pannimattom - Poomala - Methotti - Moolekka	0.747825	IDUKKI
556	Pannimattom - Poomala - Methotti - Moolekka	0.738602	IDUKKI
557	Colony road at Pinav	0.267384	IDUKKI
558	Colony road at Pinav	0.220436	IDUKKI
559	Colony road at Pinav	1.082702	IDUKKI
560	Thattakuzha Cheppukulam road	0.730146	IDUKKI
561	Kumarakam - Cambammedu - Cambum	0.961341	IDUKKI
562	Munierumma - Udumbanchola road	0.22367	IDUKKI

Kerala State Disaster Management Plan, 2016

563	Munierumma - Udumbanchola road	0.328777	IDUKKI
564	Munierumma - Udumbanchola road	0.108689	IDUKKI
565	Munierumma - Udumbanchola road	0.415192	IDUKKI
566	Thadiyampadu - Vimalagori - Santhigram	0.051786	IDUKKI
567	Thadiyanpadu - Kuthirakkallu -Mariyapuram road	0.81149	IDUKKI
568	Thadiyanpadu - Kuthirakkallu -Mariyapuram road	1.522779	IDUKKI
569	Thoprankudy Melechinnar Road	0.620923	IDUKKI
570	Sabarimala - Kodaikanal	0.12963	IDUKKI
571	Thadiyampadu - Vimalagori - Santhigram	1.64666	IDUKKI
572	Thadiyampadu - Vimalagori - Santhigram	0.465773	IDUKKI
573	Thadiyampadu - Vimalagori - Santhigram	0.19397	IDUKKI
574	Poovathinkalkaval Odakkaucity	1.253222	IDUKKI
575	Poovathinkalkaval Odakkaucity	0.190128	IDUKKI
576	Poovathinkalkaval Odakkaucity	0.149405	IDUKKI
577	Thadiyampadu - Vimalagori - Santhigram	0.019589	IDUKKI
578	Prakash Karikkinmedu Upputhode road	0.975699	IDUKKI
579	Prakash Karikkinmedu Upputhode road	0.126158	IDUKKI
580	Prakash Karikkinmedu Upputhode road	0.660993	IDUKKI
581	Chalicity Vettikkamamattom road	0.234134	IDUKKI
582	Chalicity Vettikkamamattom road	0.100119	IDUKKI
583	Rajamudy Parakkadavu road	0.243533	IDUKKI
584	Udumbanoor Cheppukulam thattakuzha road	0.328851	IDUKKI
585	Thadiyampadu - Vimalagori - Santhigram	0.307701	IDUKKI
586	Thadiyampadu - Vimalagori - Santhigram	0.294086	IDUKKI
587	Sabarimala - Kodaikanal	0.372536	IDUKKI
588	Sabarimala - Kodaikanal	0.154978	IDUKKI
589	pathinaram kandom prakash road	0.331014	IDUKKI
590	Kumarakam - Cambammedu - Cambum	0.422556	IDUKKI
591	Painavu Ashokavala	1.241041	IDUKKI
592	Muvattupuzha - Theni	3.781996	IDUKKI
593	Kumarakam - Cambammedu - Cambum	0.507261	IDUKKI
594	Sabarimala - Kodaikanal	0.710781	IDUKKI
595	Poovathinkalkaval Odakkaucity	0.431205	IDUKKI
596	Rajakkadu Chakkulathimedu road	2.30642	IDUKKI
597	Sabarimala - Kodaikanal	0.173485	IDUKKI
598	Adimaly Chithirapuram road	0.020968	IDUKKI
599	Adimaly Chithirapuram road	1.74945	IDUKKI
600	Munnar Top Station road	4.130089	IDUKKI
601	Munnar Top Station road	0.036675	IDUKKI
602	Munnar Top Station road	1.361101	IDUKKI
603	Munnar Top Station road	0.10731	IDUKKI
604	Munnar Top Station road	0.791652	IDUKKI
605	Munnar Top Station road	0.198732	IDUKKI

Kerala State Disaster Management Plan, 2016

606	S.P.puram Kanthaloer road	0.445941	IDUKKI
607	S.P.puram Kanthaloer road	0.99525	IDUKKI
608	S.P.puram Kanthaloer road	2.938152	IDUKKI
609	S.P.puram Kanthaloer road	0.884654	IDUKKI
610	Sabarimala - Kodaikanal	1.070747	IDUKKI
611	Sabarimala - Kodaikanal	0.267612	IDUKKI
612	Sabarimala - Kodaikanal	1.749314	IDUKKI
613	Sabarimala - Kodaikanal	1.306259	IDUKKI
614	Kumarakam - Cambammedu - Cambum	0.773679	IDUKKI
615	Kumarakam - Cambammedu - Cambum	0.575274	IDUKKI
616	Alappuzha - Madurai	0.103679	IDUKKI
617	Sabarimala - Kodaikanal	0.00792	IDUKKI
618	Sabarimala - Kodaikanal	0.094171	IDUKKI
619	Karimban Murickassery road	0.185419	IDUKKI
620	Sabarimala - Kodaikanal	1.542089	IDUKKI
621	Alappuzha - Madurai	1.567049	IDUKKI
622	Painavu Ashokavala	0.866222	IDUKKI
623	Poovathinkalkaval Odakkaucity	0.286123	IDUKKI
624	Poovathinkalkaval Odakkaucity	0.273666	IDUKKI
625	Alappuzha- Madura	0.378852	IDUKKI
626	Murukkassery -Thekkumthandu -Periyarvaly - Chappath Pakuthippalam r	0.413878	IDUKKI
627	Alappuzha - Madurai	0.19375	IDUKKI
628	Alappuzha - Madurai	0.389628	IDUKKI
629	Idukki Neriyaangalam road	1.928703	IDUKKI
630	Murickassery Chinnar road	0.628884	IDUKKI
631	Udumbanoor Vazhathope road	0.62152	IDUKKI
632	Udumbanoor Vazhathope road	2.956307	IDUKKI
633	Udumbanoor Vazhathope road	0.588609	IDUKKI
634	Udumbanoor Vazhathope road	0.089778	IDUKKI
635	Mylandumpara - Vattkanippara - Kuthungal -Rajakkad road	0.504997	IDUKKI
636	Mylandumpara - Vattkanippara - Kuthungal -Rajakkad road	0.261169	IDUKKI
637	Mylandumpara - Vattkanippara - Kuthungal -Rajakkad road	0.410331	IDUKKI
638	Panamkutty - Magua chinnar road	0.548909	IDUKKI
639	Thalakkanam - Mankavu - Chinnar road	0.21146	IDUKKI
640	Kambilikam Thinkalkkadu road (via) Muniyara	0.205968	IDUKKI
641	Thekkinthandu Rajapuram - Keerithodu road	0.314226	IDUKKI
642	Thekkinthandu Rajapuram - Keerithodu road	0.663938	IDUKKI
643	Thekkinthandu Rajapuram - Keerithodu road	0.226984	IDUKKI
644	Thekkinthandu Rajapuram - Keerithodu road	0.074841	IDUKKI
645	Idukki Neriyaangalam road	1.752991	IDUKKI
646	Idukki Neriyaangalam road	0.58271	IDUKKI
647	Thekkinthandu Rajapuram - Keerithodu road	0.751559	IDUKKI
648	Sabarimala - Kodaikanal	0.204551	IDUKKI

Kerala State Disaster Management Plan, 2016

649	Sabarimala - Kodaikanal	0.272996	IDUKKI
650	Sabarimala - Kodaikkanal	1.118151	IDUKKI
651	Chemmanar Gap road	1.05097	IDUKKI
652	Chemmanar Gap road	0.222727	IDUKKI
653	Chemmanar Gap road	0.937351	IDUKKI
654	Idukki Neriya mangalam road	0.635118	IDUKKI
655	Alappuzha- _ Madura	2.104215	IDUKKI
656	Alappuzha- _ Madura	0.227648	IDUKKI
657	Idukki Neriya mangalam road	1.172611	IDUKKI
658	Idukki Neriya mangalam road	0.817725	IDUKKI
659	Sabarimala - Kodaikkanal	0.218935	IDUKKI
660	Sabarimala - Kodaikkanal	0.704712	IDUKKI
661	Sabarimala - Kodaikanal	0.158255	IDUKKI
662	Thalakkanam - Mankavu - Chinnar road	0.394444	IDUKKI
663	Thalakkanam - Mankavu - Chinnar road	1.369951	IDUKKI
664	Thalakkanam - Mankavu - Chinnar road	0.252965	IDUKKI
665	Thalakkanam - Mankavu - Chinnar road	0.292059	IDUKKI
666	Alappuzha - Madura	0.356321	IDUKKI
667	Murukkumthotti - vattappara - Melachmmnarinar - Udumbanchola r	0.708075	IDUKKI
668	Panamkutty - Magua chinnar road	0.397579	IDUKKI
669	Panamkutty - Magua chinnar road	0.276725	IDUKKI
670	Panamkutty - Magua chinnar road	0.18497	IDUKKI
671	Panamkutty - Magua chinnar road	0.294658	IDUKKI
672	Sabarimala - Kodaikkanal	0.107143	IDUKKI
673	Sabarimala - Kodaikkanal	1.020149	IDUKKI
674	Sabarimala - Kodaikanal	0.055519	IDUKKI
675	Rajakumary Mangathotty road	0.217253	IDUKKI
676	Rajakkadu Chakkulathimedu road	0.109512	IDUKKI
677	Rajakkadu Chakkulathimedu road	0.440132	IDUKKI
678	Rajakkadu Chakkulathimedu road	0.604906	IDUKKI
679	Munnar - Kumili road	0.127739	IDUKKI
680	Alappuzha- _ Madura	1.274219	IDUKKI
681	Neyyassery Thookkkumbansaddle road	0.521092	IDUKKI
682	Choorali - anappara - ummanchandi colony -kanjikuzhy theekkaemala ro	0.100186	IDUKKI
683	Choorali - anappara - ummanchandi colony -kanjikuzhy theekkaemala ro	0.270182	IDUKKI
684	Choorali - anappara - ummanchandi colony -kanjikuzhy theekkaemala ro	0.608737	IDUKKI
685	Choorali - anappara - ummanchandi colony -kanjikuzhy theekkaemala ro	0.206622	IDUKKI
686	Choorali - anappara - ummanchandi colony -kanjikuzhy theekkaemala ro	0.152152	IDUKKI
687	Alappuzha- _ Madura	0.380231	IDUKKI

Kerala State Disaster Management Plan, 2016

688	Vellathooval - Konnathady road	0.605614	IDUKKI
689	Rajakkadu-Ponmudi Road via Kolathrakuzhy	0.32191	IDUKKI
690	Rajakkadu-Ponmudi Road via Kolathrakuzhy	0.290159	IDUKKI
691	Alappuzha-_ Madura	0.930652	IDUKKI
692	Alappuzha-_ Madura	0.296944	IDUKKI
693	Hill Highway	0.72339	IDUKKI
694	Munnar - Kumili road	0.063884	IDUKKI
695	Sabarimala - Kodaikanal	0.164296	IDUKKI
696	Sabarimala - Kodaikanal	0.176744	IDUKKI
697	Road from kallarkutty Perinjankutty road	1.246751	IDUKKI
698	Panamkutty Kallarkuty road	0.410966	IDUKKI
699	Panamkutty Kallarkuty road	0.544689	IDUKKI
700	Panamkutty Kallarkuty road	0.045854	IDUKKI
701	Adimaly Chithirapuram road	0.486716	IDUKKI
702	Alappuzha-_ Madura	1.839312	IDUKKI
703	Alappuzha-_ Madura	0.573936	IDUKKI
704	Alappuzha-_ Madura	0.748841	IDUKKI
705	Pooppara Koombanppara road	0.273186	IDUKKI
706	Pooppara Koombanppara road	0.456778	IDUKKI
707	Hill Highway(Chekuthanmukku PowerHouse Road)	0.293088	IDUKKI
708	Pazhayarikkandom - Ponnaduthan - Pattyakkudi road	0.077885	IDUKKI
709	Pazhayarikkandom - Ponnaduthan - Pattyakkudi road	1.417948	IDUKKI
710	Pazhayarikkandom - Ponnaduthan - Pattyakkudi road	0.332436	IDUKKI
711	Koombanpara - Odakkacity - Naikkunnu - Kallarkutty	0.280614	IDUKKI
712	NR city Rajakumari North - Muthuvankudy road	0.143387	IDUKKI
713	Mankadavu - Kallarkutty road	0.233207	IDUKKI
714	Anaviratty L.P.School - Mankadavu Aayiram Acre - Irunnoorekkar road (Vella	0.373017	IDUKKI
715	Anaviratty L.P.School - Mankadavu Aayiram Acre - Irunnoorekkar road (Vella	1.02685	IDUKKI
716	Chemmanar Gap road	0.892691	IDUKKI
717	Chemmanar Gap road	0.392427	IDUKKI
718	Neyyassery Thoockumbansaddle road	0.279939	IDUKKI
719	Neyyassery Thoockumbansaddle road	0.385907	IDUKKI
720	Neyyassery Thoockumbansaddle road	0.665097	IDUKKI
721	Neyyassery Thoockumbansaddle road	1.539629	IDUKKI
722	Koombanpara Mankadavu road	0.057239	IDUKKI
723	Hill Highway(Chekuthanmukku PowerHouse Road)	0.36859	IDUKKI
724	Hill Highway(Chekuthanmukku PowerHouse Road)	0.585442	IDUKKI
725	Hill Highway(Chekuthanmukku PowerHouse Road)	0.213055	IDUKKI
726	NH 49	2.67754	IDUKKI
727	Chathamattom - Mullaringad road	0.623932	IDUKKI
728	Sabarimala - Kodaikanal	1.110331	IDUKKI
729	Sabarimala - Kodaikanal	0.405173	IDUKKI

Kerala State Disaster Management Plan, 2016

730	NH 49	1.57221	IDUKKI
731	Kunjithani Khajanappara road	0.018312	IDUKKI
732	Periakummel Muttankad road	1.780277	IDUKKI
733	Rajakumari South - B division periyankanal Vilakku road	2.296956	IDUKKI
734	NH 49	0.143572	IDUKKI
735	NH 49	2.056218	IDUKKI
736	NH 49	0.594278	IDUKKI
737	NH 49	0.080108	IDUKKI
738	NH 49	1.502717	IDUKKI
739	Periakummel Muttankad road	0.847583	IDUKKI
740	Hill Highway	0.590143	IDUKKI
741	NH 49	0.671773	IDUKKI
742	Sabarimala - Kodaikanal	0.798152	IDUKKI
743	Hill Highway(Chekuthanmukku PowerHouse Road)	0.081785	IDUKKI
744	Hill Highway(Chekuthanmukku PowerHouse Road)	0.392981	IDUKKI
745	Kunjithanni Deseeyam road (Pallivasal Panchayath road)	0.334086	IDUKKI
746	Kunjithanni Deseeyam road (Pallivasal Panchayath road)	1.573759	IDUKKI
747	Kunjithanni Deseeyam road (Pallivasal Panchayath road)	0.010001	IDUKKI
748	NH 49	0.041538	IDUKKI
749	NH 49	0.684186	IDUKKI
750	NH 49	1.066235	IDUKKI
751	NH 49	1.325201	IDUKKI
752	NH 49	0.764423	IDUKKI
753	NH 49	1.844867	IDUKKI
754	NH 49	3.395348	IDUKKI
755	NH 49	0.427658	IDUKKI
756	Sabarimala - Kodaikanal	0.516262	IDUKKI
757	Sabarimala - Kodaikanal	0.105647	IDUKKI
758	S.D.'s Bungalow from turn to periyakanal factory road	1.416848	IDUKKI
759	Sabarimala - Kodaikkanal	4.276247	IDUKKI
760	Sabarimala - Kodaikkanal	2.73487	IDUKKI
761	NH 49	3.610596	IDUKKI
762	Irumpupalam - Padicappu - Pazhampallichal road	0.030777	IDUKKI
763	Irumpupalam - Padicappu - Pazhampallichal road	0.332225	IDUKKI
764	Irumpupalam - Padicappu - Pazhampallichal road	0.183278	IDUKKI
765	Irumpupalam - Padicappu - Pazhampallichal road	0.068349	IDUKKI
766	NH 49	0.964018	IDUKKI
767	NH 49	1.641618	IDUKKI
768	NH 49	1.187464	IDUKKI
769	NH 49	0.743543	IDUKKI
770	NH 49	0.967345	IDUKKI
771	NH 49	0.067034	IDUKKI
772	Road from Ramaswamy Iyer Barrage to Baisonvally	2.612025	IDUKKI

Kerala State Disaster Management Plan, 2016

773	Road from Ramaswamy Iyer Barrage to Baisonvally	0.84294	IDUKKI
774	NH 49	0.038898	IDUKKI
775	NH 49	0.14218	IDUKKI
776	NH 49	3.552706	IDUKKI
777	Pazhaya munnar - Chokkanad - Devikulam road (Munnar Panchayath)	0.331284	IDUKKI
778	Hill Highway	2.022734	IDUKKI
779	Hill Highway	0.098856	IDUKKI
780	NH 49	2.572578	IDUKKI
781	NH 49	1.860473	IDUKKI
782	Munnar Top Station road	0.836083	IDUKKI
783	Munnar Lekshmi Mankulam road	0.059479	IDUKKI
784	Munnar Lekshmi Mankulam road	4.227453	IDUKKI
785	Munnar Lekshmi Mankulam road	0.63033	IDUKKI
786	Munnar Lekshmi Mankulam road	0.784899	IDUKKI
787	Approach road to Government Engineering College Munnar	1.414363	IDUKKI
788	Approach road to Government Engineering College Munnar	1.134119	IDUKKI
789	Aluva - Munnar road	1.443475	IDUKKI
790	Aluva - Munnar road	0.095479	IDUKKI
791	Aluva - Munnar road	0.909804	IDUKKI
792	Aluva - Munnar road	0.327506	IDUKKI
793	Sabarimala - Kodaikanal	0.334575	IDUKKI
794	Mankulam Kuwait city Anakkulam road (Mankulam Panchayath road)	0.081933	IDUKKI
795	Mankulam Kuwait city Anakkulam road (Mankulam Panchayath road)	0.537932	IDUKKI
796	Ottamaram to vattavada	1.107856	IDUKKI
797	Ottamaram to vattavada	0.419787	IDUKKI
798	Northern Outlet road	0.476747	IDUKKI
799	Northern Outlet road	0.157432	IDUKKI
800	Northern Outlet road	0.011125	IDUKKI
801	Northern Outlet road	0.708539	IDUKKI
802	Northern Outlet road	0.223967	IDUKKI
803	Northern Outlet road	1.440519	IDUKKI
804	Northern Outlet road	3.415459	IDUKKI
805	Northern Outlet road	0.6507	IDUKKI
806	Northern Outlet road	0.231235	IDUKKI
807	Northern Outlet road	2.322483	IDUKKI
808	Northern Outlet road	0.070999	IDUKKI
809	Kanthaloor Marayoor road	1.915329	IDUKKI
810	Kanthaloor Marayoor road	0.604708	IDUKKI
811	Northern Outlet road	1.776708	IDUKKI
812	Northern Outlet road	0.547884	IDUKKI
813	Northern Outlet road	0.681186	IDUKKI

Kerala State Disaster Management Plan, 2016

814	Northern Outlet road	2.277141	IDUKKI
815	Neyyattinkara - Marayamuttom road	0.059543	THIRUVANANTHAP URAM
816	Amaravila - Ottasekharamangalam road	0.017414	THIRUVANANTHAP URAM
817	Amaravila - Ottasekharamangalam road	0.151264	THIRUVANANTHAP URAM
818	Aruvipuram Marayamuttom Danuvachapuram road	0.05229	THIRUVANANTHAP URAM
819	Aruvipuram Marayamuttom Danuvachapuram road	0.518098	THIRUVANANTHAP URAM
820	Koothali Pannimala road	0.480543	THIRUVANANTHAP URAM
821	Vavode Kathanthitta road	0.106881	THIRUVANANTHAP URAM
822	Koottappu - Sooravakani road	0.216135	THIRUVANANTHAP URAM
823	Nedumangad Shorlacode road	0.037935	THIRUVANANTHAP URAM
824	Thachottukavu - Mookkompalamoodu - Anthiyorkonam road	0.050514	THIRUVANANTHAP URAM
825	Vazhichal - Amboori road	0.252582	THIRUVANANTHAP URAM
826	Vazhichal - Amboori road	0.295426	THIRUVANANTHAP URAM
827	Ottasekharamangalam Olattimoodu Valiyavazhi	0.400378	THIRUVANANTHAP URAM
828	Ottasekharamangalam Olattimoodu Valiyavazhi	0.036154	THIRUVANANTHAP URAM
829	Arattukuzhi - Amboori Neyyar Dam road	0.021292	THIRUVANANTHAP URAM
830	Aduvally Pantha road	0.078277	THIRUVANANTHAP URAM
831	Neyyardam approach Marakkunnam Vlavatti road	0.241349	THIRUVANANTHAP URAM
832	Thriuvananthapuram Thenmala	0.285732	THIRUVANANTHAP URAM
833	Vattappanakadu Alumkuzhi Elavattom	0.149714	THIRUVANANTHAP URAM
834	Vithura - Bonacaud road	0.126637	THIRUVANANTHAP URAM
835	Vithura - Bonacaud road	6.784472	THIRUVANANTHAP URAM
836	Thriuvananthapuram Ponmudi road	5.655637	THIRUVANANTHAP URAM
837	Thriuvananthapuram Ponmudi road	0.469423	THIRUVANANTHAP URAM
838	Thriuvananthapuram Ponmudi road	1.077617	THIRUVANANTHAP URAM
839	Thriuvananthapuram Ponmudi road	1.858186	THIRUVANANTHAP URAM
840	Thriuvananthapuram Ponmudi road	0.011565	THIRUVANANTHAP

			URAM
841	Thriuvananthapuram Ponmudi road	0.059675	THIRUVANANTHAP URAM
842	Palode - Braimore road	1.651267	THIRUVANANTHAP URAM
843	Palode - Braimore road	0.894579	THIRUVANANTHAP URAM
844	Palode - Braimore road	1.353893	THIRUVANANTHAP URAM
845	Palode - Braimore road	0.673876	THIRUVANANTHAP URAM
846	Thriuvananthapuram Thenmala	0.129492	THIRUVANANTHAP URAM
847	Kelakam Adakathod	0.442302	KANNUR
848	Kelakam Adakathod	0.187016	KANNUR
849	Adakkathodu Memala Santhigiri road	0.24771	KANNUR
850	Adakkathodu Memala Santhigiri road	1.574393	KANNUR
851	Adakkathodu Memala Santhigiri road	0.763969	KANNUR
852	Adakkathodu Memala Santhigiri road	0.817578	KANNUR
853	Kuthuparamba Mooriyad Cheruvanchery road	0.098731	KANNUR
854	Kuthuparamba Mooriyad Cheruvanchery road	0.341985	KANNUR
855	Cheruparamba Pathikkal Vazhamala road	0.185281	KANNUR
856	Cheruparamba Pathikkal Vazhamala road	3.681	KANNUR
857	Cheruparamba Pathikkal Vazhamala road	0.340689	KANNUR
858	Thalassery Bavali road	0.153804	KANNUR
859	Pulikurumba Puranjan Chemberi road	0.120674	KANNUR
860	Mandalam Movampattom Karayathumchal road	0.365469	KANNUR
861	Mandalam Movampattom Karayathumchal road	0.281913	KANNUR
862	Naduvil town to Venkunnukavala road (Hiil Highway)	0.910875	KANNUR
863	Naduvil town to Venkunnukavala road (Hiil Highway)	0.78851	KANNUR
864	Iritty Nedumpoil road	0.140323	KANNUR
865	Varapeedika Manjulapuram road	0.279969	KANNUR
866	Varapeedika Manjulapuram road	0.563704	KANNUR
867	Poovanthumchola Chengome road	0.141639	KANNUR
868	Kolayad Tholambra road	0.008868	KANNUR
869	Varapeedika Manjulapuram road	0.213317	KANNUR
870	Irattathodu Madathilkavu Thottikavala	0.827385	KANNUR
871	Mattannur Sivapuram Tholambra Peravoor	0.046886	KANNUR
872	Kanichar Kalikeyam Valayamchal road	0.322332	KANNUR
873	Chavassery Neduvanad Thalachangad Kundu	0.219615	KANNUR
874	Iritty Nedumpoil road	0.036852	KANNUR
875	Valathodu Nirmalagiri 110 colony Chathi	0.529829	KANNUR
876	Valathodu Nirmalagiri 110 colony Chathi	0.075729	KANNUR
877	Karikottakari Valathodu road	0.958589	KANNUR
878	Karikottakari Valathodu road	0.490682	KANNUR

Kerala State Disaster Management Plan, 2016

879	Karikottakari Valathodu road	0.918499	KANNUR
880	Karikottakari Valathodu road	0.771544	KANNUR
881	Irikkur Blathur Manankari Kanjileri Kandakasseri	0.115856	KANNUR
882	edoor Kuttukappara karikottakari inthum	0.372149	KANNUR
883	Enthumkari Uruppumkutty Kurushumpallyka	0.665341	KANNUR
884	Ulikkal Therthala Kanjilery Kaniyarvayal road	0.103082	KANNUR
885	Irikkur Blathur Manankari Kanjileri Kandakasseri	0.166247	KANNUR
886	Kalliyad Oorathur Thermala road	0.787958	KANNUR
887	Payyavoor Kunnathoor Padamkaval Kanhirakolly road	0.471048	KANNUR
888	Ulikkal Therthala Kanjilery Kaniyarvayal road	0.030086	KANNUR
889	Thaliparamba Iritty road	0.219499	KANNUR
890	Ulikkal Arabi Kolithattu Peratta Thottipalam road	0.016219	KANNUR
891	Kelanpeedika Udayagirivayanasala Kooman	0.299027	KANNUR
892	Kelanpeedika Udayagirivayanasala Kooman	0.186387	KANNUR
893	Ulikkal Arabi Kolithattu Peratta Thottipalam road	0.007056	KANNUR
894	Sreekandapuram Kootumugam Payyavoor road	0.137625	KANNUR
895	Vallithodu Moonamkutty Kiliyanthara	0.857018	KANNUR
896	Thalassery Coorg road	0.361648	KANNUR
897	Edoor Companynirath Anapanthy Angadikad	0.037296	KANNUR
898	Edoor Companynirath Anapanthy Angadikad	0.116563	KANNUR
899		0.117323	KANNUR
900		0.156267	KANNUR
901		0.817935	KANNUR
902		0.498207	KANNUR
903	Valavupara Kacherikkadavu Palathumkadav	0.637979	KANNUR
904	Ulikkal Arabi Kolithattu Peratta Thottipalam road	0.360596	KANNUR
905	Ulikkal Arabi Kolithattu Peratta Thottipalam road	0.583726	KANNUR
906	Ulikkal Arabi Kolithattu Peratta Thottipalam road	1.049298	KANNUR
907	Ulikkal Arabi Kolithattu Peratta Thottipalam road	0.116191	KANNUR
908	Ulikkal Arabi Kolithattu Peratta Thottipalam road	0.321351	KANNUR
909	Sreekandapuram Kootumugam Chemberi road	0.243928	KANNUR
910	Sreekandapuram Kootumugam Chemberi road	0.577774	KANNUR
911	Valakai Chuzhali Chempanthotty road	0.009161	KANNUR
912	Neruvambram Payattuchal Chemberi road	1.021857	KANNUR
913		0.349548	KANNUR
914	Payyavoor Kunnathoor Padamkaval Kanhirakolly road	1.287842	KANNUR
915	Payyavoor Kunnathoor Padamkaval Kanhirakolly road	3.40824	KANNUR
916	Edamana Kuttiyara Areekamala road	0.315045	KANNUR
917	Nuchiyad Manikadavu Kanhirakolly road	1.970568	KANNUR
918	Nuchiyad Manikadavu Kanhirakolly road	0.63351	KANNUR
919		0.315156	KANNUR
920	Edamana Kuttiyara Areekamala road	0.878308	KANNUR
921	Chundaparamba Pooparamba Nellikutty Vellad Karuvan	1.156125	KANNUR

Kerala State Disaster Management Plan, 2016

922	Chundaparamba Pooparamba Nellikutty Vellad Karuvan	0.245079	KANNUR
923	Venkunnukavala to Puranjan road (Hiil Highway)	0.189139	KANNUR
924	Edamana Kuttiyara Areekamala road	0.243649	KANNUR
925	Edamana Kuttiyara Areekamala road	0.991012	KANNUR
926	Edamana Kuttiyara Areekamala road	0.318514	KANNUR
927	Edamana Kuttiyara Areekamala road	0.625012	KANNUR
928	Edamana Kuttiyara Areekamala road	0.445703	KANNUR
929	Edamana Kuttiyara Areekamala road	0.285701	KANNUR
930	ETC poomangalam mazhoor pannyoor kalikadavu padapa	0.125055	KANNUR
931	Oduvilathattu Naduvil Kudiyannal road	0.08864	KANNUR
932	ETC poomangalam mazhoor pannyoor kalikadavu padapa	0.388978	KANNUR
933	Vilakkannur Kanikkathodu Padappangad road	0.103496	KANNUR
934	Chemberi Kudiyannala road	0.924187	KANNUR
935	Oduvilathattu Naduvil Kudiyannal road	1.74135	KANNUR
936	Oduvilathattu Naduvil Kudiyannal road	0.005459	KANNUR
937	Payyavoor Kunnathoor Padamkaval Kanhirakolly road	0.203132	KANNUR
938	Payyavoor Kunnathoor Padamkaval Kanhirakolly road	0.907759	KANNUR
939	Chundaparamba Pooparamba Nellikutty Vellad Karuvan	0.593839	KANNUR
940	Chundaparamba Pooparamba Nellikutty Vellad Karuvan	0.271671	KANNUR
941	Chundaparamba Pooparamba Nellikutty Vellad Karuvan	0.699703	KANNUR
942	Ranadamtheru Rathnagiri Gandikavala Vanchiyam road	0.289598	KANNUR
943	Ranadamtheru Rathnagiri Gandikavala Vanchiyam road	0.812545	KANNUR
944		0.162486	KANNUR
945		1.298942	KANNUR
946		0.625795	KANNUR
947	Oduvilathattu Naduvil Kudiyannal road	0.257212	KANNUR
948	Ranadamtheru Rathnagiri Gandikavala Vanchiyam road	0.278228	KANNUR
949	Chundaparamba Pooparamba Nellikutty Vellad Karuvan	0.181285	KANNUR
950	Payyavoor Paisakkari Chandanakkampara Vanchiyam ro	0.871273	KANNUR
951	Chundaparamba Pooparamba Nellikutty Vellad Karuvan	1.334324	KANNUR
952	Karuvanchal to Naduvil (Hiil Highway)	0.513636	KANNUR
953	Karuvanchal Vayattuparamba Pothukundu Naduvil hill	0.441919	KANNUR
954	Ranadamtheru Rathnagiri Gandikavala Vanchiyam road	0.799191	KANNUR
955	Ranadamtheru Rathnagiri Gandikavala Vanchiyam road	0.761303	KANNUR
956	Ranadamtheru Rathnagiri Gandikavala Vanchiyam road	0.332507	KANNUR
957	Taliparamba Coorg Boarder road	0.314623	KANNUR
958	Methurumba Chapparappadavu Kuttoor road	0.147166	KANNUR
959	Oduvilathattu Naduvil Kudiyannal road	0.106779	KANNUR
960	Manikadavu Shanthagiri Chittari road	1.982785	KANNUR
961	Vilakkannur Udumbumchola Vayattuparamba road	0.376064	KANNUR
962		1.42761	KANNUR
963		0.598263	KANNUR
964		0.477078	KANNUR

Kerala State Disaster Management Plan, 2016

965	Chundaparamba Pooparamba Nellikutty Vellad Karuvan	0.559195	KANNUR
966	Chundaparamba Pooparamba Nellikutty Vellad Karuvan	1.43839	KANNUR
967	Chundaparamba Pooparamba Nellikutty Vellad Karuvan	0.229914	KANNUR
968	Chundaparamba Pooparamba Nellikutty Vellad Karuvan	0.804208	KANNUR
969	Chundaparamba Pooparamba Nellikutty Vellad Karuvan	0.603604	KANNUR
970	Alakode Pathanpara Vellad road	0.434686	KANNUR
971	Alakode Pathanpara Vellad road	1.725872	KANNUR
972	Alakode Pathanpara Vellad road	2.079086	KANNUR
973	Alakode Pathanpara Vellad road	0.365599	KANNUR
974	Alakode Pathanpara Vellad road	0.564384	KANNUR
975	Alakode Pathanpara Vellad road	0.629904	KANNUR
976	Alakode Pathanpara Vellad road	0.596932	KANNUR
977	Alakode Pathanpara Vellad road	0.277469	KANNUR
978	Alakode Pathanpara Vellad road	0.62308	KANNUR
979	Karuvanchal Kuttipuzha Nellipara road	0.362477	KANNUR
980	Chanokundu Karinkayam Nellippara road	0.121346	KANNUR
981	Alakode Kappimala road	2.36681	KANNUR
982	Alakode Kappimala road	0.681239	KANNUR
983	Chapparapadavu Therthally road (via) Chirakkalpadu	0.300599	KANNUR
984	Manakkadavu Kappimala road	0.708626	KANNUR
985	Manakkadavu Kappimala road	2.339166	KANNUR
986	Therthally to Arangome road (Hiil Highway)	0.099708	KANNUR
987	Manakkadavu Kappimala road	0.389176	KANNUR
988	Cheruthazham Kuttoor Peringome road	0.186538	KANNUR
989	Manakkadavu Cheekad Plantation road	0.494373	KANNUR
990	Manakkadavu Cheekad Plantation road	0.021694	KANNUR
991	Vellur Padiotuchal Pulingome road	0.285535	KANNUR
992	Padoituchal Cherupura Thimri Perumpadavu road	0.032372	KANNUR
993	Padoituchal Cherupura Thimri Perumpadavu road	0.049016	KANNUR
994	Padoituchal Cherupura Thimri Perumpadavu road	0.148687	KANNUR
995	Padoituchal Cherupura Thimri Perumpadavu road	0.902574	KANNUR
996	Taliparamba Coorg Boarder road	0.242857	KANNUR
997	Vellora Kakkara Kadukkaramukku (via) Chakkalakunnu	0.034252	KANNUR
998	Vellora Kakkara Kadukkaramukku (via) Chakkalakunnu	0.456038	KANNUR
999	Vellora Kakkara Kadukkaramukku (via) Chakkalakunnu	0.166764	KANNUR
1000	Rayarome Parappa Karthikapuram road	0.607592	KANNUR
1001	Rayarome Parappa Karthikapuram road	1.067108	KANNUR
1002	Taliparamba Coorg Boarder road	0.056134	KANNUR
1003	Taliparamba Coorg Boarder road	0.218377	KANNUR
1004	Rayarome Moonamkunnu Kunderi Prapoil road	1.420938	KANNUR

Kerala State Disaster Management Plan, 2016

1005	Rayarome Moonamkunnu Kunderi Prapoil road	0.272155	KANNUR
1006	Rayarome Moonamkunnu Kunderi Prapoil road	0.395325	KANNUR
1007	Rayarome Moonamkunnu Kunderi Prapoil road	0.157323	KANNUR
1008	Cherupuzha Muthuvam road	0.663569	KANNUR
1009	Padoituchal Cherupura Thimri Perumpadavu road	0.182075	KANNUR
1010	Padoituchal Cherupura Thimri Perumpadavu road	0.07681	KANNUR
1011	Padoituchal Cherupura Thimri Perumpadavu road	0.307645	KANNUR
1012	Padoituchal Cherupura Thimri Perumpadavu road	0.097335	KANNUR
1013	Manjakkad to Therthally (Hiil Highway)	0.119028	KANNUR
1014	Manjakkad to Therthally (Hiil Highway)	0.341166	KANNUR
1015	Manjakkad to Therthally (Hiil Highway)	0.105947	KANNUR
1016	Rayarome Moonamkunnu Kunderi Prapoil road	0.992827	KANNUR
1017	Rayarome Moonamkunnu Kunderi Prapoil road	0.897393	KANNUR
1018	Rayarome Moonamkunnu Kunderi Prapoil road	0.777499	KANNUR
1019	Rayarome Moonamkunnu Kunderi Prapoil road	0.633587	KANNUR
1020	karthikapuram thalippara tabore thirumeni road	0.943533	KANNUR
1021	karthikapuram thalippara tabore thirumeni road	0.83894	KANNUR
1022	karthikapuram thalippara tabore thirumeni road	0.560755	KANNUR
1023	karthikapuram thalippara tabore thirumeni road	0.645251	KANNUR
1024	Perala - Kamballur road	0.151235	KANNUR
1025	Udayagiri Arivilonjapoil Josegiri road	3.174539	KANNUR
1026	Udayagiri Arivilonjapoil Josegiri road	0.078196	KANNUR
1027	Balance portion of Payyannur Cherupuzha road	0.145195	KANNUR
1028	Balance portion of Payyannur Cherupuzha road	0.408206	KANNUR
1029	Balance portion of Payyannur Cherupuzha road	0.652511	KANNUR
1030	Vellur Padiotuchal Pulingome road	0.137861	KANNUR

Kerala State Disaster Management Plan, 2016

103 1	Vellur Padiotuchal Pulingome road	1.762215	KANNUR
103 2	Begur-Thirunelly Road.km. 0/0 to 13/100	0.170207	WAYANAD
103 3	Thomattuchal karinkalod puttadud meppadi	0.882223	WAYANAD
103 4	Thomattuchal karinkalod puttadud meppadi	0.375111	WAYANAD
103 5	Thomattuchal karinkalod puttadud meppadi	0.355318	WAYANAD
103 6	NH 212	0.001087	WAYANAD
103 7		0.252542	WAYANAD
103 8		1.683585	WAYANAD
103 9	Calicut Vythiri Gudallur Road	1.799892	WAYANAD
104 0	Narikkundu-Thomattuchal road	0.557234	WAYANAD
104 1	Meenangadi-Kumblers-Ambalavayal road	0.69211	WAYANAD
104 2	Mananthvady kalpetta road	0.255586	WAYANAD
104 3	Pallikunnu Anjukunnu Road.km.0/00 to 10/235	0.287193	WAYANAD
104 4	Mananthavady-Pakramthalam road	0.204731	WAYANAD
104 5	Sulthan Bathery-Pulpally Perikalloor Road	0.316389	WAYANAD
104 6		0.027261	WAYANAD
104 7	Chembayil - Pottippalam - Nellikkatta - Athirkuzhi	0.151514	KASARGOD
104 8	Dharmathadka Kaniyala Bellur- Beripuram road	0.120758	KASARGOD
104 9	Cheemeni - Kunnumkai road	0.099742	KASARGOD
105 0	Kayyur - Chembrakanam - Palakunnu road	0.359136	KASARGOD
105 1	Cheemeni - Kunnumkai road	0.203465	KASARGOD
105 2	Choyyamkode - Mukkada road	0.514149	KASARGOD
105 3	Choyyamkode - Mukkada road	0.446379	KASARGOD
105 4	Perala - Kamballur road	0.270757	KASARGOD
105 5	Cheemeni - Palavayal - Odakkallu road	0.695217	KASARGOD
105 6	Cheemeni - Palavayal - Odakkallu road	0.122448	KASARGOD

Kerala State Disaster Management Plan, 2016

105 7	Bheemanady - Mukkada road	0.778511	KASARGOD
105 8	Cheemeni - Palavayal - Odakkallu road	0.524348	KASARGOD
105 9	Cheemeni - Palavayal - Odakkallu road	0.538952	KASARGOD
106 0	Cheemeni - Palavayal - Odakkallu road	0.475257	KASARGOD
106 1	Cheemeni - Palavayal - Odakkallu road	2.661455	KASARGOD
106 2	Cheemeni - Palavayal - Odakkallu road	0.315887	KASARGOD
106 3	Bheemanady - Mukkada road	0.015157	KASARGOD
106 4	Bheemanady - Mukkada road	0.152984	KASARGOD
106 5	Chittarikkal - Kunnumkai road	0.113146	KASARGOD
106 6	Chittarikkal - Kunnumkai road	0.159283	KASARGOD
106 7	Chittarikkal - Kunnumkai road	0.070742	KASARGOD
106 8	Hosdurg - Nilesnar (via) - Madikai road	0.483432	KASARGOD
106 9	Odayanchal - Cherupuzha road	0.05418	KASARGOD
107 0	Odayanchal - Cherupuzha road	2.079754	KASARGOD
107 1	Odayanchal - Cherupuzha road	0.924578	KASARGOD
107 2	Chittarikkal - Vallikkadavu road	0.38764	KASARGOD
107 3	Chittarikkal - Vallikkadavu road	0.508685	KASARGOD
107 4	Chittarikkal - Vallikkadavu road	0.176867	KASARGOD
107 5	Chittarikkal - Vallikkadavu road	0.708762	KASARGOD
107 6	ChemMattamvayal - Kalichanadukkam road	0.291417	KASARGOD
107 7	Odayanchal - Cherupuzha road	0.388888	KASARGOD
107 8	Varakkadu-Elerithattu Paramba	0.734204	KASARGOD
107 9	Varakkadu-Elerithattu Paramba	0.264873	KASARGOD
108 0	Varakkadu-Elerithattu Paramba	0.08625	KASARGOD
108 1	Parappa - Malom road	0.073612	KASARGOD
108 2	Parappa - Malom road	2.697032	KASARGOD

Kerala State Disaster Management Plan, 2016

108 3	Odayanchal - Cherupuzha road	0.666761	KASARGOD
108 4	Odayanchal - Cherupuzha road	0.172844	KASARGOD
108 5	Odayanchal - Cherupuzha road	0.780684	KASARGOD
108 6	Kallar-Chullithatty road	2.959386	KASARGOD
108 7	Panathur - Panakkadavu Colony road	0.05937	KASARGOD
108 8	Panathur - Panakkadavu Colony road	0.071455	KASARGOD
108 9	Kundamkuzhi - Moonnamkadavu - Periy road	0.130822	KASARGOD
109 0	Anakkal Kariveadakam Pookkayam road	0.283849	KASARGOD
109 1	Chullikkara - Kuttikole road	0.973059	KASARGOD
109 2	Anakkal Kariveadakam Pookkayam road	0.317498	KASARGOD
109 3	Bandadka Manadukka Kolichal road	0.139496	KASARGOD
109 4	Bandadka Manadukka Kolichal road	0.598106	KASARGOD
109 5	Bandadka Balanthodu Chamundikunnu road	1.013177	KASARGOD
109 6	Bandadka Balanthodu Chamundikunnu road	0.203658	KASARGOD
109 7	Bandadka Balanthodu Chamundikunnu road	0.927565	KASARGOD
109 8	Bevinje Aloor Iriyanni road	0.45542	KASARGOD
109 9	Bevinje Aloor Iriyanni road	0.367152	KASARGOD
110 0	Bevinje Aloor Iriyanni road	0.109243	KASARGOD
110 1	Kanathur Erinhjipuzha Kuttikole road	0.218643	KASARGOD
110 2	Adoor Pandu road	0.152178	KASARGOD
110 3	Beejandhadka Adibai Chadakkal Manya road	0.435314	KASARGOD
110 4	Cherkala Jalsoor road	0.060376	KASARGOD
110 5	Cherkala Jalsoor road	0.034038	KASARGOD
110 6	Mulleria Nattakal Arlapadavu road	0.318251	KASARGOD
110 7	Movvar Mukkur Bolinje Raod	0.289895	KASARGOD
110 8	Kumbala - Badiadka road	0.275937	KASARGOD

Kerala State Disaster Management Plan, 2016

1109	Kumbala - Badiadka road	0.063755	KASARGOD
1110	Pilankatta Agalpadi Jayanagar Karuvathadkka	0.572151	KASARGOD
1111	Pallathadka Yethadka Beejadakatta Aduval Golikatta	0.393642	KASARGOD
1112	Pallathadka Yethadka Beejadakatta Aduval Golikatta	0.531952	KASARGOD
1113	Badiadka Yethadka Soolapadavu road	0.007481	KASARGOD
1114	Badiadka Yethadka Soolapadavu road	0.043632	KASARGOD
1115	Mulleria Nattakal Arlapadavu road	0.187204	KASARGOD
1116	Pallathadka Yethadka Biyandakatta Aduval	0.316316	KASARGOD
1117	Kalladka Cherkala road	0.062584	KASARGOD
1118	Perla - Ethadka road	0.315649	KASARGOD
1119	Ukkinadka Elkana Pallam	0.14009	KASARGOD
1120	Ukkinadka Elkana Pallam	0.198524	KASARGOD
1121	Perla Soorambail road	0.109627	KASARGOD
1122	Perla Soorambail road	0.481758	KASARGOD
1123	Perla Soorambail road	0.503984	KASARGOD
1124	Seethangoli Puthige Perla road	0.199726	KASARGOD
1125	Puthige Badoor road	0.219805	KASARGOD
1126	Kalladka Cherkala road	0.291882	KASARGOD
1127	Perla Poovanadukka road	1.512377	KASARGOD
1128	Nalka - Berimoola - Bakkliapadav road	0.273699	KASARGOD
1129	Adiyanadka - Bakkilapadav - Piligude road	0.808032	KASARGOD
1130	Permude Dharmathadukka road	0.170119	KASARGOD
1131	Permude Dharmathadukka road	0.416124	KASARGOD
1132	Maskumari Kurudappadavu road	0.828033	KASARGOD
1133	Maskumari Kurudappadavu road	0.089784	KASARGOD
1134	Maskumari Kurudappadavu road	0.140355	KASARGOD

Kerala State Disaster Management Plan, 2016

113 5	Manjeshwar Ukkada road	0.054254	KASARGOD
113 6	Manjeshwar Ukkada road	0.188397	KASARGOD
113 7	Mookanpetty - Angelvalley road	0.045321	PATHANAMTHITTA
113 8	Mookanpetty - Angelvalley road	0.045321	PATHANAMTHITTA
113 9	Koodanranhi Poovaranthodu Chaliyar Nilabur	0.000178	KOZHIKKOD
114 0	Koodanranhi Poovaranthodu Chaliyar Nilabur	0.000178	KOZHIKKOD
114 1	Koottickal - Kavalai - Plappally	0.00028	KOTTAYAM
114 2	Koottickal - Kavalai - Plappally	0.00028	KOTTAYAM
114 3	Enthayar - Urumbikkara road	0.272112	IDUKKI
114 4	Enthayar - Urumbikkara road	0.272112	IDUKKI
114 5	Enthayar - Urumbikkara road	2.112018	IDUKKI
114 6	Enthayar - Urumbikkara road	2.112018	IDUKKI

Taluk	Number of lightning events (1967-2003)
Udumbanchola	1
Vythiri	1
Ambalapuzha	3
Mukundapuram	3
Thalappally	3
Kochi	4
Kuttanad	4
Thrissur	4
Kodungathur	6
Sulthan Bathery	6
Chengannur	7
Kunnathur	7
Aluva	8
Chavakkad	8
Chittur	8
Konni	8
Palakkad	8
Idukki	9
Mallappally	9
Chalakkudi	10
Kunnathunad	10
Paravur	10

Pattambi	10
Cherthala	11
Devikulam	11
Mavelikara	12
Chirayinkeezhu	13
Kanayannur	13
Karthikapally	13
Mananthavady	13
Adoor	14
Kozhenchery	14
Thiruvalla	14
Muvattupuzha	15
Varkkala	15
Manjeswaram	16
Neyyattinkara	16
Pathanapuram	16
Peermed	16
Ottappalam	17
Punalur	17
Vaikom	17
Vellarikkundu	18
Perinthalmanna	19
Mannarkkad	20
Alathur	21
Kasaragod	21
Ponnani	21
Kattakkada	23
Kanjirapally	28
Kollam	28
Tirur	36
Tirurangadi	36
Thiruvananthapuram	37
Nilambur	38
Iritty	39
Kondotty	39
Kothamangalam	42
Changanassery	47
Nedumangad	53
Vadakara	54
Kozhikode	55
Kannur	56
Hosdurg	57
Thodupuzha	57

Kerala State Disaster Management Plan, 2016

Kottayam	58
Meenachil	60
Eranad	62
Thamarassery	64
Quilandy	68
Ranni	71
Karunagapally	92
Thalasserry	98
Kottarakkara	102
Taliparamba	153

Sl. No	Taluk	No of Earthquake events (2000-2016)
1	Adoor	1
2	Alathur	2
3	Aluva	1
4	Chalakkudi	11
5	Cherthala	1
6	Chittur	2
7	Eranad	1
8	Idukki	11
9	Kanjirapally	2
10	Kollam	2
11	Kondotty	5
12	Konni	3
13	Kothamangalam	2
14	Kottarakkara	1
15	Kottayam	1
16	Kozhikode	3
17	Kunnathur	2
18	Kuttanad	1
19	Mallappally	1
20	Mananthavady	1
21	Meenachil	9
22	Nedumangad	1
23	Nilambur	2
24	Ottappalam	2
25	Pathanapuram	2
26	Pattambi	1
27	Peermed	8
28	Punalur	1
29	Ranni	2
30	Sulthan Bathery	1
31	Taliparamba	1

Kerala State Disaster Management Plan, 2016

32	Thalappally	10
33	Thalasserry	2
34	Thodupuzha	3
35	Thrissur	20
36	Tirurangadi	3
37	Varkkala	1

Annexure 4: List of Major Industrial Accident Hazard Units

Sl. No.	Name and address of MAH unit	Hazardous material being manufactured, handled, stored and imported
1	Indian Oil Corporation Ltd. Indane Bottling Plant, Chelari, Malappuram-673636	LPG
2	Bharat Petroleum Corporation Ltd. Nallalam, Kozhikode-673077	LSHS HSD
3	Indian Oil Corporation Ltd. Feroke, Kozhikode -673631	MS HSD SKO ETHANOL
4	Hindustan Petroleum Corporation Ltd , Elathur, Kozhikode – 673303	MS HSD SKO LUBE OIL
5	Malabar Fuel Corporation, Eleंबरampara, Pallivayal P.O.,Kannur - 670142, Kerala, India	LPG
6	Hindustan Petroleum Corporation Ltd., Irimpanam-682309	Motor Spirit High Speed Diesel Superior Kerosene Oil MTO Hexane Solvent Ethanol
7	Tata Ceramics Ltd.,CSEZ Kochi-37	LPG Quartz Alumina Calcined Feldspar Glaze Frit
8	Merchem Ltd.,Muthinagam Road, Udyogamandal ,Eloor (N),Ernakulam	Aniline Acetone Carbon Disulphide Chlorine Ethyl Alcohol Sulphuric Acid Sodium Sulphide Hydrogen Peroxide
9	Binani Zinc Ltd,Binanipuram, Aluva.	LPG Sulphuric Acid
10	Hindusthan Petroleum Corporation Ltd, LPG Bottling Plant	LPG

	Kanjikode,Palakkad	
11	Hindusthan Petroleum Corporation Ltd,LPG Bottling Plant, Irimpanam, Kochi-682309	LPG
12	FACT RCF Building Products Ltd., Ambalamedu, Ernakulam.	LPG
13	Bharath Petroleum Corporation Ltd, Kochi Refinery, Ambalamugal	Crude oil
		LPG
		Naphtha
		Motor Spirit
		SKO
		ATF
		FO
		LSHS
		Benzene
		Toluene
		MTO
		ASP
		VGO
14	Travancore Cochin Chemicals Ltd., Udyogamandal	Propylene
		Liquid Chlorine
		Caustic Lye
		Hydrogen gas
		Hydrochloric acid
		Sodium Hypo Chlorite
15	Konkan Storage System, Willington Island, Cochin	Sulphuric acid
		Benzene
16	BPCL Crude Storage, Puthuvypin	Methanol
		Crude Oil
17	FACT Cochin Division, Ambalamedu	Ammonia
		Urea
		Sulfuric Acid
		Phosphoric Acid
		Sulphur
		Rock Phosphate
		LSHS
		Naphtha
18	Hindustan Organic Chemicals Ltd. Ambalamugal	L P G
		Benzene
		Hydrogen
		Izopropyl Benzene
		Phenol
		Acetone

		Hydrated Phenol Drag
		BenzeneCumene Heavy Ends
		Cumex oil
		Hydrogen peroxide
19	M.K. Gastec Pvt.Ltd., Vannamada P.O, Palakkad	LPG
20	Ganesh Benzoplast, Willington Island	Methanol
21	Indane Bottling Plant, Indian Oil Corporation Ltd., Nadakkavu P.O, Udayamperoor, Cochin-682307	L P G
22	BPCL Irimpanam Installation, Irimpanam,Ernakulam	MS BS 11-
		MS Euro111-
		MS Euro1V-Naphtha-
		SKO-
		HSD BS 11-
		HSD Euro111-
		HSD Euro 1V-
		HFHSD-
		FO-
		LSFO-
		LDO-
23	FACT UDYOGAMANDAL COMPLEX, Udyogamandal P O,Cochin-683501	Ammonia-
		Naptha-
		Oleum-
		Sulphur-
		Sulphuric Acid-
		Phosphoric Acid-
		Cyclohexane-
		Benzene
24	Hindustan Insecticides Ltd. Udyogamandal	Chlorine-
		Oleum-
		Thionyl Chloride-
		Carbondisulphide-
25	IOC Kochi Marketing Division Irimpanam	Motor Spirit-Naphtha-
		HSD-
		SKO-
26	HHA Tank Terminal, Willington Island	HSD-
		MS-
		Methanol-
		DOP-
		IPA-
27	Neethy Gas, Moongilmada, Palakkad	LPG-

28	FACT Ltd. Ammonia Storage, Willington Island	Ammonia-Sulphur-
		Phosphoric acid-
29	PETRONET LNG LTD. Puthuvypeen, Ernakulam.	LNG
30	Indian Oil Corporation, P.B No. 535, Indhira Gandhi Road, Willington Island	LSHFHSD-
		JP-5-
		LVFO-
		FO-
31	BPCL, LPG Bottling Plant, Kazhakkuttom	LPG
32	BPCL, Kochuveli, Thiruvananthapuram	Kerosene
		High speed Diesel, Motor Spirit
33	IOC, Kochuveli, Thiruvananthapuram	MS
		HSD
		SKO (PDS)
		FO
		Ethanol
34	KMML, Titanium Dioxide Pigment Ltd, Chavara, Kollam	Raw Ilmanite
		Petroleum coke
		Liquid Chlorine
		HCL
		Oxygen
		LPG
35	IOC, LPG Bottling Plant, Parippally	LPG
36	DC Mills, Pathirappally	LPG
		CaCO3
		Eripol
		Carbon Dioxide
		H2O2, NaOH, Lime Powder. Soda Ash
37	Excel Glasses Ltd, Pathirappally	LPG
		Arsenic Trioxide
38	NTPC, Choolatheruvu, Alappuzha	Naphtha
		SD
		HCL
		Sodium Hydroxide
		Chlorine
39	BPCL, Cheppad, Karthikappally, Alappuzha	Naphtha
40	Extra Weave, Saktheswaram, Cherthala	LPG,Formic Acid
		Liquid Alum
		Latex
		L.F Brown 2G

		S.F. Blue
		Sodium Hypo Chlorine
		HCL
41	Surya Petroleum, Pinnakkanad, Erattupetta, Kottayam	LPG
42	Mariya Petroluem (P) Ltd, Mulakulam, Kottayam	LPG

Annexure 5: Vulnerability of Kerala to Major Industrial Accident Hazards

Sl. No	Taluk	Area susceptible to MAH (km ²)	Population exposed to MAH
1	Adoor	1.42	2819
2	Alathur	19.71	29365
3	Aluva	541.64	167882
4	Ambalapuzha	11.21	11344
5	Chalakkudi	866.89	231446
6	Chavakkad	41.86	43050
7	Chengannur	20.99	41475
8	Cherthala	277.83	167004
9	Chirayinkeezhu	3.79	10909
10	Chittur	30.62	19522
11	Kanayannur	318.91	1146947
12	Kanjirapally	2.32	2630
13	Karthikapally	218.41	226534
14	Karunagapally	179.27	144390
15	Kochi	140.61	140879
16	Kodungathur	143.70	46718
17	Kollam	211.02	1190296
18	Kondotty	27.77	25901
19	Kothamangalam	425.46	147502
20	Kottarakkara	16.43	16533
21	Kottayam	17.86	59337
22	Kozhikode	313.99	86200
23	Kunnathunad	471.24	514698
24	Kunnathur	125.22	178382
25	Kuttanad	0.36	227
26	Mavelikara	118.34	228447
27	Meenachil	147.76	149597
28	Mukundapuram	284.33	131207
29	Muvattupuzha	437.75	568705
30	Palakkad	74.58	66204
31	Paravur	192.45	81738
32	Quilandy	238.45	99983
33	Taliparamba	14.38	11101
33	Thamarassery	81.99	49774
34	Thiruvalla	6.32	12766
35	Thiruvananthapuram	142.16	34640
36	Thodupuzha	89.95	84138
37	Thrissur	355.35	132626
38	Tirurangadi	79.39	17083
39	Vaikom	319.91	537241
40	Varkkala	58.39	77368
Total		7070.02	6934605

Kerala State Disaster Management Plan, 2016

Sl. No	Hospitals exposed to severe MAH	Beds	Place	District
1	PHC Thuravoor south	0	Thuravoor (South)	Alapuzha
2	24*7 PHC Pallithode	0	Pallithode	Alapuzha
3	PHC Kodamthuruthu	0	Kodamthuruth	Alapuzha
4	24*7 PHC Ezhupunna	24	Ezhupunna	Alapuzha
5	24*7 PHC Vettackal	18	Vettackal	Alapuzha
6	PHC Vallethodu	0	Vallethodu	Alapuzha
7	PHC Kadakarapally	0	Kadakarapally	Alapuzha
8	24*7 PHC Aroor	0	Aroor	Alapuzha
9	THQH Thuravoor	24	Thuravoor	Alapuzha
10	THQH Chetticadu	24	Chettikkad	Alapuzha
11	CHC Arookutty	28	Arookutty	Alapuzha
12	24*7 PHC Vayalar	24	Vayalar	Alapuzha
13	CHC Perumpulam	26	Perumpulam	Alapuzha
14	THQH Cherthala	251	Cherthala	Alapuzha
15	24*7 PHC Pallippuram	0	Pallippuram	Alapuzha
16	CHC Thycattusserry	52	Thycattusserry	Alapuzha
17	PHC Panavally	0	Panavally	Alapuzha
18	PHC Kumarapuram	0	Kumarapuram	Alapuzha
19	PHC Chingoli	0	Chingoli	Alapuzha
20	CHC Muthukulam	24	Muthukulam	Alapuzha
21	24*7 PHC Karthikapally	0	Karthikapally	Alapuzha
22	PHC Krishnapuram	0	Krishnapuram	Alapuzha
23	24*7 PHC Vallikunnam	24	Vallikunnam	Alapuzha
24	PHC Edavanakkad	0	Edavanakkad	Ernakulam
25	PHC Nayarambalam	0	Nayarambalam	Ernakulam
26	THQH Njarakkal	71	Njarakkal	Ernakulam
27	CHC Malippuram	31	Malippuram	Ernakulam
28	PHC Puthuvype	0	Puthuvaipn	Ernakulam
29	THQH North Paravoor	155	Paravoor	Ernakulam
30	CHC Ezhikkara	0	Ezhikkara	Ernakulam
31	THQH Kochi	240	Kochi	Ernakulam
32	PHC Chellanam	0	Chellanam	Ernakulam
33	Women and Children Hospital Mattanchery	132	Mattancherry	Ernakulam
34	TB Centre Palluruthy	0	Palluruthy	Ernakulam
35	24*7 PHC Mulavukad	0	Mulavukad	Ernakulam
36	THQH Karuvelippady	220	Karuvelippady	Ernakulam
37	24*7 PHC Pizhala	0	Pizhala	Ernakulam
38	PHC Vallarpadam	0	Vallarpadam	Ernakulam
39	24*7 PHC Koonamavu	35	Koonamavu	Ernakulam
40	High Court Dispensary Ernakulam	0	High Court	Ernakulam
41	CHC Palluruthy	50	Palluruthy	Ernakulam
42	PHC Kandakkadavu	0	Kandakkadavu	Ernakulam

Kerala State Disaster Management Plan, 2016

43	CHC Varapuzha	12	Varapuzha	Ernakulam
44	General Hospital Ernakulam	783	Ernakulam	Ernakulam
45	CHC Kumbalangi	30	Kumbalangi	Ernakulam
46	24*7 PHC Cheranalloor	0	Cheranalloor	Ernakulam
47	24*7 PHC Eloor	0	Eloor	Ernakulam
48	24*7 PHC Karumalloor	0	Karumallur	Ernakulam
49	PHC Kunnukara	0	Kunnukara	Ernakulam
50	CHC Edappally	34	Edappally	Ernakulam
51	PHC Alangad	0	Alangad	Ernakulam
52	24*7 PHC Binanipuram	16	Binanipuram	Ernakulam
53	PHC Kalamassery	0	Kalamassery	Ernakulam
54	24*7 PHC Panangad	24	Panangad	Ernakulam
55	PHC Kadungallur	0	Kadungallur	Ernakulam
56	24*7 PHC Nettoor	24	Nettoor	Ernakulam
57	PHC Valanthakadu	0	Valanthakadu Main	Ernakulam
58	CHC Chengamanad	14	Chengamanad	Ernakulam
59	24*7 PHC Eroor	0	Eroor	Ernakulam
60	THQH Thrippunithura	146	Thrippunithura	Ernakulam
61	PHC Udayamperoor	0	Udayamperoor	Ernakulam
62	24*7 PHC Kakkanad	24	Kakkanad	Ernakulam
63	PHC Trikkakkara	0	Trikkakkara	Ernakulam
64	PHC Choornikkara	0	Ayyankara	Ernakulam
65	THQH Aluva	217	Aluva	Ernakulam
66	PHC Thiruvankulam	0	Thiruvankulam	Ernakulam
67	PHC Thripunithura	0	Thripunithura	Ernakulam
68	PHC Edathala	0	Edathala	Ernakulam
69	24*7 PHC Poothotta	44	Poothotta	Ernakulam
70	24*7 PHC Keezhmadu	24	Keezhmad	Ernakulam
71	CHC Mulamthuruthy	32	Mulamthuruthy	Ernakulam
72	PHC Chottinakkara	0	Chottinakkara	Ernakulam
73	24*7 PHC Kumarapuram	16	Kumarapuram	Ernakulam
74	CHC Malayadumthuruthu	24	Malayidam thuruthu	Ernakulam
75	CHC Keecheri	16	Keecheri	Ernakulam
76	24*7 PHC Thiruvanniyoor	15	Thiruvanniyoor	Ernakulam
77	CHC Vadavukode	50	Vadavukode	Ernakulam
78	PHC Pattimattom	0	Pattimattom	Ernakulam
79	24*7 PHC Arakkunnam	20	Arakkunnam	Ernakulam
80	PHC Thottoor	0	Thottur	Ernakulam
81	PHC Poothrika	0	Poothrika	Ernakulam
82	CHC Kadayiruppu	18	Kadayiruppu	Ernakulam
83	CHC Vengola	20	Vengola	Ernakulam
84	CHC Ramamangalam	63	Ramamangalam	Ernakulam
85	THQH Piravam	93	Piravam	Ernakulam

Kerala State Disaster Management Plan, 2016

86	24*7 PHC Mazhuvannoor	15	Mazhuvannoor	Ernakulam
87	CHC Pampakuda	16	Pampakuda	Ernakulam
88	24*7 PHC Valakom, Mekkadambru	10	Mekkadambru	Ernakulam
89	24*7 PHC Elenji	40	Elenji	Ernakulam
90	PHC Thirumarady	0	Thirumarady	Ernakulam
91	PHC Marady	0	Marady	Ernakulam
92	PHC Alappad	0	Alappad	Kollam
93	PHC Azheekkal	0	Azheekkal	Kollam
94	CHC Chavara	46	Chavara	Kollam
95	PHC Chavara	0	Chavara	Kollam
96	PHC East Kallada	0	East Kallada	Kollam
97	THQH Karunagappally	190	Karunagappally	Kollam
98	Hospital for Chest Diseases Karunagappally	50	Karunagappally	Kollam
99	PHC Kilikalloor	0	Kilikollur	Kollam
100	District Hospital Kollam	537	Kollam	Kollam
101	TB Centre Kollam	0	Kollam	Kollam
102	Government District Police Dispensary Kollam	0	Kollam	Kollam
103	PHC Kulasekhara Puram	0	Kulasekharapuram	Kollam
104	24*7 PHC Munroe Island	0	Munrothuruth	Kollam
105	CHC Mynagappally	24	Mynagappally	Kollam
106	THQH Neendakara	60	Neendakara	Kollam
107	CHC Oachira	12	Oachira	Kollam
108	PHC Perayam	0	Perayam	Kollam
109	PHC Sakthikulangara	0	Sakthikulangara	Kollam
110	THQH Sasthamkottah	140	Sasthamkottah	Kollam
111	PHC Sooranad South	0	Sooranad South	Kollam
112	24*7 PHC Thazhava	0	Thazhava	Kollam
113	CHC Thekkumbhagam	18	Thekkumbhagam	Kollam
114	PHC Thevalakkara	0	Thevalakkara	Kollam
115	PHC Thodiyoor	0	Thodiyoor	Kollam
116	CHC Thrikkadavoor	16	Thrikkadavoor	Kollam
117	PHC Thrikkaruva	0	Thrikkaruva	Kollam
118	PHC Vallikavu	0	Vallikavu	Kollam
119	Women and Children Hospital Victoria Hospital Kollam	273	Victoria HI. Koll	Kollam
120	PHC West Kallada	0	West Kallada (SCP)	Kollam
121	THQH Vaikom	0	Vaikom	Kottayam
122	PHC TV Puram	0	T.V.Puram	Kottayam
123	PHC Udayanapuram	0	Udayanapuram	Kottayam
124	PHC Thalayazham	0	Thalayazham	Kottayam
125	PHC Maravanthuruthu	0	Maravanthuruth	Kottayam
126	CHC Edayazham	24	Edayazham	Kottayam
127	PHC Nattokom	0	Nattokom	Kottayam
128	24*7 PHC Brahmamangalam	18	Brahmamangalam	Kottayam

Kerala State Disaster Management Plan, 2016

129	CHC Thalayolaparambu	30	Thalayolaparambu	Kottayam
130	PHC Velloor	0	Velloor	Kottayam
131	PHC Kallara	0	Kallara	Kottayam
132	PHC Kaduthuruthy	35	Kaduthuruthy	Kottayam
133	PHC Peruva	29	Peruva	Kottayam
134	PHC Kuruppanthara	45	Kuruppanthara	Kottayam
135	PHC Kattampak	0	Kattampak	Kottayam
136	24*7 PHC Beypore	0	Beypore	Kozhikode
137	PHC Pallickal	0	Pallickal	Trivandrum
138	CHC Puthenthope	19	Puthenthope	Trivandrum
139	Sanatorium for Chest Diseases Pulayanarkotta	0	Pulayanarkotta	Trivandrum
140	PHC Veli	0	Veli	Trivandrum
141	PHC Kadakampally	0	Kadakampally	Trivandrum
142	PHC Vannamada	24	Vannamada	Palakkad
143	CHC Arunootimangalam	24	Arunootimangalam	Kottayam
144	TB Centre Vaikom	0	Vaikom	Kottayam

Sl. No	Hospitals exposed to moderate MAH	Beds	Post Office	District
1	24*7 PHC Cherthala South	0	Cherthala South	Alapuzha
2	24*7 PHC Kalavoor	23	Kalavoor	Alapuzha
3	CHC Thaneermukkom	24	Thaneermukkom	Alapuzha
4	CHC Thrikkunnapuzha	18	Thrikkunnapuzha	Alapuzha
5	Fisheries Dispensary Arattupuzha	0	Arattupuzha	Alapuzha
6	24*7 PHC Karuvatta	0	Karuvatta	Alapuzha
7	24*7 PHC Arattupuzha	0	Arattupuzha	Alapuzha
8	TB Clinic Karuvatta	0	Karuvatta	Alapuzha
9	PHC Haripad	0	Haripad	Alapuzha
10	THQH Haripad	150	Haripad	Alapuzha
11	PHC Cheruthana	0	Cheruthana	Alapuzha
12	PHC Veeyapuram	0	Veeyapuram	Alapuzha
13	24*7 PHC Kandallor	36	Kandallor	Alapuzha
14	PHC Cheppad	0	Cheppad	Alapuzha
15	PHC Pathiyoor	0	Pathiyoor	Alapuzha
16	PHC Devikulangara	0	Devikulangara	Alapuzha
17	THQH Kayamkulam	125	Kayamkulam	Alapuzha
18	24*7 PHC Chettikulangara	24	Chettikulangara	Alapuzha
19	PHC Chennithala	0	Chennithala	Alapuzha
20	CHC Mannar	24	Mannar	Alapuzha
21	THQH Mavelikkara	217	Mavelikkara	Alapuzha
22	CHC Kurathicadu	24	Kuarthikkad	Alapuzha
23	24*7 PHC Munambam	60	Munambam	Ernakulam
24	24*7 PHC Ayampilly	51	Ayampilly	Ernakulam
25	CHC Muthukunnam	68	Muthukunnam	Ernakulam

Kerala State Disaster Management Plan, 2016

26	24*7 PHC Chittattukara	24	Chittattukara	Ernakulam
27	PHC Gothuruth	0	Gothuruth	Ernakulam
28	CHC Puthenvelikkara	30	Puthenvelikkara	Ernakulam
29	PHC Parakkadavu	0	Parakkadavu	Ernakulam
30	PHC Maneed	24	Maneed	Ernakulam
31	PHC Nedumbaserry	0	Nedumbaserry	Ernakulam
32	CHC Angamaly	41	Ankamaly	Ernakulam
33	24*7 PHC Chowwera	32	Chowwera	Ernakulam
34	PHC Pallisserry	0	Palisserry	Ernakulam
35	24*7 PHC Vazhakulam	20	Vazhakulam	Ernakulam
36	PHC Mukkannoor	0	Mukkannoor	Ernakulam
37	24*7 PHC Thuravoor	40	Thuravoor	Ernakulam
38	PHC Kanjoor	0	Kanjoor	Ernakulam
39	CHC Kalady	30	Kalady	Ernakulam
40	PHC Manjapra	0	Manjapra	Ernakulam
41	THQH Perumbavoor	216	Perumbavoor	Ernakulam
42	PHC Ayyampuzha	0	Ayyampuzha	Ernakulam
43	PHC Malayattur	0	Malayattur	Ernakulam
44	PHC Mundakuzha	0	Mudakuzha	Ernakulam
45	24*7 PHC Rayamangalam	24	Rayamangalam	Ernakulam
46	24*7 PHC Kodanad	0	Kodanad	Ernakulam
47	CHC Vengoor	30	Vengoor	Ernakulam
48	PHC Paipra	0	Paipra	Ernakulam
49	PHC Assamannoor	0	Assamannoor	Ernakulam
50	THQH Moovattupuzha	260	Moovattupuzha	Ernakulam
51	PHC Cheruvathoor	0	Cheruvathoor	Ernakulam
52	PHC Kottappady	0	Kottappadi	Ernakulam
53	24*7 PHC Palakuzha	24	Palakuzha	Ernakulam
54	CHC Koothattukulam	90	Koothattukulam	Ernakulam
55	CHC Pandappilly	24	Pandappilly	Ernakulam
56	THQH Kothamangalam	0	Kothamangalam	Ernakulam
57	24*7 PHC Pindimana	0	Pindimana	Ernakulam
58	PHC Avoly	0	Avoli	Ernakulam
59	CHC Varapetty	24	Varapetty	Ernakulam
60	PHC Ayavana	0	Ayavana	Ernakulam
61	24*7 PHC Manjalloor	24	Manjalloor	Ernakulam
62	PHC Punnakkad	0	Punnakkad	Ernakulam
63	24*7 PHC Kalloorkadu	30	Kalloorkadu	Ernakulam
64	24*7 PHC Pothanikkade	0	Pothanikkade	Ernakulam
65	CHC Pallarimangalam	0	Pallarimangalam	Ernakulam
66	24*7 PHC Kadavur	30	Kadavur	Ernakulam
67	CHC Purapuzha	0	Purapuzha	Idukki
68	PHC Kumaramangalam	10	Kumaramangalam	Idukki

Kerala State Disaster Management Plan, 2016

69	24*7 PHC Kodikulam	0	Kodikulam	Idukki
70	PHC Kottamkara	0	Kottamkara	Kollam
71	THQH Kundara	42	Kundara	Kollam
72	CHC Palathara	0	Palathara	Kollam
73	24*7 PHC Parippally	24	Parippally	Kollam
74	24*7 PHC Perumon	24	Perumon	Kollam
75	CHC Sooranad	16	Sooranad	Kollam
76	PHC Onamthuruthu	0	Onamthuruth	Kottayam
77	PHC Kanakkary	0	Kanakari	Kottayam
78	THQH Kuravilangadu	54	Kuravilangad	Kottayam
79	CHC Kadaplamattom	56	Kadaplamattom	Kottayam
80	Specialty Uzhavoor	56	Uzhavoor	Kottayam
81	PHC Vadakara	0	Vadakara Beach	Kozhikode
82	CHC Thiruvangoor	0	Thiruvangoor	Kozhikode
83	PHC Puthiyanimirathu (Puthiyapa)	0	Puthiyanimirathu	Kozhikode
84	PHC Arikulam	0	Arikulam	Kozhikode
85	PHC Atholy	0	Atholy	Kozhikode
86	PHC Eramangalam	0	Eramangalam	Kozhikode
87	PHC Iruvallur	0	Iruvallur	Kozhikode
88	CHC Narikuni	0	Narikuni	Kozhikode
89	PHC Chengottukavu	0	Chengottukavu	Kozhikode
90	CHC Cheruvannur	0	Cheruvannur Nalla	Kozhikode
91	PHC Kakkodi	0	Kakkotti	Kozhikode
92	PHC Kakoor	0	Kakkur	Kozhikode
93	PHC Keezhariyur	0	Keezhariyur	Kozhikode
94	PHC Kizhakkoth	0	Kizhakkoth	Kozhikode
95	THQH Quilandi	0	Quilandi	Kozhikode
96	General Hospital Kozhikode	0	Kozhikode	Kozhikode
97	PHC NGO Quarters Kozhikode	0		Kozhikode
98	Mental Health Centre Kozhikode	0	Kozhikode	Kozhikode
99	Women and Children Hospital Kozhikode	0	Kozhikode	Kozhikode
100	Government Specialty (Leprosy) Hospital Chevayoor	0	Chevayoor	Kozhikode
101	District TB Centre Kozhikode	0	Kozhikode	Kozhikode
102	Institute of Chest Diseases Kozhikode	0	Kozhikode	Kozhikode
103	CHC Cheruvady	0	Cheruvady	Kozhikode
104	PHC Karuvatoor	0	Karuvatoor	Kozhikode
105	PHC Madavoor	0	Madavoor	Kozhikode
106	PHC Neduvannur	0	Neduvannur	Kozhikode
107	PHC Kolathur	0	Kolathur	Kozhikode
108	PHC Panangad	0	Panangad (SCP)	Kozhikode
109	CHC Balusserry	0	Balusserry	Kozhikode
110	CHC Thalikulathoor	0	Thalikulathoor	Kozhikode
111	CHC Meladi	0	Meladi	Kozhikode

Kerala State Disaster Management Plan, 2016

112	CHC Ulliyeri	0	Ulliyeri	Kozhikode
113	PHC Mangad	0	Mangad	Kozhikode
114	PHC Kadalundinagaram	0	Kadalundinagaram	Malapuram
115	24*7 PHC Attanikkal	24	Attanikkal	Malapuram
116	CHC Neduva	35	Neduva	Malapuram
117	PHC Mooniyur	0	Mooniyur	Malapuram
118	24*7 PHC Pallikkal	0	Pallikkal	Malapuram
119	24*7 PHC Thenhippalam	0	Thenhippalam	Malapuram
120	PHC Thalikulam	0	Thalikulam	Thrissur
121	PHC Manalur	20	Manalur	Thrissur
122	PHC Nattika	24	Nattika	Thrissur
123	CHC Thriprayar	40	Thriprayar	Thrissur
124	PHC Chamakkala	0	Chamakkala	Thrissur
125	CHC Valappad	65	Valappad	Thrissur
126	CHC Anthikkad	32	Anthikkad	Thrissur
127	PHC Kaipamangalam	0	Kaipamangalam	Thrissur
128	24*7 PHC Arimbur	0	Arimpur	Thrissur
129	PHC Padinjara Vemballur	0	Padinjara Vemball	Thrissur
130	PHC Koolimuttom	0	Koolimuttom	Thrissur
131	CHC Perinjanam	36	Perinjanam	Thrissur
132	CHC Katoor	0	Katoor	Thrissur
133	CHC Alappad	31	Alappad	Thrissur
134	PHC Mathilakom	0	Mathilakom	Thrissur
135	PHC Edavilangu	0	Kara	Thrissur
136	PHC Padiyoor	0	Padiyoor	Thrissur
137	PHC Methala	0	Methala	Thrissur
138	CHC Madavana	12	Madavana	Thrissur
139	PHC Karalam	0	Karalam	Thrissur
140	PHC Paralam	0	Paralam	Thrissur
141	PHC Poomangalam	0	Poomangalam	Thrissur
142	THQH Kodungallur	176	Kodungallur	Thrissur
143	Mental Health Centre Thrissur	361	Thrissur	Thrissur
144	PHC Porithusserri	0	Porithusserri	Thrissur
145	THQH Irinjalakuda	216	Irinjalakuda	Thrissur
146	CHC Cherpu	80	Cherpu	Thrissur
147	PHC Koorkancherry	0	Koorkancherry	Thrissur
148	District Hospital Thrissur	240	Thrissur	Thrissur
149	TB Centre Thrissur	0	Thrissur	Thrissur
150	24*7 PHC Vellangallur	0	Konathukunnam	Thrissur
151	PHC Vallachira	0	Vallachira	Thrissur
152	PHC Avinisserry (TSP)	0	Avinisserry	Thrissur
153	PHC Poyya	0	Poyya	Thrissur
154	CHC Ollur	18	Ollur	Thrissur

Kerala State Disaster Management Plan, 2016

155	CHC Puthenchira	40	Puthenchira	Thrissur
156	PHC Vellokkara	0	Vellokkara	Thrissur
157	PHC Parappukara	0	Parappukara	Thrissur
158	PHC Nenmennikkara	0	Nenmennikkara	Thrissur
159	PHC Nadathara	0	Nadathara	Thrissur
160	PHC Ollukara	0	Ollukara	Thrissur
161	CHC Anandapuram	0	Anandapuram	Thrissur
162	CHC Mala	66	Mala	Thrissur
163	CHC Puthukkad	75	Puthukkad	Thrissur
164	PHC Thrikkur	0	Thrikkur	Thrissur
165	PHC Alagappa Nagar	0	Alagappa Nagar	Thrissur
166	PHC Puthur	0	Puthur	Thrissur
167	24*7 PHC Aloor	12	Aloor	Thrissur
168	PHC Kuzhur	0	Kuzhur	Thrissur
169	24*7 PHC Kodakkara	0	Kodakkara	Thrissur
170	24*7 PHC Kakkad	0	Kakkad	Thrissur
171	CHC Vatanapilly	24	Vadanappally	Thrissur
172	THQH Chalakudy	144	Chalakudy	Thrissur
173	24*7 PHC Mambra	0	Mambra	Thrissur
174	Leprosy Hospital Koratty	660	Koratty	Thrissur
175	PHC Mupliyam	0	Mupliyam	Thrissur
176	PHC Meloor	0	Meloor	Thrissur
177	Government Dispensary Peechi	0	Peechi	Thrissur
178	PHC Pariyaram	0	Pariyaram	Thrissur
179	CHC Mattathur	34	Mattathur	Thrissur
180	Government Dispensary Chiminidam	0	Chiminidam	Thrissur
181	PHC Nalukettu	0	Nalukettu	Thrissur
182	CHC Elinjra	18	Elanjippara	Thrissur
183	PHC Vettilappara	0	Vettilappara	Thrissur
184	General Hospital Thiruvananthapuram	747	Vanchiyoor	Trivandrum
185	District Hospital Peroorkada	337	Peroorkada	Trivandrum
186	PHC Madavoor	0	Madavoor	Trivandrum
187	PHC Navayikkulam	0	Navaikulam	Trivandrum
188	CHC Fort Hospital	73	Fort	Trivandrum
189	PHC Mangalapuram	0	Mangalapuram	Trivandrum
190	PHC Andoorkonam	0	Andoorkonam	Trivandrum
191	PHC Puthukurichi	0	Puthukurichi	Trivandrum
192	PHC Pangappara (MCH)	0	Pangappara	Trivandrum
193	District TB Centre	0	Kunnukuzhi	Trivandrum
194	24*7 PHC Valiyathura	33	Valiyathura	Trivandrum
195	PHC Ulloor	0	Ulloor	Trivandrum
196	Health Clinic Secretariate	0	Secretariate	Trivandrum
197	MLA Hostel	0	MLA Hostel	Trivandrum

Kerala State Disaster Management Plan, 2016

198	Government Dispensary Police Hospital Palayam	0	Palayam	Trivandrum
199	PHC Puthusserri	0	Pudusserri	Palakkad
200	PHC Kokkayar	0	Kokkayar	Idukki
201	PHC Manakkad	0	Manakkad	Idukki
202	PHC Poruvazhy	0	Poruvazhy	Kollam
203	PHC Cheruvannoor Nallalam	0	Cheruvannoor Nall	Kozhikode

Sl. No	Educational Institutions Exposed to Severe MAH	Panchayath/Municipality	District
1	KNM Govt UPS, Prayar	Devikulangara	Alappuzha
2	RVSM HSS, Prayar	Devikulangara	Alappuzha
3	Manacadu LPS Vallikkunnam	Vallikunnam Panchayath	Alappuzha
4	RVM Nursery & LPS, Oachira	Devikulangara	Alappuzha
5	Govt VHSS Elippakulam	Vallikunnam Panchayath	Alappuzha
6	SNDP Sanskrit HS Vallikkunnam	Vallikunnam Panchayath	Alappuzha
7	Govt S.K.V LPS Pathiyoor	Pathiyoor	Alappuzha
8	Panchayath HS Pathiyoor	Pathiyoor	Alappuzha
9	Arattukulangara LPS	Pathiyoor	Alappuzha
10	K.V Samskrita H.S.S, Muthukulam	Muthukulam	Alappuzha
11	Buddha College Of Teacher Education	Muthukulam	Alappuzha
12	Buddha Education Center, Muthukulam North	Muthukulam	Alappuzha
13	L P S School Kannamangalam	Chettikulangara	Alappuzha
14	Kottaram School Govt.LPG School, Muthukulam	Muthukulam	Alappuzha
15	Govt. LPB School Cheppad	Cheppad	Alappuzha
16	S.N.M U.P.S, Muthukulam	Muthukulam	Alappuzha
17	Samajam H.S.S, Muthukulam	Muthukulam	Alappuzha
18	Christ King HS Cheppad	Cheppad	Alappuzha
19	S.K.V UPS Panachimoodu	Cheppad	Alappuzha
20	MDM UPS School Cheppad	Cheppad	Alappuzha
21	Govt LPS Panachimoodu	Cheppad	Alappuzha
22	Chinganalloor LPS, Chingoli	Changoli	Alappuzha
23	Gov L P S School palla	Chettikulangara	Alappuzha
24	Govt LPG School Cheppad	Cheppad	Alappuzha
25	Govt UP,S Chooravila	Changoli	Alappuzha
26	NTPCA School	Changoli	Alappuzha
27	Ganapathi vilasam LPS	Changoli	Alappuzha
28	SNDP School(H.S),Mahadevicad	Karthikapalli Panchayath	Alappuzha
29	Sai College Of Mgt, Nangiarkulangara	Cheppad	Alappuzha
30	Muttam LPS Parakkavil	Cheppad	Alappuzha
31	St.Thomas HS & Primary School, Karthikapally	Changoli	Alappuzha
32	Govt.UPS, Karthikapally	Changoli	Alappuzha
33	College of Applied Science, Karthikapally	Changoli	Alappuzha
34	Holy Trinity Vidhya Bhavan School (LKG To +2), Karthikapally	Changoli	Alappuzha

Kerala State Disaster Management Plan, 2016

35	SSL Library, Karthikapally	Changoli	Alappuzha
36	Bethany Central School, Nangiarkulangara	Cheppad	Alappuzha
37	Bethany Balika Madom HS & UP School, Naniarkulangara	Cheppad	Alappuzha
38	Kavitha ITI	Changoli	Alappuzha
39	ST.Thomas H.S&Primary School,Karthikapalli Panchayath	Karthikapalli Panchayath	Alappuzha
40	Govt. U.P.S,Karthikapalli Panchayath	Karthikapalli Panchayath	Alappuzha
41	Govt.UPS,Nangyarkulangara	Pallipad Panchayath	Alappuzha
42	Govt.HW.LPS,Thekkekara,Karipuzha	Pallipad Panchayath	Alappuzha
43	T.K.M College, Nangyarkulangara	Pallipad Panchayath	Alappuzha
44	S.N .Trusts H.S.School,Nangyarkulangara	Pallipad Panchayath	Alappuzha
45	M.T. LPS,Akam Kudi	Pallipad Panchayath	Alappuzha
46	Naduvattom V.H.S.School	Pallipad Panchayath	Alappuzha
47	Govt.ITI,Naduvattom	Pallipad Panchayath	Alappuzha
48	M.S.C. LPS,Percad	Pallipad Panchayath	Alappuzha
49	Govt.LPSchool,Naduvattom	Pallipad Panchayath	Alappuzha
50	Govt.LPGSchool,Naduvattom	Pallipad Panchayath	Alappuzha
51	Govt.LPS,haripad(Madhava junction)	Haripad Panchayath	Alappuzha
52	Govt.P.J.L.P.School,Kalavoor	Mannancherry	Alappuzha
53	Sobha College Of Teacher Education	Kanjikuzhy	Alappuzha
54	St.Antony's HS,Kokothamangalam	Thanneermukkom	Alappuzha
55	Food Craft Institute,Cherthala	Cherthala Municipality	Alappuzha
56	Sree Narayana Memmorial Govt.Boys Higher Secondary School,Cherthala	Cherthala Municipality	Alappuzha
57	Govt.UP School,Velliyamkulam	Thanneermukkom	Alappuzha
58	Govt.Town L.P.School,Cherthala	Cherthala Municipality	Alappuzha
59	St.Mary's H.S for Girls, Cherthala	Cherthala Municipality	Alappuzha
60	Excel I.T.I,Cherthala	Cherthala Municipality	Alappuzha
61	Govt.Higher Secondary School for Girls,Cherthala	Cherthala Municipality	Alappuzha
62	Holy Family L.P.G. School,Muttom	Cherthala Municipality	Alappuzha
63	St:Ann's Public School,Cherthala	Cherthala Municipality	Alappuzha
64	Holy Family Higher Secondary School,Muttom	Cherthala Municipality	Alappuzha
65	Jeeva Special School ,Kadakkappally	Kadakkappally	Alappuzha
66	St.Joseph's College of Pharmacy,Cherthala	Cherthala Municipality	Alappuzha
67	Govt.LP School,Kokathamangalam	Thanneermukkom	Alappuzha
68	Ardra Special School,Cherthala	Cherthala Municipality	Alappuzha
69	Govt.U.P.School,Nedumbrakadu	Cherthala Municipality	Alappuzha
70	Govt.U.P.G.S, Kadakkappally	Kadakkappally	Alappuzha
71	Govt.LP School,Kottaram	Kadakkappally	Alappuzha
72	Govt. LP School, Kadakkappally	Kadakkappally	Alappuzha
73	H.S.School,Kandamangalam	Kadakkappally	Alappuzha
75	St.George's High School,Thankey	Kadakkappally	Alappuzha
78	St.Joseph's LP School,Ottamassery	Kadakkappally	Alappuzha

Kerala State Disaster Management Plan, 2016

79	Govt.L P S, Vettackal	Pattanakkad	Alappuzha
81	Govt.Higher Secondary School,Thirunalloor	ChennamPallipuram	Alappuzha
82	N.S.S.College,Cherthala	ChennamPallipuram	Alappuzha
84	S.C.U.V.H.S.School,Pattanakkad	Pattanakkad	Alappuzha
85	L.P.G.School,Pattanakkad	Pattanakkad	Alappuzha
86	Govt.L.P.School,Chennampallipuram	ChennamPallipuram	Alappuzha
87	Govt.L.P.School, Anthakaranaazhi	Pattanakkad	Alappuzha
88	Govt.L P S, Uzhava	Pattanakkad	Alappuzha
90	College Of Engineering,Cherthala	ChennamPallipuram	Alappuzha
91	Technical Higher Secondary School,Cherthala	ChennamPallipuram	Alappuzha
92	L.F.M.L.P.School,Manakkodam	Thuravoor	Alappuzha
93	Sree Sankaracharya University Of Sanskrit,Thuravoor	Thuravoor	Alappuzha
94	L.P.School,Thuravoor	Thuravoor	Alappuzha
95	Govt.U.P.School,Palluvellilbhagam	ChennamPallipuram	Alappuzha
96	Sree Narayana Memorial Educational Campus,Thuravoor	Thuravoor	Alappuzha
97	St'Mary's L.P.School,Pallipuram	ChennamPallipuram	Alappuzha
98	Govt.L.P.School,Thuravoor	Thuravoor	Alappuzha
99	Pattariya High School,Pallipuram	ChennamPallipuram	Alappuzha
100	St.Joseph's Tailoring Traing centre,Thuravoor	Thuravoor	Alappuzha
101	S.C.S.High School,Valamangalam	Thuravoor	Alappuzha
102	St.Mary's L.P.School,Pallipuram	Thycattussery	Alappuzha
103	Govt.T.D.LP School,Thuravoor	Kuthiathode	Alappuzha
104	Thuravoor West U.P.School	Kuthiathode	Alappuzha
105	Govt.T D Higher Secondary School	Kuthiathode	Alappuzha
106	Govt.U.P.School,Thycattussery	Thycattussery	Alappuzha
107	Govt.L.P.School,Thuravoor	Thycattussery	Alappuzha
108	St.Sebastians High School,Pallithod	Kuthiathode	Alappuzha
109	Govt.L.P.School,Valamangalam North	Thuravoor	Alappuzha
110	Govt.Fisheries L.P.School,Manappuram	Thycattussery	Alappuzha
111	Govt.UP School,Parayakkad	Kuthiathode	Alappuzha
112	St.Theresa's High School,Manappuram	Thycattussery	Alappuzha
113	Govt.High School,Thevarvattam	Thycattussery	Alappuzha
114	M.A.M.L.P.School,Poochakkal	Panavally	Alappuzha
115	Govt.U.P.School,Changaram	Kodamthuruth	Alappuzha
116	Govt. LPS, Kodamthuruth	Kodamthuruth	Alappuzha
117	S.N.D.S.Y.U.P.School,Panavally	Panavally	Alappuzha
118	S.N.H.S.School,Sreekandapuram	Panavally	Alappuzha
119	Govt.L.P.School,Thaliyamparamb	Panavally	Alappuzha
120	Govt.V.V.Higher Secondary School,Kodamthuruth	Kodamthuruth	Alappuzha
121	E.C.K.Union High School,Chammanadu	Kodamthuruth	Alappuzha
122	Govt.U.P.School,Odambally	Panavally	Alappuzha
123	St.Raphael's High School,Ezhupunna	Ezhupunna	Alappuzha

Kerala State Disaster Management Plan, 2016

124	Govt.N.S.L.P.School,Eramalloor	Ezhupunna	Alappuzha
125	Sree Narayana L.P School,Ezhupunna	Ezhupunna	Alappuzha
126	Govt.L.P.G,School,Thrichattukulam	Panavally	Alappuzha
127	St.Francis Xavier's L.P.School,Eramalloor	Ezhupunna	Alappuzha
128	Govt.L.P. G. S , Perumbalam South	Perumbalam	Alappuzha
129	Al-Ameen Public School	Aroor	Alappuzha
130	Naduvathul Islam English School,Nadvathnagr	Arookutty	Alappuzha
131	Naduvathul Islam Lower & Upper Primary School	Arookutty	Alappuzha
132	Ehiya- UI -Islam Govt LPS, Chandiroor	Aroor	Alappuzha
133	Govt.H.S.L. P School,Perumbalam	Perumbalam	Alappuzha
134	Govt.H.S & V. H .S .S , Perumbalam	Perumbalam	Alappuzha
135	Govt.Higher Secondary School,Chandiroor	Aroor	Alappuzha
136	Jama- Ath H.S.School, Vaduthala	Arookutty	Alappuzha
137	Our Lady Of Mercy Higher Secondary School, Aroor	Aroor	Alappuzha
138	Govt.L.P. School,Mattathilbhagam	Arookutty	Alappuzha
139	Govt.North L.P School, Perumbalam	Perumbalam	Alappuzha
140	Crescent Cyber College,Kombanamuri	Arookutty	Alappuzha
141	Govt.U.P. School,Arookutty	Arookutty	Alappuzha
142	Govt.High School,Aroor	Aroor	Alappuzha
143	Our Lady Of Mercy,Aroor	Aroor	Alappuzha
144	Govt. Fisheries LPS,Aroor	Aroor	Alappuzha
145	St. Augustine's HSS , Aroor	Aroor	Alappuzha
146	St.Augustines's L.P.School,Aroor	Aroor	Alappuzha
147	GLPS VALIYAUDESWARAM	CITY	Trivandrum
148	ST MARYS HSS VETTUKAD	CITY	Trivandrum
149	ST MARYS LPS VETTUKADU	CITY	Trivandrum
150	GHS KARIKKAKOM	CITY	Trivandrum
151	SAMBU VATTAM LPS	CITY	Trivandrum
152	ST JOSEPHS LPS KOCHUVELI	CITY	Trivandrum
153	GUPS VELI	CITY	Trivandrum
154	ST. THOMAS LPS VELI	CITY	Trivandrum
155	GLPS ORUVATHILKOTTA	CITY	Trivandrum
156	GUPS KUZHIVILA	CITY	Trivandrum
157	GHW LPS KULATHOOR	CITY	Trivandrum
158	DR. AMMRHSS KATTELA	CITY	Trivandrum
159	GHSS PALLITHURA	CITY	Trivandrum
160	GLPS PUTHENTHOPE	KADINAMKULAM	Trivandrum
161	GLPS MENAMKULAM	KADINAMKULAM	Trivandrum
162	MUSLIM BOYS HS KANNIYAPURAM	ANDOORKONAM	Trivandrum
163	MUSLIM GIRLS HSS KANIYAPURAM	ANDOORKONAM	Trivandrum
164	GUPS KANIYAPURAM	ANDOORKONAM	Trivandrum
165	GLPS ALUMMOODU	ANDOORKONAM	Trivandrum
166	MOULANA AZAD SECONDARY SCHOOL	KADINAMKULAM	Trivandrum

	CHANNANKARA		
167	GLPS CHANNANKARA	KADINAMKULAM	Trivandrum
168	GLPS PALLIPPURAM	ANDOORKONAM	Trivandrum
169	GLPS KARICHARA	ANDOORKONAM	Trivandrum
170	SNV LPS NAVAIKULAM	NAVAIKULAM	Trivandrum
171	BV UPS NAVAIKULAM	NAVAIKULAM	Trivandrum
172	SKV HS KADAMPATTUKONAM	NAVAIKULAM	Trivandrum
173	GLPS KIZHAKKANELLA	NAVAIKULAM	Trivandrum
174	SNV UPS KATTUPUTHUSSERY	PALLIKKAL	Trivandrum
175	GHSS PALLIKKAL	PALLIKKAL	Trivandrum
176	GUPS PALLIKAL	PALLIKKAL	Trivandrum
177	DV LPS PAIVELI PALLIKKAL	PALLIKKAL	Trivandrum

Sl. No	Educational Institutions Exposed to Moderate MAH	Panchayath/Corporation/Municipality	District
1	GOVT REGIONAL FISHERIES TECHNICAL HSSVHSS VALIYATHURA	City	TRIVANDRUM
2	ST MARYS LPS VALLAKADAVU	City	TRIVANDRUM
3	ST. ANTONY'S HSS VALIYATHURA	City	TRIVANDRUM
4	GLPGS VALIYATHURA	City	TRIVANDRUM
5	GUPS VALIYATHURA	City	TRIVANDRUM
6	PSM UPS PS NAGAR MUTTATHARA	City	TRIVANDRUM
7	ST ANTONYS UPS VALIYATHURA	City	TRIVANDRUM
8	LPS VALLAKADAVU	City	TRIVANDRUM
9	VMJ UPS VALLAKADAVU	City	TRIVANDRUM
10	CHMKMHSS VALLAKKADAVU	City	TRIVANDRUM
11	GUPS SREEVARAHAM	City	TRIVANDRUM
12	SPTPM GUPS SREEVARAHAM	City	TRIVANDRUM
13	ST. ROCH'S HS THOPE	City	TRIVANDRUM
14	GOVT.SANSKRIT HSS MANACADU	City	TRIVANDRUM
15	GUPS EANCHAKKAL	City	TRIVANDRUM
16	NSS HSS PERUMTHANNI	City	TRIVANDRUM
17	NSS PUBLIC SCHOOL PERUNTHANNI	City	TRIVANDRUM

18	ST PETERS LPS SHANGUMUGHOM	City	TRIVANDRUM
19	FORT GIRLS MISSION HIGH SCHOOL FORT	City	TRIVANDRUM
20	FORT GSANSKRIT HS TRIVANDRUM	City	TRIVANDRUM
21	GHS FORT	City	TRIVANDRUM
22	GLPS FORT	City	TRIVANDRUM
23	GUPGS FORT	City	TRIVANDRUM
24	JACK AND JILL RESIDENTIAL SCHOOL PALKULANGARA	City	TRIVANDRUM
25	GUPS PALKULANGARA	City	TRIVANDRUM
26	GLPS SCP HOME EASTFORT	City	TRIVANDRUM
27	SMVHSS OVERBRIDGE	City	TRIVANDRUM
28	NSS HSS PALKULANGARA	City	TRIVANDRUM
29	GUPS CHETTIKULANGARA	City	TRIVANDRUM
30	GUPS CHAKA	City	TRIVANDRUM
31	GHS VANCHIYOOR	City	TRIVANDRUM
32	GBHSS PETTA	City	TRIVANDRUM
33	GLPS PETTAH	City	TRIVANDRUM
34	GGVHSS PETTAH	City	TRIVANDRUM
35	ST. ANN'S LPS PETTA	City	TRIVANDRUM
36	HOLLY ANGELS CONVENT HSS VANCHIYOOR	City	TRIVANDRUM
37	ST. JOSEPH HSS (BOYS) TRIVANDRUM	City	TRIVANDRUM
38	UPS VALIYODESWARAM	City	TRIVANDRUM
39	ST JOSEPHS LPS PALAYAM	City	TRIVANDRUM
40	MEDONA MONTESSERI PUBLIC SCHOOL TRIVANDRUM	City	TRIVANDRUM
41	GUPS KUNUKUZHAY	City	TRIVANDRUM
42	GLPS KANNAMOOLA	City	TRIVANDRUM
43	TVM CITY HS	City	TRIVANDRUM

Kerala State Disaster Management Plan, 2016

44	GUPS KUMARAPURAM	City	TRIVANDRUM
45	GOVT MEDICAL COLLEGE HS	City	TRIVANDRUM
46	ARYA CENTRAL SCHOOL PATTOM	City	TRIVANDRUM
47	GOVT MODEL GHSS PATTOM	City	TRIVANDRUM
48	KENDRIYA VIDYALAYA PATTOM	City	TRIVANDRUM
49	ST. MARY'S HSS PATTOM	City	TRIVANDRUM
50	GUPS ULLOOR	City	TRIVANDRUM
51	ST. MARY'S LPS PATTOM	City	TRIVANDRUM
52	NSS HSS KESAVADASAPURAM, M.G COLLEGE COMPOUND	City	TRIVANDRUM
53	ST EPHERMS UPS CHERUVAIKKAL	City	TRIVANDRUM
54	GUPS CHERUVIKKAL	City	TRIVANDRUM
55	HOLY CROSS LPS PARUTHIPPARA	City	TRIVANDRUM
56	INFANT JESUS LPS PONGUMMOOD	City	TRIVANDRUM
57	HOLY TRINITY EM HSS KATTELA	City	TRIVANDRUM
58	GBHSS KATTACHACKONAM	City	TRIVANDRUM
59	GHSS KULATHOOR	City	TRIVANDRUM
60	GHS LPS KULATHOOR	City	TRIVANDRUM
61	GLPS PONGUMMOODU	City	TRIVANDRUM
62	BETHELHEM EM LPS	City	TRIVANDRUM
63	JAYAMATHA LPS PULLOTTUKONAM	City	TRIVANDRUM
64	GR LPS KULATHOOR	City	TRIVANDRUM
65	GLPS MONVILA	City	TRIVANDRUM
66	BPM UPS VETTUTHURA	KADINAMKULAM	TRIVANDRUM
67	GLPS ANDOORKONAM	ANDOORKONAM	TRIVANDRUM
68	GSKV LPS KADINAMKULAM	KADINAMKULAM	TRIVANDRUM
69	ST. MICHAEL'S HS KADINAMKULAM	KADINAMKULAM	TRIVANDRUM

70	OUR LADY OF MERCY HSS	KADINAMKULAM	TRIVANDRUM
71	GLPS MURUKKUMPUZHA	MANGALAPURAM	TRIVANDRUM
72	ST. AUGUSTIAN'S HS MURKUMPUZHA	MANGALAPURAM	TRIVANDRUM
73	GLPS THIRUVELLOOR	ANDOORKONAM	TRIVANDRUM
74	GUPS EDAVILAKOM	MANGALAPURAM	TRIVANDRUM
75	GLPS MANGALAPURAM	MANGALAPURAM	TRIVANDRUM
76	EV UPS THONNAKKAL	POTHANCODE	TRIVANDRUM
77	GHS VEILOOR	AZHOOR	TRIVANDRUM
78	BLUE MOUNT PUBLIC SCHOOL THONNACKAL	MANGALAPURAM	TRIVANDRUM
79	GM LPS NAVAIKULAM	NAVAIKULAM	TRIVANDRUM
80	MGM LPS PARAKUNNU	NAVAIKULAM	TRIVANDRUM
81	KCM LPS NAVAIKULAM	NAVAIKULAM	TRIVANDRUM
82	MM UPS KILIMANOOR	NAGAROOOR	TRIVANDRUM
83	AKM HS KUDAVOOR	NAVAIKULAM	TRIVANDRUM
84	GUPS NAVAIKULAM	NAVAIKULAM	TRIVANDRUM
85	GLPS NAVAIKULAM	NAVAIKULAM	TRIVANDRUM
86	GHSS NAVAIKULAM	NAVAIKULAM	TRIVANDRUM
87	GM LPS KUDAVOOR	NAVAIKULAM	TRIVANDRUM
88	GLPS VETTIYARA	NAVAIKULAM	TRIVANDRUM
89	NALANDA EDUCATIONAL SOCIETY EM UPS	NAVAIKULAM	TRIVANDRUM
90	M LPS NJARAYILKONAM	MADAVOOR	TRIVANDRUM
91	CNPS UPS MADAVOOR	MADAVOOR	TRIVANDRUM
92	CNPS GLPS MADAVOOR	MADAVOOR	TRIVANDRUM
93	GLPS PANAPPAMKUNNU	KILIMANOOR	TRIVANDRUM
94	GLPS MADAVOOR	MADAVOOR	TRIVANDRUM
95	NSS HS MADAVOOR	MADAVOOR	TRIVANDRUM

Kerala State Disaster Management Plan, 2016

96	SV UPS PULIYOORKONAM	MADAVOOR	TRIVANDRUM
97	GLPS PULIYOORKONAM	MADAVOOR	TRIVANDRUM
98	MADAVOOR CENTRAL SCHOOL MANKONAM	MADAVOOR	TRIVANDRUM
99	GLPS MOOTHALA	PALLIKKAL	TRIVANDRUM
100	GLPS PAKALKURI	PALLIKKAL	TRIVANDRUM
101	GHSS PAKALKURI	PALLIKKAL	TRIVANDRUM
102	RM UPS KALLARAKONAM	PALLIKKAL	TRIVANDRUM
103	St.Joseph's Convent Tarbes School	Kuzhur	Thrissur
104	Govt.UPS Kundur	Kuzhur	Thrissur
105	Seethi Sahib Memmorial HS Azhikodu	Eriyad	Thrissur
106	Marthoma E.M.UPS Azhikodu	Eriyad	Thrissur
107	N.S.L.P.S Madathum padi	Poyya	Thrissur
108	Govt.UPS Azhikodu	Eriyad	Thrissur
109	S.K.V.LPS Eravathur	Kuzhur	Thrissur
110	Govt.HSS Ayiranikulam	Kuzhur	Thrissur
111	Ambookan Ittiyara Memorial LPS Kashanchira	Poyya	Thrissur
112	St.Thomas U.P.S Poyya	Poyya	Thrissur
113	St.Mary's LPS Krishnanan Kotta	Poyya	Thrissur
114	Govt.HS Kuzhur	Kuzhur	Thrissur
115	S.V.P.LPS Eriyad	Eriyad	Thrissur
116	Saraswathy Vidhyalayam Senior Secondary Poopathy	Poyya	Thrissur
117	AKVM HSS Poyya	Poyya	Thrissur
118	St.Antony's GHS South Thanisser	Kuzhur	Thrissur
119	St.Zavier's LPS Thekkan Thanisseri	Kuzhur	Thrissur
120	National LPS(Pre-Primary) poovathusseri	Annamanda	Thrissur
121	Govt.ITI Pashaya Health Centre	Eriyad	Thrissur
122	S.N.D.P.HS Palisseri	Annamanda	Thrissur
123	Govt.L.P.S Poopathy Vayanasala	Poyya	Thrissur
124	S.N.M.Public School Kuruvilasseri	Mala	Thrissur
125	Eriyad.A.I.M.UPS Eriyad	Eriyad	Thrissur
126	T.S.College of Engineering Kuruvilasseri	Mala	Thrissur
127	Little Flower LPS Kumbidi	Annamanda	Thrissur
128	Govt.Kerala Varma HSS Eriyad	Eriyad	Thrissur
129	Govt.I.T.I Mala	Mala	Thrissur
130	Holy Grace Academy Of Managemnt studies(MBA College) Kuruvilasseri	Mala	Thrissur
131	Govt.Samithy HSS Melador	Annamanda	Thrissur
132	St.Albana LPS Kara	Edavilangu	Thrissur

Kerala State Disaster Management Plan, 2016

133	Govt.LPS Melador	Annamanda	Thrissur
134	Govt.LPS & UPS Annamanada	Annamanda	Thrissur
135	Govt.Fisheries School Edavilangu Kara	Edavilangu	Thrissur
136	Soccorso Convent Girls HS & LPS Kottakkal	Mala	Thrissur
137	Govt.LPS & HS Edavilangu	Edavilangu	Thrissur
138	IHRD College of applied science Edavilangu	Edavilangu	Thrissur
139	Carmel College Kottakkal	Mala	Thrissur
140	Jesus Training College Naithukudi	Mala	Thrissur
141	St.Antony's HSS Mala	Mala	Thrissur
142	G.M.LPS Aala	Sreenarayanapuram	Thrissur
143	ST.F.X.LPS Kompathukadavu	Puthenchira	Thrissur
144	G.M.LPS Mala	Mala	Thrissur
145	SC Nursing School Puthenchira	Puthenchira	Thrissur
146	Vasudeva vilasome UPS Kothaparamp	Sreenarayanapuram	Thrissur
147	M.I.T.LP & UPS Anchangadi	Sreenarayanapuram	Thrissur
148	St.Antony's LPS Alathur	Annamanda	Thrissur
149	A.M.LPS Vempalloor	Sreenarayanapuram	Thrissur
150	Al-Azhar Central School Mala	Mala	Thrissur
151	Aala UPS Kothaparamp	Sreenarayanapuram	Thrissur
152	Govt.LPS Aamandoor	Sreenarayanapuram	Thrissur
153	High School Thekkumuri	Puthenchira	Thrissur
154	St.Jude LPS Karingachira	Puthenchira	Thrissur
155	Panchayath LPS Puthenchira	Puthenchira	Thrissur
156	Muhammed Abdu Rahman Govt.VHSC Shanthipuram	Sreenarayanapuram	Thrissur
157	Devi Vilasome LPS Vadama	Mala	Thrissur
158	MES Public School P Vempalloor	Sreenarayanapuram	Thrissur
159	SNK UPS Vemball	Sreenarayanapuram	Thrissur
160	Govt. LPS Vempalloor	Sreenarayanapuram	Thrissur
161	M.E.S HSS P Vempalloor	Sreenarayanapuram	Thrissur
162	M.E.S Asmabi College P Vempalloor	Sreenarayanapuram	Thrissur
163	Malik Bin Deenar Islamic & Arts College Puthenchira	Puthenchira	Thrissur
164	Govt.Fisheries LPS Vekkodu	Sreenarayanapuram	Thrissur
165	Sri Sai Vidhya Bhavan	Sreenarayanapuram	Thrissur
166	Govt.LPS & HS Karupadanna	vellangalloor	Thrissur
167	Govt.UPS Karumathra	vellangalloor	Thrissur
168	Govt.LPS Pangad	Sreenarayanapuram	Thrissur
169	A.M.LPS Marekkadu	Mala	Thrissur
170	M.E.S.Fathima Rahman LP & UPS Vekkodu ,P Vempalloor	Sreenarayanapuram	Thrissur
171	Krishna Teacher Training Institute Pangadu	Sreenarayanapuram	Thrissur
172	St.George Mixed LPS Pangad	Sreenarayanapuram	Thrissur
173	GSLPS Ashtamichira	Mala	Thrissur
174	HS Pangad	Sreenarayanapuram	Thrissur

Kerala State Disaster Management Plan, 2016

175	Govt.VHSe Puthenchira	Puthenchira	Thrissur
176	Govt.LPS Puthenchira	Puthenchira	Thrissur
177	Aided LPS Kannikulangara	Puthenchira	Thrissur
178	Gandhi Smaraka HSS Ashtamichira	Mala	Thrissur
179	Holi Family School SanthiNagar	Puthenchira	Thrissur
180	Govt.UPS Puthenchira	Puthenchira	Thrissur
181	Govt.Nursery School Kaattikara Kunnu	Mala	Thrissur
182	LPS Kazhuvilang	Mathilakam	Thrissur
183	N.S.LPS Pazhookkara	Mala	Thrissur
184	St.Joseph's English Medium School Pazhookkara	Mala	Thrissur
185	LPS Onachamavu	Mathilakam	Thrissur
186	Govt.UPS Vallivattom	vellangalloor	Thrissur
187	LPS & UPS Emmad,Koolimuttom	Mathilakam	Thrissur
188	Govt.UPS Konathukunnu	vellangalloor	Thrissur
189	St.Mary'S LPS & HSS Kuzhikattusery	Mala	Thrissur
190	K.M.LPS Koolimuttom	Mathilakam	Thrissur
191	Nehru Smaraka LPS Annaloor	Mala	Thrissur
192	Vijayagiri public School Annaloor	Mala	Thrissur
193	LPS & UPS Kalariparamp	Mathilakam	Thrissur
194	A.M.UPS Koolimuttom,Thattungal	Mathilakam	Thrissur
195	Govt.LPS Paingodu	vellangalloor	Thrissur
196	Aided LPS Kottanelloor	Velookara	Thrissur
197	St.Joseph HSS Mathilakam	Mathilakam	Thrissur
198	St.Mary's LPS & O.L.F.G.HS Mathilakam	Mathilakam	Thrissur
199	Vidya Jyothi Eng:Med:HS Aripalam	Poomangalam	Thrissur
200	AM UPS Pappinivattom,Puthiyakavu	Mathilakam	Thrissur
201	Govt.LP &UP B.R.C.Vellangalloor	vellangalloor	Thrissur
202	N.M.LPS Koolimuttom	Mathilakam	Thrissur
203	A.M.LPS Trippayakulam,Pappinivattom East	Mathilakam	Thrissur
204	Don Bosco L.P.School Padiyoor	Padiyoor	Thrissur
205	St.Sebastian Anglo Indian UPS Padiyoor	Padiyoor	Thrissur
206	Holy Cross Convent LPS Kalparamp	Poomangalam	Thrissur
207	S.H.C.L.P.G.S Thumpoor	Velookara	Thrissur
208	S.N.Smaraka UPS Perinnanam west	Perinjanam	Thrissur
209	C.O.Ittimathew Memmorial Bldg.Founder of the School Aripalam	Poomangalam	Thrissur
210	UPS Thumpoor	Velookara	Thrissur
211	Rural HS Thumpoor	Velookara	Thrissur
212	Govt.Lp &UPS Vadakkum kara	Poomangalam	Thrissur
213	St.Mary's U.P.S kaarur	Aaloor	Thrissur
214	B.V.M.HSS Kalparampa	Poomangalam	Thrissur
215	Sri Bhuvaneswari Viidhya Nikethan Poomangalam	Poomangalam	Thrissur
216	West LPS Perinjanam	Perinjanam	Thrissur

Kerala State Disaster Management Plan, 2016

217	Central Aided LPS Perinjanam	Perinjanam	Thrissur
218	St.Mary's LPS Veliyanad	vellangalloor	Thrissur
219	St.Gatherine's School Vellanchira	Aaloor	Thrissur
220	L.F.LPS kompidinjamakkal	Aaloor	Thrissur
221	Perinjanam East UPS Chakkarapadom	Perinjanam	Thrissur
222	Fathima Matha LPS Vellanchira	Aaloor	Thrissur
223	Mahamoodiyya English School Near Kovilakam	Perinjanam	Thrissur
224	Aided LP Church School Kottanelloor	Velookara	Thrissur
225	Govt. UPS Perinjanam	Perinjanam	Thrissur
226	C.L.P.S Aaloor	Aaloor	Thrissur
227	Aided Mappila LPS Perinjanam East	Perinjanam	Thrissur
228	Govt.Fisheris LPS Kaipamangalam Beach	Kaipamangalam	Thrissur
229	Govt.V.H.S.E Kaipamangalam Beach	Kaipamangalam	Thrissur
230	S.N.LPS Padiyoor	Padiyoor	Thrissur
231	Mukundapuram Public School Kallamkunnu	Velookara	Thrissur
232	Govt.LPS Nadavaramp Govt.V.H.S.C Nadavaramp Govt.H.S Nadavaramp	Velookara	Thrissur
233	St.marys LPS Edakkulam	Poomangalam	Thrissur
234	Raman Memorial VHSS Kuttikaladavu	Perinjanam	Thrissur
235	MIC English Medium School Kaipamangalam	Kaipamangalam	Thrissur
236	G.LPS Moonupeedika	Kaipamangalam	Thrissur
237	St.Paul'S LPS Kannikkara	Aaloor	Thrissur
238	S.N.G.LPS Kakkathuruthi West	Padiyoor	Thrissur
239	St.Joseph's English Medium H.S.S Aaloor	Aaloor	Thrissur
240	SNGSS LPS Edakkulam	Poomangalam	Thrissur
241	Vikram Sarabhai T.T.I &B.Ed.College Chalingadu	Kaipamangalam	Thrissur
242	R.M.H.S.S Aaloor	Aaloor	Thrissur
243	Kshemodhayam LPS Kaipamangalam	Kaipamangalam	Thrissur
244	H.D.P.Samajam H.S.S Edathirinji	Padiyoor	Thrissur
245	HolyFamily L.P.S Avittathoor	Velookara	Thrissur
246	Bharathiya Vidhya Bhavan's Nadavaramp aikkarakunnu	Velookara	Thrissur
247	Govt.UPS Edakkulam	Poomangalam	Thrissur
248	A..L.P.S Velukkara	Velookara	Thrissur
249	St.Sebastian's U.P.S thazhekkadu	Aaloor	Thrissur
250	L.B.S.M.H.S.S Avittathoor	Velookara	Thrissur
251	S.N.V.H.S.S Aaloor	Aaloor	Thrissur
252	G.M.LPS Kaipamangalam North	Kaipamangalam	Thrissur
253	S.N.V.U.P.S Aaloor	Aaloor	Thrissur
254	R.I LPS Edathirinji	Padiyoor	Thrissur
255	A.M.UPS Kureekuzhi	Kaipamangalam	Thrissur
256	Govt.LP&UPS Kaduppasseri	Velookara	Thrissur
257	K.Karunakaran Memmorial Poly Technic College	Aaloor	Thrissur

Kerala State Disaster Management Plan, 2016

258	RC UPS Pallinada	Kaipamangalam	Thrissur
259	B.V.M.H.S kallettumkara	Aaloor	Thrissur
260	GLPS Kureekuzhi	Kaipamangalam	Thrissur
261	I.J.LPS Kallettumkara	Aaloor	Thrissur
262	P.M.M.U.P.S Chetrappinni East.	Edathiruthy	Thrissur
263	G.M.H.S.S Chamakkala	Edathiruthy	Thrissur
264	StAntonys Up school	Kodakara	Thrissur
265	UMLPS	Muriyad	Thrissur
266	Govt.LPS Perumpadappa	Edathiruthy	Thrissur
267	HSS Chetrappinni	Edathiruthy	Thrissur
268	A.M.LPS Perumpadappa	Edathiruthy	Thrissur
269	S.R.V UPS Permpadap	Edathiruthy	Thrissur
270	Govt UP school	Mattathur	Thrissur
271	Govt up school	Kodakara	Thrissur
272	AUPSchool	Muriyad	Thrissur
273	S.N.V.LPS Edathuruthy South (2)	Edathiruthy	Thrissur
274	Perumpadappa East UPS Chentrappinni	Edathiruthy	Thrissur
275	RMS LPS	Karalam	Thrissur
276	GovtLp school	Kodakara	Thrissur
277	SC Nursery School	Muriyad	Thrissur
278	Govt up school	Kodakara	Thrissur
279	GovtH.s.s	Kodakara	Thrissur
280	Govt HSS Kattoor	Kattur	Thrissur
281	Govt HSS Kattoor	Kattur	Thrissur
282	LP school	Mattathur	Thrissur
283	Govt LP school	Mattathur	Thrissur
284	S.N.V LPS,Edathiruthy West	Edathiruthy	Thrissur
285	Pompei st.marys Vocational HSS	Kattur	Thrissur
286	Govt VHSE	Kattur	Thrissur
287	Govt UPS & Model Preprimary Anandhapuram	Muriyad	Thrissur
288	R.C.UPS Edathuruthy (2))DSC03956	Edathiruthy	Thrissur
289	Al-AnvarulIslamia LPS Chuloor	Edathiruthy	Thrissur
290	Sree Krishna HSS	Muriyad	Thrissur
291	Govt.I.T.I(S.C.D.D) Chuloor	Edathiruthy	Thrissur
292	ST.Anne's Girls Higher Secondary School,Edathuruthy	Edathiruthy	Thrissur
293	St.Anne's convent ups Edathuruthy	Edathiruthy	Thrissur
294	St.Dominic Convent EMS	Karalam	Thrissur
295	LPS School	Karalam	Thrissur
296	Aided Mappila Lower Primary School,Kuttamangalam	Edathiruthy	Thrissur
297	Aided LPS Chuloor	Edathiruthy	Thrissur
298	ST.Georges Cups	Kattur	Thrissur
299	VHSS Karalam	Karalam	Thrissur
300	LPS	Kattur	Thrissur

Kerala State Disaster Management Plan, 2016

301	Govt LPS pongothara	Parappookkara	Thrissur
302	National LPS Painoor	Edathiruthy	Thrissur
303	ST. Johns UPS School thottipal	Parappookkara	Thrissur
304	Govt HSS	Varantharappilly	Thrissur
305	Govt HSS parappookkara	Parappookkara	Thrissur
306	Govt BBLP school	Varantharappilly	Thrissur
307	LPS	Karalam	Thrissur
308	D.M LP School	Cherppu	Thrissur
309	Govt LP school	Pudukkad	Thrissur
310	KSUPS thottipal	Parappookkara	Thrissur
311	Govt Lp school	Pudukkad	Thrissur
312	Govt LPS	Parlam	Thrissur
313	Govt, Lp school	Nenmanikkara	Thrissur
314	Govt HSS Thanniam	Thanniam	Thrissur
315	St. Anns M.G L.P.S Pazhuvil	Chazoor	Thrissur
316	VHSC	Pudukkad	Thrissur
317	Govt Lps school	Varantharappilly	Thrissur
318	LPS Palliseri	Parlam	Thrissur
319	Acp school chemmanapally	Thanniam	Thrissur
320	Govt UP school	Varantharappilly	Thrissur
321	Shapic school	Thanniam	Thrissur
322	St. Joseph School	Thanniam	Thrissur
323	Seraphic Girls HS	Thanniam	Thrissur
324	Govt LPS	Parlam	Thrissur
325	GHSS parigottukara	Thanniam	Thrissur
326	J.B.S School	Cherppu	Thrissur
327	Govt H.S.S	Alagappa_Nagar	Thrissur
328	TagaRaja poliTechnic	Alagappa_Nagar	Thrissur
329	English medium school	Parlam	Thrissur
330	C.M.S LPS Urakam	Cherppu	Thrissur
331	Lourde matha E.M.HSS	Cherppu	Thrissur
332	Lourde matha EMHSS	Cherppu	Thrissur
333	Govt, LP school	Nenmanikkara	Thrissur
334	Sree Narayana Memorial School	Chazoor	Thrissur
335	C.N.N Girls School	Cherppu	Thrissur
336	ST.Thomas High School Vallachira	ParlamParlam	Thrissur
337	ST.Thomas HSS Vallachira	ParlamParlam	Thrissur
338	G.L.P.S-Chazoor	Chazoor	Thrissur
339	C.N.N Boys School	Cherppu	Thrissur
340	Govt LPS&UPS Vallachira	Parlam	Thrissur
341	Sanskrit School	Cherppu	Thrissur

Kerala State Disaster Management Plan, 2016

342	ALPS chenam	Parlam	Thrissur
343	Govt HSS & VHSE	Cherppu	Thrissur
344	Govt LPS,Puthanpeedika	Anthikkad	Thrissur
345	Govt LPS,Puthanpeedika	Anthikkad	Thrissur
346	Govt Nursery School Perumballiseri	Cherppu	Thrissur
347	Convent LPS	Cherppu	Thrissur
348	LP school	Thrikkur	Thrissur
349	ALPS	Parlam	Thrissur
350	C.A. LPS UPS	Cherppu	Thrissur
351	C.A. H.S	Cherppu	Thrissur
352	Mahathma LPS ammadam	Parlam	Thrissur
353	High School Anthikadu	Anthikkad	Thrissur
354	KGM LPS Anithkkad	Anthikkad	Thrissur
355	Up school	Thrikkur	Thrissur
356	Govt. LPS ammadam	Parlam	Thrissur
357	St.Antony HSS ammadam	Parlam	Thrissur
358	Govt LPS, Aanithikadu	Anthikkad	Thrissur
359	AUPS Perumcherri	Avinisseri	Thrissur
360	H.S.S	Thrikkur	Thrissur
361	St.Antony UPS sasthankadavu	Parlam	Thrissur
362	A LP School open air stadium	Avinisseri	Thrissur
363	C A LPS Venginisseri	Parlam	Thrissur
364	St.josephs HSS Avinisseri	Avinisseri	Thrissur
365	Gru sree vidyaniketan EMS Palissseri	Avinisseri	Thrissur
366	I.T.I Manaloor	Manalur	Thrissur
367	Santhawanam School Rehabilitation centre	Parlam	Thrissur
368	A LP School Avinisseri	Avinisseri	Thrissur
369	St. Thomas UP School kanjary	Manalur	Thrissur
370	SNG high school karamukku	Manalur	Thrissur
371	Sree Narayana HSS karamukku	Manalur	Thrissur
372	TFM School Eravu	Arimbur	Thrissur
373	St joesph emhss Eravu	Arimbur	Thrissur
374	Govt UPS,Arimbur	Arimbur	Thrissur
375	AUPS Parakkad	Arimbur	Thrissur
376	Govt HSS Arimbur	Arimbur	Thrissur
377	Govt LPS Muttathakkada	Kadalundi Panchayath	Kozhikode
378	Govt. LPS Ferok	Ferok Panchayath	Kozhikode
379	Govt VHSS Ferok	Ferok Panchayath	Kozhikode
380	Naduvattam ALPS	Kozhikode Corporation	Kozhikode
381	Govt.Arts & Science College	Kozhikode Corporation	Kozhikode
382	Govt Vocational HSS Naduvattam	Kozhikode Corporation	Kozhikode
383	Ramanattukara Mission HSS	Kozhikode Corporation	Kozhikode
384	Pantheerankavu HSS	Olavanna Panchayath	Kozhikode

385	AM LPS	Olavanna Panchayath	Kozhikode
386	Guruvayoorappan College	Olavanna Panchayath	Kozhikode
387	Govt UPS	Kozhikode Corporation	Kozhikode
388	C.I.R HSS	Olavanna Panchayath	Kozhikode
389	C.I.C.S College	Olavanna Panchayath	Kozhikode
390	Govt HSS Azhchavattam	Kozhikode Corporation	Kozhikode
391	Ammathour LPS	Olavanna Panchayath	Kozhikode
392	Govt.LPS Kudathum Para	Olavanna Panchayath	Kozhikode
393	Govt HS	Olavanna Panchayath	Kozhikode
394	Ganapathy Boys HS	Kozhikode Corporation	Kozhikode
395	Ganapathy LPS	Kozhikode Corporation	Kozhikode
396	Govt GLPS	Kozhikode Corporation	Kozhikode
397	Govt GHSS	Kozhikode Corporation	Kozhikode
398	Govt HSS	Olavanna Panchayath	Kozhikode
399	Govt Lower Upper Primary School	Kozhikode Corporation	Kozhikode
400	Survey School	Kozhikode Corporation	Kozhikode
401	TTC	Kozhikode Corporation	Kozhikode
402	Teachers Training Center	Kozhikode Corporation	Kozhikode
403	Modern UPS	Kozhikode Corporation	Kozhikode
404	BEM Girls HSS	Kozhikode Corporation	Kozhikode
405	Model School	Kozhikode Corporation	Kozhikode
406	Govt Vocational HSS Puthiyara	Kozhikode Corporation	Kozhikode
407	CSI BEM UPS	Kozhikode Corporation	Kozhikode
408	Govt HSS	Kozhikode Corporation	Kozhikode
409	Govt School Of Nursery	Kozhikode Corporation	Kozhikode
410	Malabar Christian College HSS	Kozhikode Corporation	Kozhikode
411	Govt Fisheries UPS	Kozhikode Corporation	Kozhikode
412	Govt HSS Medical College	Kozhikode Corporation	Kozhikode
413	Chevayyur AUPS	Kozhikode Corporation	Kozhikode
414	Govt. HSS for Girls	Kozhikode Corporation	Kozhikode
415	Govt LPS Thoepal	Kozhikode Corporation	Kozhikode
416	Institute Of Chest disease	Kozhikode Corporation	Kozhikode
417	Calicut Research Centre	Kozhikode Corporation	Kozhikode
418	Mayanad AUPS	Kozhikode Corporation	Kozhikode
419	Mayanad MLPS	Kozhikode Corporation	Kozhikode
420	Govt UPS Civil Station Vengeri	Kozhikode Corporation	Kozhikode
421	Govt Engineering College	Kozhikode Corporation	Kozhikode
422	CSI BE MUPS Bilathikulam	Kozhikode Corporation	Kozhikode
423	Malaparampa AUPS	Kozhikode Corporation	Kozhikode
424	Iqubal English Medium HS	Kozhikode Corporation	Kozhikode
425	Govt Womens Polytechnic College	Kozhikode Corporation	Kozhikode
426	Kendriya Vidhyalaya	Kozhikode Corporation	Kozhikode
427	Govt. College Of Physical Education	Kozhikode Corporation	Kozhikode

Kerala State Disaster Management Plan, 2016

428	Govt HSS Kacheri	Kozhikode Corporation	Kozhikode
429	West Hill UPS	Kozhikode Corporation	Kozhikode
430	Govt HSS Malaparampa	Kozhikode Corporation	Kozhikode
431	Govt Law College	Kozhikode Corporation	Kozhikode
432	Hussain Haji Memorials Polytechnic	Kozhikode Corporation	Kozhikode
433	Govt LPS Chelavoor	Kozhikode Corporation	Kozhikode
434	CSI BE MUPS Puthiyangadi	Kozhikode Corporation	Kozhikode
435	Pavangad UPS	Kozhikode Corporation	Kozhikode
436	MILP School,Kakkodi	Kakkodi Panchayath	Kozhikode
437	Govt Fisheries HSS Puthiyappa	Kozhikode Corporation	Kozhikode
438	Govt UP School	Kakkodi Panchayath	Kozhikode
439	Govt LP School	Kakkodi Panchayath	Kozhikode
440	UP School,Kakkodi	Kakkodi Panchayath	Kozhikode
441	ALP UP School Badanoor	Kakkodi Panchayath	Kozhikode
442	ALP Nurseray School Badanoor	Kakkodi Panchayath	Kozhikode
443	Govt HSS Kottupadam	Kakkodi Panchayath	Kozhikode
444	Govt LP School	Chelannur Panchayath	Kozhikode
445	Govt UP School Chelannur	Chelannur Panchayath	Kozhikode
446	Palace AUP School	Chelannur Panchayath	Kozhikode
447	UPS Puthukkad	Thalikulathoor Panchayath	Kozhikode
448	ALP School Kunnukara	Chelannur Panchayath	Kozhikode
449	LP School	Chelannur Panchayath	Kozhikode
450	Kozikode District HSS Thalikulathur	Thalikulathoor Panchayath	Kozhikode
451	ALPS	Thalikulathoor Panchayath	Kozhikode
452	Govt LP school Thalikulathur	Thalikulathoor Panchayath	Kozhikode
453	Jannathul L.P. School, Kacherrykkada	Kizhakkoth Panchayath	Kozhikode
454	New AM L.P. School, Kizhakkothu	Kizhakkoth Panchayath	Kozhikode
455	Sree Narayana College Chelannur	Chelannur Panchayath	Kozhikode
456	MLPS Puthukkad	Thalikulathoor Panchayath	Kozhikode
457	UP School Chelnoor	Chelannur Panchayath	Kozhikode
458	BEMLPS Puthukkad	Thalikulathoor Panchayath	Kozhikode
459	Ehanoor UP School	Chelannur Panchayath	Kozhikode
460	ALPS Paranoor	Narikkunnu Panchayath	Kozhikode
461	Anneswari LPS	Thalikulathoor Panchayath	Kozhikode
462	Vijayalekshmi UPS	Thalikulathoor Panchayath	Kozhikode
463	Korambayil Ahammad Haji High School	Kizhakkoth Panchayath	Kozhikode
464	Narikunn English Medium School	Kakkur Panchayath	Kozhikode
465	ALP School	Kakkur Panchayath	Kozhikode
466	ALP Anthur Palam	Kakkur Panchayath	Kozhikode
467	ASV Upper Praimary School	Thalikulathoor Panchayath	Kozhikode
468	MLPS kanjirathara	Kakkur Panchayath	Kozhikode
469	HSS Pavandoor	Kakkur Panchayath	Kozhikode
470	AM L.P. School, Pannor west	Kizhakkoth Panchayath	Kozhikode

Kerala State Disaster Management Plan, 2016

471	LPS Narikunn	Narikkunnu Panchayath	Kozhikode
472	AM LP&UP School, Avilora	Kizhakkoth Panchayath	Kozhikode
473	GM LPS Narikuni	Narikkunnu Panchayath	Kozhikode
474	Puthucheri UPS	Kakkur Panchayath	Kozhikode
475	G LPS	Narikkunnu Panchayath	Kozhikode
476	M.J. Higher Secondary School, Valiyaparambu	Kizhakkoth Panchayath	Kozhikode
477	Chikiload AUP School Munnurkael	Nanminda Panchayath	Kozhikode
478	LP school	Nanminda Panchayath	Kozhikode
479	Govt. LPS Pannikkottoor	Narikkunnu Panchayath	Kozhikode
480	Govt UP School Kolathoor	Nanminda Panchayath	Kozhikode
481	Govt HSS Kolathoor	Nanminda Panchayath	Kozhikode
482	Govt UP School	Nanminda Panchayath	Kozhikode
483	Nenmada East UP school	Nanminda Panchayath	Kozhikode
484	AUP Karuna School Nanminda	Nanminda Panchayath	Kozhikode
485	Government Higher Secondary School, Poonoor	Unnikulam Panchayath	Kozhikode
486	RAKM UP School Thalakulathur	Thalakulathoor Panchayath	Kozhikode
487	Govt UP school Nanminda	Nanminda Panchayath	Kozhikode
488	UP school Nenmada	Nanminda Panchayath	Kozhikode
489	Pazhassi Raja Universal Public School,Balusseri	Balusseri Panchayath	Kozhikode
490	A U P School, Eramangalam	Balusseri Panchayath	Kozhikode
491	Government LP School ,Erangamangalam	Balusseri Panchayath	Kozhikode
492	Industrial Training Centre , Balusseri	Balusseri Panchayath	Kozhikode
493	Government LPSchool,Karimla	Unnikulam Panchayath	Kozhikode
494	Paloora Higher Secondary School	Ullery Panchayath	Kozhikode
495	Government LP School, Panae	Balusseri Panchayath	Kozhikode
496	Government UPSchool Unnikulam	Unnikulam Panchayath	Kozhikode
497	Gokulam Arts and Science College	Unnikulam Panchayath	Kozhikode
498	Government MLPSchool,Unnikulam	Unnikulam Panchayath	Kozhikode
499	Indian Public School,Kannuru	Ullery Panchayath	Kozhikode
500	Karimala AMLP School	Unnikulam Panchayath	Kozhikode
501	Kokkalloor Higher Secondary School	Balusseri Panchayath	Kozhikode
502	Aided LP/UP School ,Balusseri	Balusseri Panchayath	Kozhikode
503	Puthoor vattom A M L P School	Balusseri Panchayath	Kozhikode
504	Sankaranmaster AUPSchool,Karimla	Unnikulam Panchayath	Kozhikode
505	Model Residential School, Kozhikkode, Ullery	Ullery Panchayath	Kozhikode
506	A L P School	Balusseri Panchayath	Kozhikode
507	Government Ullery AUP School,Thamarassery	Ullery Panchayath	Kozhikode
508	Sandwanam Special School, Balusseri	Balusseri Panchayath	Kozhikode
509	Mundakkara AUP School	Panangadu Panchayath	Kozhikode
510	Government LP & UP School,Kinaloor	Panangadu Panchayath	Kozhikode
511	Nirmallura East ALPSchool	Panangadu Panchayath	Kozhikode
512	Oravil Government LPS, Theruvathukadavu	Ullery Panchayath	Kozhikode
513	English Medium Public School, Kinaloor	Panangadu Panchayath	Kozhikode

Kerala State Disaster Management Plan, 2016

514	AM Higher Secondary School,Poovambai	Panangadu Panchayath	Kozhikode
515	Panangadu North Aided Lower Primary School	Panangadu Panchayath	Kozhikode
516	Government UP School, Kakkanjeery	Ullery Panchaytah	Kozhikode
517	Government ALP School, Kakkanjeery	Ullery Panchaytah	Kozhikode
518	Government MLPSchool, Naduvannur	Neduvannoor Panchayath	Kozhikode
519	Government LP School , Neerooth	Kotture Panchayath	Kozhikode
520	Government UP School Trekutyssery	Kotture Panchayath	Kozhikode
521	AML P School , Kavil	Neduvannoor Panchayath	Kozhikode
522	Government Higher Secondary School, Naduvannur	Neduvannoor Panchayath	Kozhikode
523	AMUP School , Nellissery	Kotture Panchayath	Kozhikode
524	Industrial Training Institute ,Naduvanur	Neduvannoor Panchayath	Kozhikode
525	Government Welfare LPS ,Naduvannur	Neduvannoor Panchayath	Kozhikode
526	Government VHS School , Balusseri	Balusseri Panchayath	Kozhikode
527	Poonathu Nellissery AUP School	Kotture Panchayath	Kozhikode
528	Kotture UP School	Kotture Panchayath	Kozhikode
529	Government UPSchool, Karuvannur	Neduvannoor Panchayath	Kozhikode
530	Government High School, Avidanellure	Kotture Panchayath	Kozhikode
531	Government LPSchool , Peruvacheery	Kotture Panchayath	Kozhikode
532	Hindu ALPSchool,Puliyoottumukku	Kotture Panchayath	Kozhikode
533	Little Star Nursery School	Kotture Panchayath	Kozhikode
534	Mooladu AMLP School	Kotture Panchayath	Kozhikode
535	Meni Memorial LPS, Kaduvinal	Vallikunnam Panchayath	Alappuzha
536	Govt. LPS Chathiyara	Mavelikkara-Thamarakkulam Panchayath Photos	Alappuzha
537	V H S S,Chathiyara	Mavelikkara-Thamarakkulam Panchayath Photos	Alappuzha
538	Kochumuri Junction Primari School	Krishnapuram	Alappuzha
539	U P S, Elippakulam	Bharanikkavu Panchayath	Alappuzha
540	Govt LPS, Puthuppalli	Devikulangara	Alappuzha
541	CMS LPS Kappil west	Krishnapuram	Alappuzha
542	CMS HS, Puthuppalli	Devikulangara	Alappuzha
543	AGRM HSS Vallikkunnam	Vallikunnam Panchayath	Alappuzha
544	Choolur UPS, Devikulangara	Devikulangara	Alappuzha
545	Govt SRV LPS, Devikulangara	Devikulangara	Alappuzha
546	Bisharathul Islam UPS	Bharanikkavu Panchayath	Alappuzha
547	Thayyil Thekk LPS Kappil East	Krishnapuram	Alappuzha
548	NVM LPS Villikkunnam	Vallikunnam Panchayath	Alappuzha
549	LPS, Elippakulam	Bharanikkavu Panchayath	Alappuzha
550	Kottaykkakath Marthoma Puthuppalli L.P.S	Devikulangara	Alappuzha
551	Vishwabharathi Model H.S, Krishnapuram	Krishnapuram	Alappuzha
552	Puthuppalli North Junction UPS, Devikulangara	Devikulangara	Alappuzha
553	Govt. LPS Kanaanakuzhy	Mavelikkara-Thamarakkulam Panchayath Photos	Alappuzha
554	Sree Narayana School	Arattupuzha	Alappuzha

Kerala State Disaster Management Plan, 2016

555	VHSS, Katachira	Bharanikkavu Panchayath	Alappuzha
556	S.K.D.U.P.School, Tarayilkadavu	Arattupuzha	Alappuzha
557	LPS Katachira	Bharanikkavu Panchayath	Alappuzha
558	H.H.Y.S School, Kayamkulam	Krishnapuram	Alappuzha
559	S.K.V.L.P.School	Arattupuzha	Alappuzha
560	Madampil Govt UPS	Kantallor	Alappuzha
561	Govt UP school, Krishnapuram	kayamkulam Municipalities	Alappuzha
562	L P S, Bharanikkavu	Bharanikkavu Panchayath	Alappuzha
563	Boys Higher secondary School	kayamkulam Municipalities	Alappuzha
564	Pre Primary SchoolThevalapuram	kayamkulam Municipalities	Alappuzha
565	Govt LPG School, Eruva	kayamkulam Municipalities	Alappuzha
566	LPS Pullukulangara	Kantallor	Alappuzha
567	Govt LPS School Pre primary	kayamkulam Municipalities	Alappuzha
568	Government LP School, Pullikanakku	kayamkulam Municipalities	Alappuzha
569	Govt Girls HSS	kayamkulam Municipalities	Alappuzha
570	NRPM HS Pullukulangara	Pathiyoor	Alappuzha
571	Mukuntha vilasam LPS, Kantallor North	Kantallor	Alappuzha
572	College of Teacher Education	kayamkulam Municipalities	Alappuzha
573	Govt LP School, Peringala	kayamkulam Municipalities	Alappuzha
574	Sree Narayana Central School	kayamkulam Municipalities	Alappuzha
575	Govt UPS, Kayamkulam	kayamkulam Municipalities	Alappuzha
576	Town UPS School, Kareelakulangara	kayamkulam Municipalities	Alappuzha
577	Govt L P G S,Pallikkal	Bharanikkavu Panchayath	Alappuzha
578	Govt LPB School, Eruva	kayamkulam Municipalities	Alappuzha
579	Govt Boys High School, Kayamkulam	kayamkulam Municipalities	Alappuzha
580	L P S, Pallical	Bharanikkavu Panchayath	Alappuzha
581	Govt LPS puthiyavila	Kantallor	Alappuzha
582	Koppareth HS Puthiyavila	Kantallor	Alappuzha
583	Arattupuzha Panchayath L.P.S.,Nallanikkal	Arattupuzha	Alappuzha
584	Janashakthi Public School	Kantallor	Alappuzha
585	Vattikulam L P S School	Thekkekkara	Alappuzha
586	S.K.V HS Pathiyoor	Pathiyoor	Alappuzha
587	Govt U P School Ollakatti Ampallam P O	Chettikulangara	Alappuzha
588	Kurmbakara UPS	Muthukulam	Alappuzha
589	M.G.M.L.P.S Karuvattom Kuzhi	Pathiyoor	Alappuzha
590	C M S LPS SCHOOL Pallikal	Thekkekkara	Alappuzha
591	St. Johns LPS School Thekkekkara	Thekkekkara	Alappuzha
592	S N V UPS Muthukulam	Muthukulam	Alappuzha
593	St.Sebastein L.P.S, Kallikadu	Arattupuzha	Alappuzha
594	G V L PS School parigala	Chettikulangara	Alappuzha
595	Gov L P G S Thekkekkara	Chettikulangara	Alappuzha
596	SSVM Residential Central School	Arattupuzha	Alappuzha
597	N S S HighSchool Kurathikadu	Thekkekkara	Alappuzha

Kerala State Disaster Management Plan, 2016

598	Kurathikadu Gov L P School	Thekkekkara	Alappuzha
599	N S S HighSchool Junction	Thekkekkara	Alappuzha
600	Tharail L P S Pallarimangalam	Thekkekkara	Alappuzha
601	M.U.U.P.School, Arattupuzha	Arattupuzha	Alappuzha
602	Govt L P School Mullikulangara	Thekkekkara	Alappuzha
603	L P S School Irada	Chettikulangara	Alappuzha
604	S N Central School Thekkekkara	Thekkekkara	Alappuzha
605	Govt L P School	Chettikulangara	Alappuzha
606	L P S Umpanad	Thekkekkara	Alappuzha
607	Govt.H.S & U.P, Mangalam	Arattupuzha	Alappuzha
608	U.P School Kannamangalam	Mavelikkara Municipalities	Alappuzha
609	Govt V.H.H.S. School	Mavelikkara Municipalities	Alappuzha
610	Govt Girls H.S.C School	Mavelikkara Municipalities	Alappuzha
611	Govt L.P.S School	Mavelikkara Municipalities	Alappuzha
612	M V Samskrita School Thazhakkara	Thazakkara	Alappuzha
613	Govt U.P School Kandiyoor	Mavelikkara Municipalities	Alappuzha
614	U.P School Pudhu Junction	Mavelikkara Municipalities	Alappuzha
615	Govt Techer Tranning centre	Mavelikkara Municipalities	Alappuzha
616	Pree primary School	Mavelikkara Municipalities	Alappuzha
617	M.T U.P.S,Thrikkunnappuzha	Thrikkunnappuzha Panchayath	Alappuzha
618	Government L.P.School, Thrikkunnappuzha,	Thrikkunnappuzha Panchayath	Alappuzha
619	Govt. U.P.S,Mahadevicad	Karthikapalli Panchayath	Alappuzha
620	Government L.P.School, Kizhakkekara	Thrikkunnappuzha Panchayath	Alappuzha
621	Channi Govt L.P School charukoll	Chennithala	Alappuzha
622	Holly Infant Jeses U.P School Ulunthi	Bhudhanoor	Alappuzha
623	Govt model U.P school channithala	Chennithala	Alappuzha
624	M.I.Trust English Medium School	Thrikkunnappuzha Panchayath	Alappuzha
625	Govt L.P School Channithala	Chennithala	Alappuzha
626	E.A L.P.School,Erikkav	Kumarapuram Panchayath	Alappuzha
627	Government U.P.School, Erikkav	Kumarapuram Panchayath	Alappuzha
628	K.K.K.V.M.LPS,Pothapally	Kumarapuram Panchayath	Alappuzha
629	Govt. K.V.V J.B School chengannur	Bhudhanoor	Alappuzha
630	Govt. U.P School Peringilippuram	Bhudhanoor	Alappuzha
631	Government L.P.School, Panoor	Thrikkunnappuzha Panchayath	Alappuzha
632	High school For Girls Mavelikkara	Chennithala	Alappuzha
633	SC Nursery School Bhudhanoor	Bhudhanoor	Alappuzha
634	Holy Angels Public School,Pallipad Panchayath	Pallipad Panchayath	Alappuzha
635	Mannam Memorial Study Center,Haripad(NSS junction)near panchayath office	Haripad Panchayath	Alappuzha
636	L P school kallarikal	Chennithala	Alappuzha
637	Mahatma Public School Channithala	Chennithala	Alappuzha
638	Govt L.P School Pattathu villa	Chennithala	Alappuzha
639	S.A.T International school,	Kumarapuram Panchayath	Alappuzha

Kerala State Disaster Management Plan, 2016

640	Govt.H.S.S, Haripad	Haripad Panchayath	Alappuzha
641	Government L.P.School, Pothapally	Kumarapuram Panchayath	Alappuzha
642	Govt.Model Boys HSS	Haripad Panchayath	Alappuzha
643	Govt.UPS, Haripad,Prathimugam	Haripad Panchayath	Alappuzha
644	Technic School,Haripad	Kumarapuram Panchayath	Alappuzha
645	Madhava Educational Centre Senio Secondary School,Pallipad Panchayath	Pallipad Panchayath	Alappuzha
646	Govt.UPS,Vazhuthanam	Pallipad Panchayath	Alappuzha
647	Govt U P School Chennithala	Chennithala	Alappuzha
648	Mannarasala UPS	Haripad Panchayath	Alappuzha
649	M.M.V.M.U.P.School,Thamallakkal	Kumarapuram Panchayath	Alappuzha
650	Jawahar Navodaya School Chennithala	Chennithala	Alappuzha
651	Aroor LPS	Haripad Panchayath	Alappuzha
652	Government L.P.School, Kizhakkekaravadakk	Thrikkunnappuzha Panchayath	Alappuzha
653	Govt. U.P School Ennakkadu	Bhudhanoor	Alappuzha
654	S.N.V.LPS,Thamallakkal	Kumarapuram Panchayath	Alappuzha
655	Government L.P.School, Pallana	Thrikkunnappuzha Panchayath	Alappuzha
656	St. George LPS,Karichal	Viyyapuram Panchayath	Alappuzha
657	Brahmananda Vilasam School, Anari	Cheruthana Panchayath	Alappuzha
658	N.S.S.G.H.S,Karuvatta	Kumarapuram Panchayath	Alappuzha
659	K.A.M.U.P.School,Kumarakodi	Thrikkunnappuzha Panchayath	Alappuzha
660	NSS HSS,Karuvatta Panchayath	Karuvatta Panchayath	Alappuzha
661	Ammalu Kunjamma Memorial English Medium School,Karuvatta Panchayath	Karuvatta Panchayath	Alappuzha
662	Kumarapuram Govt.LPGS,Karuvatta Panchayath,Kaduvamkulam	Karuvatta Panchayath	Alappuzha
663	GHSS,Ayaparamb	Cheruthana Panchayath	Alappuzha
664	St. James UPS, Karuvatta Panchayath	Karuvatta Panchayath	Alappuzha
665	Puthucherry LPS ,Anari	Cheruthana Panchayath	Alappuzha
666	Govt.H.S,Viyyapuram Panchayath	Viyyapuram Panchayath	Alappuzha
667	Kumarapuram Govt.LPBS,Karuvatta Panchayath	Karuvatta Panchayath	Alappuzha
668	Govt. LPS,Padavallyam	Karuvatta Panchayath	Alappuzha
669	St. Marys UPS,Karichal	Viyyapuram Panchayath	Alappuzha
670	SKV NSS UPS,Karuvatta Panchayath	Karuvatta Panchayath	Alappuzha
671	Vidhya Public school,Karuvatta Panchayath	Karuvatta Panchayath	Alappuzha
672	St.Mariys LPS ,Manarasala	Cheruthana Panchayath	Alappuzha
673	Govt.LPS,Payipad	Viyyapuram Panchayath	Alappuzha
674	Govt. New UPS,Ayaparamb	Cheruthana Panchayath	Alappuzha
675	Govt.UPS,Vellamkulangara	Viyyapuram Panchayath	Alappuzha
676	S.R.R.L.P.School,Pattukalam	Mararikulam South	Alappuzha
677	Govt.V.V.S.D.LPS,Thenken Aryad	Aryad	Alappuzha
678	Beds School	Mararikulam South	Alappuzha
679	Girls HS ,Kanichukulangara	Mararikulam North	Alappuzha
680	VHSS, Kanichi kulangara	Mararikulam North	Alappuzha

Kerala State Disaster Management Plan, 2016

681	St.Thomas LPS ,Chethy ,Perunnermangalam	Mararikulam North	Alappuzha
682	Govt. LPS, Perunnermangalam	Mararikulam North	Alappuzha
683	Govt. D.V H.S.S,Charamangalam	Kanjikuzhy	Alappuzha
684	Govt. Preprimary School,SN Puram	Mararikulam North	Alappuzha
685	S.N.V.Govt.LPS,Cheruvaranam	Kanjikuzhy	Alappuzha
686	Presentation LP School, Chinnaveli	Cherthala south	Alappuzha
687	St.Xaviers LPS,Kannankara	Thanneermukkom	Alappuzha
688	St.Mathew's HS,Kannankara	Thanneermukkom	Alappuzha
689	FR Xavier Aresseril English Medium School,Arthunkal	Cherthala south	Alappuzha
690	St.Francis Assisi T.T.I, Arthunkal	Cherthala south	Alappuzha
691	Panchayath LP School,Thanneermukkom	Thanneermukkom	Alappuzha
692	Buds School,Thanneermukkom	Thanneermukkom	Alappuzha
693	St.Micheals College,Cherthala	Cherthala south	Alappuzha
694	Ayyappanchery LPS Kanjikuzhy	Kanjikuzhy	Alappuzha
695	Govt. HS School, Cherthala South	Cherthala south	Alappuzha
696	Tagore Memmorial U P School	Thanneermukkom	Alappuzha
697	St.Francis Assisi LP School, Arthunkal	Cherthala south	Alappuzha
698	St..Francis Assisi HS School, Arthunkal	Cherthala south	Alappuzha
699	Sreekandamangalam LP School	Thanneermukkom	Alappuzha
700	LittleFlower U.P.school,Cherthala	Cherthala Municipality	Alappuzha
701	Govt. HSS,Thanneermukkom	Thanneermukkom	Alappuzha
702	KG Junior School	Thanneermukkom	Alappuzha
703	Govt. LP School,Maruthorvattom	Thanneermukkom	Alappuzha
704	Sree Sankara English Medium School	Cherthala south	Alappuzha
705	Govt.LP School,Karuvayilbhagam	Cherthala Municipality	Alappuzha
706	Devaswam LP School, Aravukad	Cherthala south	Alappuzha
707	Govt.Polytechnic College, Cherthala	Cherthala Municipality	Alappuzha
708	St.Sebastrians LP School, Aayiramthai	Cherthala south	Alappuzha
709	Govt.East L.P.School,Cherthala	Cherthala Municipality	Alappuzha
710	Govt. LP School,Thyckal	Kadakkappally	Alappuzha
711	Kooveri Govt LP School	Chapparapadavu	Kannur

Sl. No	Roads exposed to Severe MAH	Road Type	Road Length	District Name
1	Kottappuzhakkal - Thazhava road	md	0.06	ALAPPUZHA
2	Changakulangara - Valukutty	md	2.68	ALAPPUZHA
3	Kottapurakkal - Thazhava road	md	0.77	ALAPPUZHA
4	Kottapurakkal - Thazhava road	md	0.14	ALAPPUZHA
5	Oachira - Ayiramthengu road	md	0.43	ALAPPUZHA
6	Oachira - Ayiramthengu road	md	0.26	ALAPPUZHA
7	NH old 359	nh	0.00	ALAPPUZHA
8	Oachira - Thamarakulam road	md	0.03	ALAPPUZHA
9	NH 47	nh	0.01	ALAPPUZHA

Kerala State Disaster Management Plan, 2016

10	Oachira - Thamarakulam road	md	0.10	ALAPPUZHA
11	NH old 359	nh	0.07	ALAPPUZHA
12	NH 47	nh	0.07	ALAPPUZHA
13	Kottapurakkal - Thazhava road	md	3.23	ALAPPUZHA
14	Ochira - Thamarakkulam road	md	0.51	ALAPPUZHA
15	Kottapurakkal - Thazhava road	md	0.35	ALAPPUZHA
16	Ochira - Thamarakkulam road	md	0.83	ALAPPUZHA
17	Road from kambisseri mukku kattanam (via) Kannanakuzhy Meppallikutty	md	1.54	ALAPPUZHA
18	NH 47	nh	0.34	ALAPPUZHA
19	Krishnapuram - Choonad road	md	0.40	ALAPPUZHA
20	Ochira - Thamarakkulam road	md	0.46	ALAPPUZHA
21	Ochira Kochumuri Puthenveetil jn road	md	0.48	ALAPPUZHA
22	Govindamuttom - Alumpeedika road	md	1.51	ALAPPUZHA
23	Puthiyidom Govindamuttom - Prayar road	md	1.15	ALAPPUZHA
24	NH 47	nh	0.04	ALAPPUZHA
25	Kayamkulam - karthikappally road	md	0.31	ALAPPUZHA
26	Keerikkad - Kananakakunnu road	md	1.25	ALAPPUZHA
27	NH 47	nh	0.53	ALAPPUZHA
28	Bhagavthippady - Kareelakulangara road	md	1.42	ALAPPUZHA
29	Kayamkulam - Muttom road	md	0.02	ALAPPUZHA
30	Keerikkad - Kananakakunnu road	md	2.22	ALAPPUZHA
31	Kayamkulam - Muttom road	md	0.34	ALAPPUZHA
32	Bhagavthippady - Kareelakulangara road	md	0.62	ALAPPUZHA
33	Pathyoor - Arattukulangara Eruva road	md	0.01	ALAPPUZHA
34	Bhagavthippady - Kareelakulangara road	md	0.01	ALAPPUZHA
35	Kayamkulam - karthikappally road	md	0.94	ALAPPUZHA
36	NH 47	nh	0.62	ALAPPUZHA
37	Keerikkad - Vettathukadavu road	md	2.08	ALAPPUZHA
38	Kayamkulam - karthikappally road	md	0.28	ALAPPUZHA
39	Keerikkad - Vetthathukadavu road	md	2.48	ALAPPUZHA
40	Kayamkulam - karthikappally road	md	1.76	ALAPPUZHA
41	Choolathervu Kananakakunnu road	md	2.00	ALAPPUZHA
42	Cheppad - Choolatheruvu	md	1.67	ALAPPUZHA
43	Kayamkulam - karthikappally road	md	0.41	ALAPPUZHA
44	Cheppad - Choolatheruvu	md	1.84	ALAPPUZHA
45	NH 47	nh	2.54	ALAPPUZHA
46	Road from 446/000 NH way to karthikappally	md	1.48	ALAPPUZHA
47	NH 47	nh	1.07	ALAPPUZHA
48	Kayamkulam - Muttom road	md	5.42	ALAPPUZHA
49	Thattarambalam - Thrikkunnapuzha road	md	1.81	ALAPPUZHA
50	Thattarambalam - Thrikkunnapuzha road	md	1.02	ALAPPUZHA
51	Thattarambalam - Thrikkunnapuzha road	md	1.04	ALAPPUZHA
52	NH 47	nh	2.92	ALAPPUZHA

Kerala State Disaster Management Plan, 2016

53	Thattarambalam - Thrikkunnappuzha road	md	2.07	ALAPPUZHA
54	Thattarambalam - Thrikkunnappuzha road	md	1.54	ALAPPUZHA
55	Kayamkulam - karthikappally road	md	3.12	ALAPPUZHA
56	Thattarambalam - Thrikkunnappuzha road	md	0.47	ALAPPUZHA
57	Thattarambalam - Thrikkunnappuzha road	md	1.54	ALAPPUZHA
58	Karthikappally - Dhanappady road	md	0.39	ALAPPUZHA
59	Muttom - Pallippad road	md	2.89	ALAPPUZHA
60	NH 47	nh	1.38	ALAPPUZHA
61	NH 47	nh	0.52	ALAPPUZHA
62	NH 47	nh	0.28	ALAPPUZHA
63	Harippad - elenjimel road	md	1.59	ALAPPUZHA
64	Karthikappally - Dhanappady road	md	1.54	ALAPPUZHA
65	Karthikappally Pallimukku Narakathara road	md	1.66	ALAPPUZHA
66	Harippad - Veeyapuram road	md	0.13	ALAPPUZHA
67	Harippad - Deviation road	md	0.37	ALAPPUZHA
68	Harippad - Deviation road	md	0.23	ALAPPUZHA
69	Harippad - elenjimel road	md	3.03	ALAPPUZHA
70	NH 47	nh	1.16	ALAPPUZHA
71	Kanjikkuzhi - Mararikulam road	md	0.53	ALAPPUZHA
72	NH 47	nh	0.29	ALAPPUZHA
73	Cherthala - Arookutty road	md	1.35	ALAPPUZHA
74	Road from 0/500 S.T. road to Chenkanda	md	0.80	ALAPPUZHA
75	NH 47	nh	0.49	ALAPPUZHA
76	Thuravoor Mackey landing	md	0.81	ALAPPUZHA
77	Vayalar olathala kavil Vauamangalam	md	6.21	ALAPPUZHA
78	Road from 12/8 A.A. road to Muttom Bazar	md	0.04	ALAPPUZHA
79	Road from 12/8 A.A. road to Muttom Bazar	md	0.05	ALAPPUZHA
80	Cherthala - Thanneermukkom road	md	1.51	ALAPPUZHA
81	Cherthala - Kuruppankulangara road	md	0.08	ALAPPUZHA
82	NH 47	nh	0.05	ALAPPUZHA
83	Cherthala - Kuruppankulangara road	md	0.04	ALAPPUZHA
84	Vallayil chambakkadumukku	md	0.05	ALAPPUZHA
85	Road from 13/1.A.A. road to Hospital Cherthala	md	0.26	ALAPPUZHA
86	Old NH way portion between chain: 387/193 to 391/840	md	0.22	ALAPPUZHA
87	Kalikulam - Muttathiparambu road	md	0.47	ALAPPUZHA
88	Cherthala - Thanneermukkom road	md	0.88	ALAPPUZHA
89	East & west A.S. canal road from iron Bridge to S	md	0.35	ALAPPUZHA
90	Road from 12/7 A.A. road to 0/200 S.A. road	md	0.44	ALAPPUZHA
91	Cherthala - Thanneermukkom road	md	0.88	ALAPPUZHA
92	Old NH way portion between chain: 387/193 to 391/840	md	0.20	ALAPPUZHA
93	Cherthala - Thanneermukkom road	md	0.21	ALAPPUZHA
94	Road from 13/8 A.A road to Muttom bazar Mill	md	0.38	ALAPPUZHA

Kerala State Disaster Management Plan, 2016

	Land			
95	Nadakkavu road	md	0.36	ALAPPUZHA
96	NH 47	nh	0.36	ALAPPUZHA
97	Cherthala - Arthinkal road	md	0.32	ALAPPUZHA
98	Road from 14/2 A.A. road to Kuruppankulangara	md	0.31	ALAPPUZHA
99	Cherthala - Arthinkal road	md	0.25	ALAPPUZHA
100	Cherthala - Arthinkal road	md	0.06	ALAPPUZHA
101	Ottapunna - Kuruppankulangara road	md	0.02	ALAPPUZHA
102	Cherthala - Arthinkal road	md	1.44	ALAPPUZHA
103	Old NH way portion between chain: 387/193 to 391/840	md	0.44	ALAPPUZHA
104	Road from 13/4 A.A. road to Rest House	md	0.00	ALAPPUZHA
105	Road from 12/7 A.A. road to 0/200 S.A. road	md	0.44	ALAPPUZHA
106	Cherthala - Arookutty road	md	0.33	ALAPPUZHA
107	East & west A.S. canal road from iron Bridge to S	md	0.86	ALAPPUZHA
108	Old NH way portion between chain: 387/193 to 391/840	md	0.15	ALAPPUZHA
109	East & west A.S. canal road from iron Bridge to S	md	0.53	ALAPPUZHA
110	Old NH way portion between chain: 387/193 to 391/840	md	0.05	ALAPPUZHA
111	Road from 13/8 A.A road to Muttom bazar Mill Land	md	0.46	ALAPPUZHA
112	Road from 13/8 A.A road to Muttom bazar Mill Land	md	0.03	ALAPPUZHA
113	Old NH way portion between chain: 387/193 to 391/840	md	0.42	ALAPPUZHA
114	Road from 14/2 A.A. road to Kuruppankulangara	md	0.47	ALAPPUZHA
115	North Muttom road Convent road	md	0.38	ALAPPUZHA
116	Road from 13/8 A.A road to Muttom bazar Mill Land	md	0.04	ALAPPUZHA
117	Road from 13/8 A.A road to Muttom bazar Mill Land	md	0.45	ALAPPUZHA
118	Road from 13/4 A.A. road to Rest House	md	0.26	ALAPPUZHA
119	Road from 14/2 A.A. road to Kuruppankulangara	md	0.22	ALAPPUZHA
120	Old NH way portion between chain: 387/193 to 391/840	md	0.41	ALAPPUZHA
121	Chenganda - Public road to Poothotta road	md	0.44	ALAPPUZHA
122	Cherthala - Arookutty road	md	0.51	ALAPPUZHA
123	Road from 13/4 A.A. road to Rest House	md	0.32	ALAPPUZHA
124	Old NH way portion between chain: 387/193 to 391/840	md	0.97	ALAPPUZHA
125	Cherthala - Arookutty road	md	0.23	ALAPPUZHA
126	Road from 0/500 S.T. road to Chenkanda	md	1.30	ALAPPUZHA
127	Road connecting Chenkanda Jn from Cherthala Thann	md	1.97	ALAPPUZHA
128	NH 47	nh	1.80	ALAPPUZHA
129	Old NH way portion between chain: 387/193 to	md	0.78	ALAPPUZHA

Kerala State Disaster Management Plan, 2016

	391/840			
130	Ottapunna - Kuruppankulangara road	md	1.28	ALAPPUZHA
131	NH 47	nh	0.21	ALAPPUZHA
132	Kunjithai - Moorthhinakal Pattanakad road	md	1.74	ALAPPUZHA
133	Thankey road	md	1.78	ALAPPUZHA
134	Poothotta - Nedumbarakad road	md	1.73	ALAPPUZHA
135	Kunjithai - Moorthhinakal Pattanakad road	md	1.22	ALAPPUZHA
136	NH 47	nh	1.47	ALAPPUZHA
137	Puthiyakavu - Konattussery road	md	0.77	ALAPPUZHA
138	T D Temple karalam thodu	md	1.36	ALAPPUZHA
139	Puthiyakavu - Konattussery road	md	1.27	ALAPPUZHA
140	Cherthala - Arookutty road	md	1.78	ALAPPUZHA
141	3/1 S.A road to Muttom lake	md	0.33	ALAPPUZHA
142	Chenganda - Trichattukulam road	md	0.36	ALAPPUZHA
143	3/1 S.A road to Muttom lake	md	0.94	ALAPPUZHA
144	Kalavankodam - Saktheeswaram road	md	3.20	ALAPPUZHA
145	Muttom Bazar - Ettapurakkal road	md	3.70	ALAPPUZHA
146	Pattanakkad - Vayalar landing road	md	0.79	ALAPPUZHA
147	NH 47	nh	0.72	ALAPPUZHA
148	Pattanakkad - Vayalar landing road	md	1.13	ALAPPUZHA
149	Pattanakkad - Vayalar landing road	md	1.16	ALAPPUZHA
150	Thankey road	md	2.90	ALAPPUZHA
151	Kunjithai - Moorthhinakal Pattanakad road	md	1.37	ALAPPUZHA
152	Anthakaranazhi Moorthikkal road	md	0.56	ALAPPUZHA
153	Pattanakkad - Moorthikkal road	md	0.78	ALAPPUZHA
154	T D Temple karalam thodu	md	1.14	ALAPPUZHA
155	NH 47	nh	0.62	ALAPPUZHA
156	Pattanakkad - Moorthikkal road	md	1.29	ALAPPUZHA
157	Cherthala - Arookutty road	md	2.21	ALAPPUZHA
158	Muttom Bazar - Ettapurakkal road	md	1.82	ALAPPUZHA
159	Thavanakkadavu road	md	0.82	ALAPPUZHA
160	T D Temple karalam thodu	md	1.65	ALAPPUZHA
161	19th Mile AA road to Andhakaranazhq	md	1.28	ALAPPUZHA
162	NH 47	nh	1.68	ALAPPUZHA
163	Anthakaranazhi Moorthikkal road	md	2.49	ALAPPUZHA
164	Alappuzha - Arthunkal - Chellanam road	sh	6.31	ALAPPUZHA
165	19th Mile AA road to Andhakaranazhq	md	0.06	ALAPPUZHA
166	19th Mile AA road to Andhakaranazhq	md	2.23	ALAPPUZHA
167	Cherthala - Arookutty road	md	1.91	ALAPPUZHA
168	Alappuzha - Arthunkal - Chellanam road	sh	1.60	ALAPPUZHA
169	Chenganda - Trichattukulam road	md	4.39	ALAPPUZHA
170	Andhakaranazhi - ilikkal west manakodam road	md	1.04	ALAPPUZHA
171	P S Kauala Santhikkavala	md	1.57	ALAPPUZHA

Kerala State Disaster Management Plan, 2016

172	NH 47	nh	2.73	ALAPPUZHA
173	Thuravoor Mackey landing	md	0.16	ALAPPUZHA
174	T D Temple karalam thodu	md	3.36	ALAPPUZHA
175	Chenganda - Trichattukulam road	md	1.38	ALAPPUZHA
176	Thuravoor Mackey landing	md	0.51	ALAPPUZHA
177	T D Temple karalam thodu	md	0.12	ALAPPUZHA
178	Thuravoor Kumbalangy	md	1.83	ALAPPUZHA
179	Alappuzha - Arthunkal - Chellanam road	sh	1.86	ALAPPUZHA
180	Cherthala - Arookutty road	md	2.14	ALAPPUZHA
181	P S Kauala Santhikkavala	md	2.59	ALAPPUZHA
182	Thuravoor Mackey landing	md	0.85	ALAPPUZHA
183	Thuravoor Mackey landing	md	0.90	ALAPPUZHA
184	Thuravoor Mackey landing	md	1.04	ALAPPUZHA
185	Thuravoor Mackey landing	md	0.46	ALAPPUZHA
186	Thuravoor Mackey landing	md	0.72	ALAPPUZHA
187	Chavadi Chantha - Pallithodu	md	2.75	ALAPPUZHA
188	Thuravoor Kumbalangy	md	0.66	ALAPPUZHA
189	Kuthiyathodu -Parayakad road	md	1.53	ALAPPUZHA
190	NH 47	nh	1.56	ALAPPUZHA
191	NH 47	nh	0.54	ALAPPUZHA
192	Kuthiyathodu - Valamangalam road	md	2.35	ALAPPUZHA
193	Alappuzha - Arthunkal - Chellanam road	sh	1.65	ALAPPUZHA
194	Cherthala - Arookutty road	md	2.60	ALAPPUZHA
195	Chenganda - Trichattukulam road	md	2.73	ALAPPUZHA
196	Cherthala - Arookutty road	md	0.33	ALAPPUZHA
197	Cherthala - Arookutty road - Old Poochakkal Market	md	0.30	ALAPPUZHA
198	Old NH Kuthiya thodu road	md	1.22	ALAPPUZHA
199	Puchakkal Olavaipu	md	1.00	ALAPPUZHA
200	Cherthala - Arookutty road	md	0.35	ALAPPUZHA
201	Puchakkal Olavaipu	md	2.34	ALAPPUZHA
202	Thuravoor Kumbalangy	md	4.65	ALAPPUZHA
203	Eramalloor - Ezhupunna road	md	1.39	ALAPPUZHA
204	NH 47	nh	4.10	ALAPPUZHA
205	NH 47	nh	1.04	ALAPPUZHA
206	Chenganda - Trichattukulam road	md	4.35	ALAPPUZHA
207	Cherthala - Arookutty road	md	0.59	ALAPPUZHA
208	Cherthala - Arookutty road	md	4.59	ALAPPUZHA
209	NH 47	nh	1.74	ALAPPUZHA
210	Old NH Chandiroor road	md	1.86	ALAPPUZHA
211	Thuravoor Kumbalangy	md	3.24	ALAPPUZHA
212	Perumbalam - Kombanamuri road - Boat jetty road	md	2.76	ALAPPUZHA
213	perumbalam - Kombanamuri road - Boat jetty road	md	0.28	ALAPPUZHA
214	Cherthala - Arookutty road	md	3.40	ALAPPUZHA

Kerala State Disaster Management Plan, 2016

215	Perumbalam - Kombanamuri road - Boat jetty road	md	1.61	ALAPPUZHA
216	Aroor-Kumbalangi road	md	0.90	ALAPPUZHA
217	NH 47	nh	1.99	ALAPPUZHA
218	NH 47	nh	0.18	ALAPPUZHA
219	A.A road to Arookutty road	md	1.39	ALAPPUZHA
220	Cherthala - Arookutty road	md	0.71	ALAPPUZHA
221	Cherthala - Arookutty road	md	0.98	ALAPPUZHA
222	Cherthala - Arookutty road - Old Jetty Portion at	md	0.28	ALAPPUZHA
223	NH 47	nh	1.12	ALAPPUZHA
224	De-Linked Portion of NH 47 from Km 363/400 to 366	md	1.55	ALAPPUZHA
225	NH 47	nh	0.85	ALAPPUZHA
226	Thuravoor Kumbalangi	md	0.02	ERNAKULAM
227	Alappuzha - Arthunkal - Chellanam road	sh	0.03	ERNAKULAM
228	Kurianad-vakkad-Cherumthadom road	md	1.18	ERNAKULAM
229	Peruva-Monippally road	md	0.54	ERNAKULAM
230	Peruva-Monippally road	md	1.23	ERNAKULAM
231	Neerpara-Moolekadavu Road	md	0.25	ERNAKULAM
232	Monippally-Mutholapuram road	md	0.46	ERNAKULAM
233	Santhipuram-Elanji Road	md	1.33	ERNAKULAM
234	Alappuzha - Changanacherry	sh	0.82	ERNAKULAM
235	Alappuzha - Changanacherry	sh	0.13	ERNAKULAM
236	Elanji-Uzhavoor-via-Alapuram road	md	2.36	ERNAKULAM
237	Ettumanoor - Ernakulam road	sh	0.05	ERNAKULAM
238	NH 47	nh	0.86	ERNAKULAM
239	Alapuzha - Madura Road		3.17	ERNAKULAM
240	Mutholapuram-Edayar road		0.43	ERNAKULAM
241	Alapuzha - Madura Road		2.33	ERNAKULAM
242	Alapuzha - Madura Road		1.49	ERNAKULAM
243	Alapuzha - Madura Road		1.63	ERNAKULAM
244	Mutholapuram -Kizhakkombu		1.10	ERNAKULAM
245	Kanjiramattom Road		3.00	ERNAKULAM
246	Ettumannur Ernakulam Road		0.42	ERNAKULAM
247	Kumarakom - Kambammedu road		2.64	ERNAKULAM
248	Ponkutti Chelakkal Mutholapuram road		4.62	ERNAKULAM
249	Kizhakkombu Kutholapuram		1.06	ERNAKULAM
250	Vadakara - Chakkalappara road		1.07	ERNAKULAM
251	Ettumannur Ernakulam Road		0.34	ERNAKULAM
252	Kizhakkombu Kutholapuram		0.99	ERNAKULAM
253	Kanjiramattom Road		1.81	ERNAKULAM
254	Perumbadavam Central Cross road		2.00	ERNAKULAM
255	Kumarakom - Kambammedu road		0.77	ERNAKULAM
256	Kanjiramuttom-Poothotta Road		1.90	ERNAKULAM
257	Kanjiramattom Road		0.06	ERNAKULAM

Kerala State Disaster Management Plan, 2016

258	Pandikudy Chellanam Road	7.95	ERNAKULAM
259	Kumarakom - Kambammedu road	0.23	ERNAKULAM
260	Kanjiramattom Road	0.13	ERNAKULAM
261	Palakunnumala-Kanjiramuttom railway Station Road	1.71	ERNAKULAM
262	Palliyamthadam-Edavattom Vidangara Road	2.89	ERNAKULAM
263	Poothotta-Piravam Road	1.10	ERNAKULAM
264	Palliyamthadam-Edavattom Vidangara Road	0.19	ERNAKULAM
265	Kumbalangi-Kandakadavu road	2.54	ERNAKULAM
266	Vadakara - Chakkalappara road	1.71	ERNAKULAM
267	Mutholapuram -Kizhakkombu	3.15	ERNAKULAM
268	Marady-Kurukkunnapuram road	0.96	ERNAKULAM
269	Koothattukulam - Piravom road	1.12	ERNAKULAM
270	Pandikudy Chellanam Road	1.42	ERNAKULAM
271	Kanjiramattom Road	1.58	ERNAKULAM
272	Puthenthodu-Gap road	0.50	ERNAKULAM
273	Pandikudy Chellanam Road	0.19	ERNAKULAM
274	Poothotta-Piravam Road	1.89	ERNAKULAM
275	Mutholapuram-Edayar road	4.42	ERNAKULAM
276	Vadakara - Chakkalappara road	0.83	ERNAKULAM
277	Koothattukulam - Piravom road	1.90	ERNAKULAM
278	Arakkunnam-Amballoor Road	2.58	ERNAKULAM
279	Koothattukulam - Piravom road	3.39	ERNAKULAM
280	Marady-Kurukkunnapuram road	1.08	ERNAKULAM
281	Piravom - Kaduthuruthy road	3.52	ERNAKULAM
282	Thodupuzha - Piravom road	0.15	ERNAKULAM
283	Piravom Town road	0.17	ERNAKULAM
284	Piravom Town road	0.27	ERNAKULAM
285	Arakkunnam-Mattathunkadavu	0.84	ERNAKULAM
286	Kanjiramattom Road	0.70	ERNAKULAM
287	Koothattukulam - Piravom road	2.30	ERNAKULAM
288	Piravom Town road	0.21	ERNAKULAM
289	Piravom - Chalassery road	1.35	ERNAKULAM
290	Thodupuzha - Piravom road	0.70	ERNAKULAM
291	Koothattukulam Oliappuram road	0.84	ERNAKULAM
292	Thodupuzha - Piravom road	0.10	ERNAKULAM
293	Piravom Town road	0.06	ERNAKULAM
294	Piravom Town road	0.19	ERNAKULAM
295	Piravom Town road	0.03	ERNAKULAM
296	Kumarakom - Kambammedu road	4.40	ERNAKULAM
297	Thodupuzha - Piravom road	0.53	ERNAKULAM
298	Marady-Kurukkunnapuram road	0.48	ERNAKULAM
299	Onakkoor - Ambalampady - Palachuvadu road	1.77	ERNAKULAM
300	Kakkoor - Kakkyam road	0.98	ERNAKULAM

Kerala State Disaster Management Plan, 2016

301	Piravom - Chalassery road	0.46	ERNAKULAM
302	Piravom Town road	0.25	ERNAKULAM
303	Piravom Town road	0.39	ERNAKULAM
304	Piravom Old ferry Road	0.59	ERNAKULAM
305	Thripunithura - Piravam road	0.57	ERNAKULAM
306	Vadakara - Chakkalappara road	1.14	ERNAKULAM
307	Koothattukulam Oliappuram road	1.04	ERNAKULAM
308	Mullurpadi - kalampurkavu - Thottoor road	5.33	ERNAKULAM
309	Thripunithura - Piravam road	0.47	ERNAKULAM
310	Thirumarayoor Road	4.41	ERNAKULAM
311	Pappathipara Road	0.15	ERNAKULAM
312	Vadakkara EHS road	0.67	ERNAKULAM
313	Koothattukulam Oliappuram road	0.54	ERNAKULAM
314	Thripunithura - Piravam road	1.46	ERNAKULAM
315	Thripunithura - Piravam road	1.36	ERNAKULAM
316	Erathadam-Cherukara Road	6.14	ERNAKULAM
317	Pappathipara Road	1.32	ERNAKULAM
318	Paithikkulam Kumkummassery	1.46	ERNAKULAM
319	Arakkunnam-Mattathunkadavu	3.79	ERNAKULAM
320	Arakkunnam-Amballoor Road	2.44	ERNAKULAM
321	Pappathipara Road	0.53	ERNAKULAM
322	Koothattukulam Oliappuram road	0.42	ERNAKULAM
323	Kumarakom - Kambammedu road	0.29	ERNAKULAM
324	Pappathipara Road	1.72	ERNAKULAM
325	Kumarakom - Kambammedu road	1.99	ERNAKULAM
326	Thrimarady - Edayar road	2.29	ERNAKULAM
327	MC road	0.03	ERNAKULAM
328	Kumarakom - Kambammedu road	0.05	ERNAKULAM
329	Kumarakom - Kambammedu road	0.91	ERNAKULAM
330	Kumarakom - Kambammedu road	1.07	ERNAKULAM
331	Kumarakom - Kambammedu road	1.25	ERNAKULAM
332	Kumarakom - Kambammedu road	1.24	ERNAKULAM
333	Onakkoor - Ambalampady - Palachuvadu road	2.12	ERNAKULAM
334	Kakkoor - Kakkyam road	3.55	ERNAKULAM
335	Kumarakom - Kambammedu road	0.92	ERNAKULAM
336	Kumarakom - Kambammedu road	1.08	ERNAKULAM
337	Karoor road	1.28	ERNAKULAM
338	Mamala Piravam Road	1.27	ERNAKULAM
339	MC road	0.35	ERNAKULAM
340	Kumarakom - Kambammedu road	0.08	ERNAKULAM
341	Kumarakom - Kambammedu road	0.37	ERNAKULAM
342	Marady-Kurukkunnapuram road	2.59	ERNAKULAM
343	Peruvamoozhi - Piravom road	2.15	ERNAKULAM

Kerala State Disaster Management Plan, 2016

344	Pandiampara - Maneed road	2.25	ERNAKULAM
345	Pappathipara Road	3.78	ERNAKULAM
346	Ettumannur Ernakulam Road	5.47	ERNAKULAM
347	Nadakkavu -Mulamthuruthy Road	1.68	ERNAKULAM
348	Nettoor-Panangad road	2.01	ERNAKULAM
349	Kumarakom - Kambammedu road	2.03	ERNAKULAM
350	Kanjiramattom Road	3.41	ERNAKULAM
351	Kumbalangi-Ezhupunna road	5.62	ERNAKULAM
352	MC road	1.47	ERNAKULAM
353	Palakuzha - Moongamkunnu road	0.30	ERNAKULAM
354	Pappathipara Road	0.99	ERNAKULAM
355	Pappathipara Road	0.94	ERNAKULAM
356	Udayathumvathpl road	0.63	ERNAKULAM
357	Karicode Pulikamali road	2.91	ERNAKULAM
358	Kumarakom - Kambammedu road	1.07	ERNAKULAM
359	Kumbalam road	0.25	ERNAKULAM
360	Thirumarady Aroor	1.71	ERNAKULAM
361	Valiapadam - Vettimoodu road	2.23	ERNAKULAM
362	Oliyappuram - Mannathoor road	1.96	ERNAKULAM
363	Kuzhikkattukunnel Mannathoor	2.29	ERNAKULAM
364	Cheppanam Charthamma road	1.67	ERNAKULAM
365	MC road	0.46	ERNAKULAM
366	Penstok-Factory road	0.39	ERNAKULAM
367	Thiruvaniyoor - Vettickal road	0.16	ERNAKULAM
368	Memkunnam - Mannathur road	2.74	ERNAKULAM
369	MC road	1.87	ERNAKULAM
370	Kizhakkambalam - Chithrapuzha road	0.82	ERNAKULAM
371	Pallikkara - Pazhmathottam road	3.28	ERNAKULAM
372	Palarivattom Kumarapuram road	1.45	ERNAKULAM
373	Mangalathunada -Pangodu road	0.56	ERNAKULAM
374	Ernakulam Thekkady Road	2.97	ERNAKULAM
375	Vallarpadam-Panambukadu	3.47	ERNAKULAM
376	Palarivattom Kumarapuram road	0.71	ERNAKULAM
377	Padamugal-Palachuvadu Road	1.12	ERNAKULAM
378	Palachuvadu-Nilampathinji Road	0.90	ERNAKULAM
379	Aluva Ernakulam Road	1.14	ERNAKULAM
380	Palarivattom Kumarapuram road	0.43	ERNAKULAM
381	Ernakulam Thekkady Road	1.50	ERNAKULAM
382	Mannoor - Valakom road	1.70	ERNAKULAM
383	NH 47	1.26	ERNAKULAM
384	Edappally Bazar-Arattukadavu Road	1.19	ERNAKULAM
385	OLD NH Road	0.16	ERNAKULAM
386	CEPZ-devation Road	0.72	ERNAKULAM

Kerala State Disaster Management Plan, 2016

387	Palarivattom Kumarapuram road	0.16	ERNAKULAM
388	Ernakulam Thekkady Road	1.95	ERNAKULAM
389	Ampalaapady Veettoor Road	1.56	ERNAKULAM
390	Kattamassery-Chumangamvely	2.79	ERNAKULAM
391	Thottumugham-Thadiyittapuramb road	1.24	ERNAKULAM
392	town limit Road Chaembakassery kadavu road	0.35	ERNAKULAM
393	Perumbavoor Aluva road	0.38	ERNAKULAM
394	Town limit road-Old NH road	0.26	ERNAKULAM
395	Town limit road-Wester approach road	0.24	ERNAKULAM
396	NH 47	0.65	ERNAKULAM
397	Perumbavoor Aluva road	0.37	ERNAKULAM
398	Thottumugham-Thadiyittapuramb road	0.65	ERNAKULAM
399	Town limit road-Tass hall road	0.16	ERNAKULAM
400	Perumbavoor Aluva road	0.21	ERNAKULAM
401	Paravur-Chathunadu road	1.00	ERNAKULAM
402	Mannam Peruvaram road	1.43	ERNAKULAM
403	Vedimara-Vanayikadavu road	1.27	ERNAKULAM
404	Mannam Peruvaram road	0.78	ERNAKULAM
405	Mannam Peruvaram road	0.07	ERNAKULAM
406	Aluva-Paravoor road	1.49	ERNAKULAM
407	Ahammedunni road	1.14	ERNAKULAM
408	NH 17	0.23	ERNAKULAM
409	Vedimara-Vanayikadavu road	0.35	ERNAKULAM
410	Aluva-Paravoor road	0.94	ERNAKULAM
411	Kumarakom - Kambammedu road	1.45	ERNAKULAM
412	Kumarakom - Kambammedu road	0.65	ERNAKULAM
413	Valiapadam - Vettimoodu road	0.23	ERNAKULAM
414	Piravom - Vettickal road	2.26	ERNAKULAM
415	Mamala Piravam Road	1.95	ERNAKULAM
416	Palakuzha - Pandapilly road	0.49	ERNAKULAM
417	Maneed - Pampra road	0.23	ERNAKULAM
418	Mamala Piravam Road	0.76	ERNAKULAM
419	MC road	0.29	ERNAKULAM
420	Thirumarady Aroor	0.90	ERNAKULAM
421	Valiyapadam - Maradi Road	2.34	ERNAKULAM
422	Muvattupuzha - Pampakuda road	0.40	ERNAKULAM
423	Kuzhikkattukunnel Mannathaoor	0.76	ERNAKULAM
424	Ramamangalam - Thodupuzha road	2.14	ERNAKULAM
425	Anamunthy Meempara Road	1.08	ERNAKULAM
426	Maneed - Pampra road	2.26	ERNAKULAM
427	Piravom - Vettickal road	1.10	ERNAKULAM
428	Pandiampara - Maneed road	3.02	ERNAKULAM
429	Valiyapadam - Maradi Road	0.31	ERNAKULAM

Kerala State Disaster Management Plan, 2016

430	Ramamangalam - Thodupuzha road	1.04	ERNAKULAM
431	Peruvamoozhi - Piravom road	1.67	ERNAKULAM
432	Anchalpetty - Mamalassery road	3.13	ERNAKULAM
433	Mangikadavu Road	0.65	ERNAKULAM
434	Puthiyakavu-Poothotta Road	7.77	ERNAKULAM
435	Mangikadavu Road	0.36	ERNAKULAM
436	Ettumannur Ernakulam Road	1.55	ERNAKULAM
437	Pandikudy Chellanam Road	4.91	ERNAKULAM
438	Valiapadam - Vettimoodu road	0.95	ERNAKULAM
439	pamabakada -Athanickal Road	1.62	ERNAKULAM
440	NH 47	1.18	ERNAKULAM
441	Nettoor-Panangad road	1.67	ERNAKULAM
442	Pappathipara Road	1.58	ERNAKULAM
443	MC road	0.71	ERNAKULAM
444	Ramamangalam - Thodupuzha road	0.61	ERNAKULAM
445	Kattiparambu-kalathara road	1.33	ERNAKULAM
446	Ettumannur Ernakulam Road	0.37	ERNAKULAM
447	Kumbalangi-Perumpadappu road	1.49	ERNAKULAM
448	Aluva Ernakulam Road	4.11	ERNAKULAM
449	Kakkoor - Areekal road	2.33	ERNAKULAM
450	pamabakada -Athanickal Road	0.61	ERNAKULAM
451	Piravom - Vettickal road	2.37	ERNAKULAM
452	Muvattupuzha - Pampakuda road	0.90	ERNAKULAM
453	Mangalathupady - Mamalassery road	4.45	ERNAKULAM
454	pamabakada -Athanickal Road	2.02	ERNAKULAM
455	kandanadu Branch Road	1.37	ERNAKULAM
456	Peppathi Branch Road	1.59	ERNAKULAM
457	Vettikkal-Pulikamali Road	2.22	ERNAKULAM
458	Vettikkal Road	3.84	ERNAKULAM
459	Nambiapuram road	1.02	ERNAKULAM
460	Aluva Ernakulam Road	0.46	ERNAKULAM
461	MC road	0.45	ERNAKULAM
462	Thirumarady Aroor	2.38	ERNAKULAM
463	Kakkoor - Areekal road	0.61	ERNAKULAM
464	Valiyapadam - Maradi Road	1.37	ERNAKULAM
465	Aluva Ernakulam Road	0.36	ERNAKULAM
466	Kumbalam road	2.94	ERNAKULAM
467	M.S.Palluruthy road	0.91	ERNAKULAM
468	Muvattupuzha - Pampakuda road	0.60	ERNAKULAM
469	Valiyapadam - Maradi Road	0.58	ERNAKULAM
470	Pallardesam road	0.88	ERNAKULAM
471	Aluva Ernakulam Road	0.26	ERNAKULAM
472	Ramamangalam - Thodupuzha road	1.99	ERNAKULAM

Kerala State Disaster Management Plan, 2016

473	Puthiyakavu-Poothotta Road	2.07	ERNAKULAM
474	Ettumannur Ernakulam Road	0.28	ERNAKULAM
475	Ettumannur Ernakulam Road	0.10	ERNAKULAM
476	Ettumannur Ernakulam Road	1.25	ERNAKULAM
477	Muvattupuzha - Pampakuda road	0.50	ERNAKULAM
478	NH 47	1.33	ERNAKULAM
479	Ramamangalam - Thodupuzha road	1.92	ERNAKULAM
480	Udayathumvathpl road	3.10	ERNAKULAM
481	Peruvamoozhi - Piravom road	2.15	ERNAKULAM
482	Mamala Branch Road	1.27	ERNAKULAM
483	Pampakuda - Kizhumury road	4.76	ERNAKULAM
484	Udayamperoor-Kureekad Road	1.56	ERNAKULAM
485	Aluva Ernakulam Road	0.69	ERNAKULAM
486	Muvattupuzha - Pampakuda road	0.40	ERNAKULAM
487	Arakuzha - Meemkunnam road	1.19	ERNAKULAM
488	Ramamangalam - Thodupuzha road	1.90	ERNAKULAM
489	Thiruvaniyoor - Vettickal road	1.00	ERNAKULAM
490	MC road	0.59	ERNAKULAM
491	Mamala Piravam Road	4.38	ERNAKULAM
492	Aluva Ernakulam Road	1.28	ERNAKULAM
493	Mangail - Nottoor Road	0.35	ERNAKULAM
494	NH 47	1.32	ERNAKULAM
495	Valiyapadam - Maradi Road	2.51	ERNAKULAM
496	Puthencruz - Chottanikkara road	0.46	ERNAKULAM
497	Mamala - Vennikkulam - Mattakkuzhi - Chemmanad	2.11	ERNAKULAM
498	Arakuzhamoozhi satellite Paratheettel road	2.37	ERNAKULAM
499	Muvattupuzha - Pampakuda road	2.51	ERNAKULAM
500	Ettumannur Ernakulam Road	1.77	ERNAKULAM
501	Kettethukkadavu Road	1.12	ERNAKULAM
502	Pandikudy Chellanam Road	3.27	ERNAKULAM
503	Palarivattom Kumarapuram Road	0.94	ERNAKULAM
504	Palarivattom Kumarapuram Road	0.80	ERNAKULAM
505	Maulana Azad road	0.69	ERNAKULAM
506	Puthencruz - Chottanikkara road	0.39	ERNAKULAM
507	Pandikudy Chellanam Road	0.06	ERNAKULAM
508	Kannankulangara Road	0.88	ERNAKULAM
509	Boys HS Road	0.21	ERNAKULAM
510	Ettumannur Ernakulam Road	0.48	ERNAKULAM
511	Boys HS Road	0.17	ERNAKULAM
512	Mamala Piravam Road	2.77	ERNAKULAM
513	Ramamangalam - Thodupuzha road	0.99	ERNAKULAM
514	Peruvamoozhi - Piravom road	2.15	ERNAKULAM
515	Mamala - Vennikkulam - Mattakkuzhi -	0.92	ERNAKULAM

Kerala State Disaster Management Plan, 2016

	Chemmanad			
516	Mamala Piravam Road		0.54	ERNAKULAM
517	Kidangu road		0.60	ERNAKULAM
518	Pappathipara Road		5.33	ERNAKULAM
519	Nettoor-Panangad road		3.66	ERNAKULAM
520	Kalikotta road		0.45	ERNAKULAM
521	East Fort road		0.12	ERNAKULAM
522	East Fort road		0.04	ERNAKULAM
523	Kannankulangara Road		0.25	ERNAKULAM
524	Panamkutty-Deviation Road		0.57	ERNAKULAM
525	East Fort road		0.23	ERNAKULAM
526	East Fort road		0.11	ERNAKULAM
527	Road West of Boys HS		0.28	ERNAKULAM
528	East Fort road		0.20	ERNAKULAM
529	Ettumannur Ernakulam Road		0.27	ERNAKULAM
530	Puthenbunglow Road		0.04	ERNAKULAM
531	Kalikotta road		0.36	ERNAKULAM
532	Ramamangalam - Thodupuzha road		1.16	ERNAKULAM
533	Ramamangalam - Thodupuzha road		2.32	ERNAKULAM
534	MC road		1.49	ERNAKULAM
535	Arakuzhamoozhi satellite Paratheettel road		1.24	ERNAKULAM
536	Vegetable market road		2.59	ERNAKULAM
537	Kothamangalam - Thripunithura Road		0.20	ERNAKULAM
538	Puthenbunglow Road		0.33	ERNAKULAM
539	North Fort Road		0.12	ERNAKULAM
540	Sable road		0.21	ERNAKULAM
541	Oottupura road		0.20	ERNAKULAM
542	Sable road		0.34	ERNAKULAM
543	Arakuzhamoozhi satellite Paratheettel road		1.63	ERNAKULAM
544	Mamala Piravam Road		0.88	ERNAKULAM
545	Meenpara - Thiruvaniyoor road		1.83	ERNAKULAM
546	Muvattupuzha - Pampakuda road		1.32	ERNAKULAM
547	MC road		0.27	ERNAKULAM
548	North Fort Road		0.23	ERNAKULAM
549	Muvattupuzha - Pampakuda road		0.92	ERNAKULAM
550	NH 49		0.57	ERNAKULAM
551	Mamala - Vennikkulam - Mattakkuzhi - Chemmanad		2.09	ERNAKULAM
552	Panamkutty Landing road		0.30	ERNAKULAM
553	Elamana Road		0.36	ERNAKULAM
554	Chakkankulangara road		0.43	ERNAKULAM
555	Thamarakulangara Road		0.11	ERNAKULAM
556	North Fort Road		0.09	ERNAKULAM
557	Peruvamoozhi - Piravom road		1.36	ERNAKULAM

Kerala State Disaster Management Plan, 2016

558	chilavannoor Road	1.70	ERNAKULAM
559	Ettumannur Ernakulam Road	0.52	ERNAKULAM
560	Anchal office road	0.68	ERNAKULAM
561	Neithuselapady - Ooramana road	1.93	ERNAKULAM
562	Vilangupura - Ooramana road	3.12	ERNAKULAM
563	Choondi Ramamangalam	2.40	ERNAKULAM
564	NH 49	1.50	ERNAKULAM
565	Kothamangalam - Thripunithura Road	1.29	ERNAKULAM
566	Vilangupura - Ooramana road	0.97	ERNAKULAM
567	NH 49	0.19	ERNAKULAM
568	Fr.Mathew Kottakkathu road	1.42	ERNAKULAM
569	Santo Gopalan road	1.42	ERNAKULAM
570	Jawahar road	0.28	ERNAKULAM
571	Amaravathi road	0.29	ERNAKULAM
572	Jawahar road	0.93	ERNAKULAM
573	Jawahar road	0.54	ERNAKULAM
574	NH 49	0.75	ERNAKULAM
575	Thamarakulangara Road	0.53	ERNAKULAM
576	NH 49	0.18	ERNAKULAM
577	North Fort Road	0.51	ERNAKULAM
578	Athani - Naducruz road	2.23	ERNAKULAM
579	Mamala Piravam Road	0.96	ERNAKULAM
580	NH 49	1.66	ERNAKULAM
581	Muvattupuzha - Pampakuda road	1.00	ERNAKULAM
582	NH 49	0.49	ERNAKULAM
583	Sanskrit College Road	0.60	ERNAKULAM
584	NH 49	0.08	ERNAKULAM
585	Ettumannur Ernakulam Road	0.60	ERNAKULAM
586	Muvattupuzha - Pampakuda road	0.52	ERNAKULAM
587	Valiyapadam - Maradi Road	2.55	ERNAKULAM
588	Guest House Road	1.12	ERNAKULAM
589	Marady - Kurukunnupuram church Road	1.36	ERNAKULAM
590	Meenpara - Thiruvaniyoor road	1.02	ERNAKULAM
591	Puthencruz - Chottanikkara road	3.27	ERNAKULAM
592	Muvattupuzha - Pampakuda road	0.48	ERNAKULAM
593	Marady LInk road	1.01	ERNAKULAM
594	Kolencherry - Poothrika road	1.17	ERNAKULAM
595	Peruvamoozhi - Piravom road	1.10	ERNAKULAM
596	NH 49	1.56	ERNAKULAM
597	NH 49	0.90	ERNAKULAM
598	Anamunthy Meempara Road	6.62	ERNAKULAM
599	Choondi Ramamangalam	1.40	ERNAKULAM
600	Marady LInk road	0.83	ERNAKULAM

Kerala State Disaster Management Plan, 2016

601	MC road	1.26	ERNAKULAM
602	Anjilichuvasu Ambalampady road	4.73	ERNAKULAM
603	Kodamkulangara road	0.48	ERNAKULAM
604	Error-Puthenkulangara Road	0.45	ERNAKULAM
605	Palackamattom - Poothrika road	1.97	ERNAKULAM
606	Kolenchery - Thammanimattom (Ramamangalam) road	2.92	ERNAKULAM
607	Meenpara - Thiruvaniyoor road	1.12	ERNAKULAM
608	Choondi Ramamangalam	0.30	ERNAKULAM
609	Mamala - Vennikkulam - Mattakkuzhi - Chemmanad	3.57	ERNAKULAM
610	Refinery road	1.17	ERNAKULAM
611	Chithrapuzha Road	1.48	ERNAKULAM
612	Kolenchery - Karukapilly road	2.66	ERNAKULAM
613	Muvattupuzha - Pampakuda road	0.68	ERNAKULAM
614	Kolenchery - Thammanimattom (Ramamangalam) road	0.43	ERNAKULAM
615	Kolenchery - Karukapilly road	0.22	ERNAKULAM
616	Maulana Azad road	2.92	ERNAKULAM
617	MC road	0.93	ERNAKULAM
618	Puthencruz - Chottanikkara road	1.66	ERNAKULAM
619	Puthencruz - Kuringi road	1.52	ERNAKULAM
620	Peruvamoozhi - Piravom road	1.33	ERNAKULAM
621	Fore Shore Road	0.55	ERNAKULAM
622	NH 47	3.50	ERNAKULAM
623	Ettumannur Ernakulam Road	2.69	ERNAKULAM
624	KB Jacob road	1.91	ERNAKULAM
625	Amaravathi road	2.08	ERNAKULAM
626	NH 47	0.09	ERNAKULAM
627	NH 49	4.88	ERNAKULAM
628	Choondi Ramamangalam	1.35	ERNAKULAM
629	Puthencruz - Chottanikkara road	0.39	ERNAKULAM
630	NH 49	0.24	ERNAKULAM
631	Puthencruz -camp shed road	0.68	ERNAKULAM
632	Kolencherry - Poothrika road	2.16	ERNAKULAM
633	Kolenchery - Thammanimattom (Ramamangalam) road	1.52	ERNAKULAM
634	Error-Puthenkulangara Road	1.66	ERNAKULAM
635	Marady Peruvamuzhi road	5.86	ERNAKULAM
636	NH 49	0.95	ERNAKULAM
637	NH 49	0.21	ERNAKULAM
638	NH 49	0.48	ERNAKULAM
639	Error-Puthenkulangara Road	0.03	ERNAKULAM
640	Kaniyampuzha Road	2.29	ERNAKULAM
641	Peruvamoozhi - Piravom road	0.65	ERNAKULAM

Kerala State Disaster Management Plan, 2016

642	Error-Irumpanam road	0.52	ERNAKULAM
643	NH 49	0.98	ERNAKULAM
644	Broadway Road	1.01	ERNAKULAM
645	Peruvamoozhy ferry road	0.42	ERNAKULAM
646	Peruvamoozhi - Mazhuvanoor road	0.00	ERNAKULAM
647	Road Behind guest House Road	0.23	ERNAKULAM
648	Road Behind guest House Road	0.07	ERNAKULAM
649	Broadway Road	0.17	ERNAKULAM
650	Muvattupuzha - Pampakuda road	2.34	ERNAKULAM
651	Kolenchery - Thammanimattom (Ramamangalam) road	1.05	ERNAKULAM
652	NH 49	0.07	ERNAKULAM
653	NH 49	2.29	ERNAKULAM
654	Amabalampady Rakkad Road	2.73	ERNAKULAM
655	NH 49	0.94	ERNAKULAM
656	NH 49	0.30	ERNAKULAM
657	Parekkad - Mazhuvannur - Mangattur - Mooosarippad	2.61	ERNAKULAM
658	NH 49	2.77	ERNAKULAM
659	NH 49	1.04	ERNAKULAM
660	NH 49	1.02	ERNAKULAM
661	NH 49	1.96	ERNAKULAM
662	NH 49	2.68	ERNAKULAM
663	Parekkad - Mazhuvannur - Mangattur - Mooosarippad	0.27	ERNAKULAM
664	Paralel - Shanmugham Road	0.77	ERNAKULAM
665	Banerji Road	0.01	ERNAKULAM
666	Shanmugham Road	0.82	ERNAKULAM
667	Banerji Road	0.07	ERNAKULAM
668	Muvattupuzha Marady road	2.64	ERNAKULAM
669	High court road	0.28	ERNAKULAM
670	NH 49	1.67	ERNAKULAM
671	Banerji Road	0.80	ERNAKULAM
672	Aluva Ernakulam Road	9.62	ERNAKULAM
673	Kolenchery Pattimattam	0.99	ERNAKULAM
674	Kizhakkambalam - Chithrapuzha road	5.17	ERNAKULAM
675	Perumbavoor - Puthencruz road	1.97	ERNAKULAM
676	Puthencruz - Brahmapuram road	2.89	ERNAKULAM
677	Vadavucode School road	1.70	ERNAKULAM
678	Mannoor - Valakom road	0.92	ERNAKULAM
679	Error-Puthenkulangara Road	2.34	ERNAKULAM
680	Parekkad - Mazhuvannur - Mangattur - Mooosarippad	1.59	ERNAKULAM
681	Parekkad - Mazhuvannur - Mangattur - Mooosarippad	1.52	ERNAKULAM

Kerala State Disaster Management Plan, 2016

682	Parekkad - Mazhuvannur - Mangattur - Moosarippad	0.21	ERNAKULAM
683	Kolenchery - Mazhuvanoor road	0.58	ERNAKULAM
684	Kolenchery - Mazhuvanoor road	0.04	ERNAKULAM
685	Parekkad - Mazhuvannur - Mangattur - Moosarippad	0.06	ERNAKULAM
686	Mekkadampu - Muzhuvannoor road	1.50	ERNAKULAM
687	Puthencruz - Brahmapuram road	1.29	ERNAKULAM
688	Kadathi Kadakkanad road	2.13	ERNAKULAM
689	Kolenchery Pattimattam	0.63	ERNAKULAM
690	NH 49	1.81	ERNAKULAM
691	Aluva Ernakulam Road	1.23	ERNAKULAM
692	Kadathi Kadakkanad road	1.79	ERNAKULAM
693	Kolenchery- Pambukavala Pancode chappalpady Road	1.77	ERNAKULAM
694	Kolenchery- Pambukavala Pancode chappalpady Road	1.92	ERNAKULAM
695	Parekkad - Mazhuvannur - Mangattur - Moosarippad	0.57	ERNAKULAM
696	Pancode - Karimugal road road	0.83	ERNAKULAM
697	Peringola - Puthencruz road	1.69	ERNAKULAM
698	Pancode - Vadavucode road	1.12	ERNAKULAM
699	Kaloor-Deviation road	0.33	ERNAKULAM
700	Aluva Ernakulam Road	0.31	ERNAKULAM
701	Parekkad - Mazhuvannur - Mangattur - Moosarippad	1.48	ERNAKULAM
702	Peruvamoozhi - Mazhuvanoor road	3.18	ERNAKULAM
703	Kolenchery - Mazhuvanoor road	0.69	ERNAKULAM
704	Parekkad - Mazhuvannur - Mangattur - Moosarippad	0.89	ERNAKULAM
705	Pancode - Karimugal road road	0.92	ERNAKULAM
706	Pazhamthottom - Vadavucode road	0.74	ERNAKULAM
707	Mannoor - Valakom road	1.07	ERNAKULAM
708	Sea port-Air port Thuthiyoor Road	2.49	ERNAKULAM
709	Mannoor - Valakom road	0.33	ERNAKULAM
710	Kadathi Kadakkanad road	2.04	ERNAKULAM
711	Eringol Koorachi road	1.33	ERNAKULAM
712	Kolenchery Pattimattam	1.55	ERNAKULAM
713	NH Devation Road	0.31	ERNAKULAM
714	Vyttila-Palarivattom Road	4.05	ERNAKULAM
715	Pazhamthottom - Vadavucode road	0.83	ERNAKULAM
716	Mekkadampu - Muzhuvannoor road	2.85	ERNAKULAM
717	Palachuvadu-Nilampathinji Road	0.99	ERNAKULAM
718	Palachuvadu-Nilampathinji Road	1.18	ERNAKULAM
719	Pancode - Vadavucode road	1.77	ERNAKULAM
720	Perumbavoor - Puthencruz road	1.75	ERNAKULAM

Kerala State Disaster Management Plan, 2016

721	Palarivattom Kumarapuram road	0.80	ERNAKULAM
722	NH 47	4.02	ERNAKULAM
723	Kizhakkambalam - Chithrapuzha road	2.28	ERNAKULAM
724	Venal-Palachuvadu Road	1.17	ERNAKULAM
725	Peringola - Puthencruz road	2.45	ERNAKULAM
726	Peruvamoozhi - Mazhuvanoor road	1.72	ERNAKULAM
727	Mekkadampu - Muzhuvanoor road	4.33	ERNAKULAM
728	Pancode - Karimugal road	1.43	ERNAKULAM
729	Chungamveli - Aluva - Pangodu road	0.13	ERNAKULAM
730	Aluva Ernakulam Road	2.03	ERNAKULAM
731	NH Devation Road	0.45	ERNAKULAM
732	Kolenchery Pattimattam	0.62	ERNAKULAM
733	Palarivattom Kumarapuram road	0.39	ERNAKULAM
734	Edappally Bazar-Arattukadavu Road	2.62	ERNAKULAM
735	Pazhamthottom - Vadavucode road	0.56	ERNAKULAM
736	Kolenchery - Mazhuvanoor road	2.03	ERNAKULAM
737	Peruvamoozhi - Mazhuvanoor road	0.27	ERNAKULAM
738	Chungamveli - Aluva - Pangodu road	0.24	ERNAKULAM
739	Mangalathunada -Pangodu road	0.35	ERNAKULAM
740	Perumbavoor - Puthencruz road	0.42	ERNAKULAM
741	Kolenchery - Mazhuvanoor road	0.15	ERNAKULAM
742	Perumbavoor - Puthencruz road	0.07	ERNAKULAM
743	Mapranam-Civil Station	1.71	ERNAKULAM
744	Mangalathunada -Pangodu road	3.39	ERNAKULAM
745	Mangalathunada -Pangodu road	1.72	ERNAKULAM
746	Sea port-Air port Thuthiyoor Road	1.16	ERNAKULAM
747	Ernakulam Thekkady Road	1.18	ERNAKULAM
748	Pazhamthottom - Vadavucode road	1.17	ERNAKULAM
749	Chungamveli - Aluva - Pangodu road	1.74	ERNAKULAM
750	Palachuvadu-Nilampathinji Road	1.56	ERNAKULAM
751	kunnampuram Civil Station Road	0.77	ERNAKULAM
752	Perandoor landing Road	0.41	ERNAKULAM
753	Kaloor Perandoor Road	1.57	ERNAKULAM
754	OLD NH Road	0.45	ERNAKULAM
755	Aluva Ernakulam Road	0.51	ERNAKULAM
756	Aluva Ernakulam Road	0.03	ERNAKULAM
757	Chungamveli - Aluva - Pangodu road	0.93	ERNAKULAM
758	Devakulangara-Kachaeripady Road	0.39	ERNAKULAM
759	Perandoor landing Road	1.80	ERNAKULAM
760	Kizhakkambalam - Chithrapuzha road	1.12	ERNAKULAM
761	Palarivattom Kumarapuram road	0.45	ERNAKULAM
762	Perumbavoor - Puthencruz road	1.75	ERNAKULAM
763	Kolenchery Pattimattam	2.21	ERNAKULAM

Kerala State Disaster Management Plan, 2016

764	Thrikakara Temple Road	0.20	ERNAKULAM
765	Manimalakunnu-Edappally Railway Station Road	0.16	ERNAKULAM
766	Parakkode - Papparakadavu road	2.06	ERNAKULAM
767	Thrikakara Temple Road	0.19	ERNAKULAM
768	Aluva Ernakulam Road	0.23	ERNAKULAM
769	Kakkanad-NGO quarters Deseya kavala Vazhakala Road	1.89	ERNAKULAM
770	Pattupuraikkal-Thrikkakara Road	0.18	ERNAKULAM
771	Palarivattom Kumarapuram road	2.63	ERNAKULAM
772	Thrikakara Temple Road	0.34	ERNAKULAM
773	Edappally Bazar-Arattukadavu Road	0.78	ERNAKULAM
774	Kizhakkambalam - Chithrapuzha road	0.25	ERNAKULAM
775	Thrikakara Temple Road	0.04	ERNAKULAM
776	NH 47	0.78	ERNAKULAM
777	Manakkakadavu Morakala Pinarmunda Brahmapuram Road	4.77	ERNAKULAM
778	Kolenchery - Mazhuvanoor road	1.40	ERNAKULAM
779	Kizhakkambalam - Chithrapuzha road	0.16	ERNAKULAM
780	Ernakulam Thekkady Road	0.57	ERNAKULAM
781	Mangalathunada -Pangodu road	1.33	ERNAKULAM
782	Ernakulam Thekkady Road	2.51	ERNAKULAM
783	Ernakulam Thekkady Road	2.08	ERNAKULAM
784	Aluva Ernakulam Road	0.38	ERNAKULAM
785	NH 47	0.22	ERNAKULAM
786	Perumbavoor - Puthencruz road	0.54	ERNAKULAM
787	Ernakulam Thekkady Road	1.21	ERNAKULAM
788	Eirappurampara - Koottakanjiram road	2.30	ERNAKULAM
789	Thrikakara Temple Road	0.59	ERNAKULAM
790	Pattimattom - Pallikkara road	1.66	ERNAKULAM
791	Edachira- Vayanasala Road	2.77	ERNAKULAM
792	Pattupuraikkal-Thrikkakara Road	0.57	ERNAKULAM
793	Pattimattom - Pallikkara road	1.66	ERNAKULAM
794	Chungamveli - Aluva - Pangodu road	0.94	ERNAKULAM
795	Palarivattom Kumarapuram road	1.07	ERNAKULAM
796	Chungamveli - Aluva - Pangodu road	0.17	ERNAKULAM
797	NH 47	0.57	ERNAKULAM
798	Edappally Muvattupuzha Road	0.40	ERNAKULAM
799	Manakkakadavu Morakala Pinarmunda Brahmapuram Road	2.24	ERNAKULAM
800	Marottikadavu-Karumadikkad Model Engineering College Thrikkakara Road	0.75	ERNAKULAM
801	NH 47	0.04	ERNAKULAM
802	Ernakulam Thekkady Road	0.17	ERNAKULAM
803	Marottikadavu-Karumadikkad Model Engineering College Thrikkakara Road	1.63	ERNAKULAM

Kerala State Disaster Management Plan, 2016

804	Ernakulam Thekkady Road	2.23	ERNAKULAM
805	Palarivattom Kumarapuram road	1.66	ERNAKULAM
806	Ernakulam Thekkady Road	0.88	ERNAKULAM
807	Palarivattom Kumarapuram road	1.74	ERNAKULAM
808	Pattimattom - Pallikkara road	3.30	ERNAKULAM
809	Chungamveli - Aluva - Pangodu road	0.67	ERNAKULAM
810	Chungamveli - Aluva - Pangodu road	0.36	ERNAKULAM
811	Vaduthala - Chittoor road	0.95	ERNAKULAM
812	Manimalakunnu-Edappally Railway Station Road	1.28	ERNAKULAM
813	Eirappurampara - Koottakanjiram road	0.73	ERNAKULAM
814	Ernakulam Thekkady Road	1.48	ERNAKULAM
815	Vaduthala - Chittoor road	0.28	ERNAKULAM
816	Vaduthala - Chittoor road	0.36	ERNAKULAM
817	Arakapady - Mangalathunada road	1.97	ERNAKULAM
818	Pulluvazhi - Thattamughal road	3.22	ERNAKULAM
819	Vaduthala - Chittoor road	0.08	ERNAKULAM
820	Edappally Muvattupuzha Road	2.02	ERNAKULAM
821	Model Engg.College-Thrikkakara Temple Road	0.53	ERNAKULAM
822	HMCA - Chittoor Palli Road	0.91	ERNAKULAM
823	Arakapady - Mangalathunada road	0.09	ERNAKULAM
824	Edappally Muvattupuzha Road	0.63	ERNAKULAM
825	Pattupuraikkal-Thrikkakara Road	1.07	ERNAKULAM
826	Pulluvazhi - Thattamughal road	0.42	ERNAKULAM
827	Allappa - Valamboor road	1.29	ERNAKULAM
828	Mannoor - Valakom road	2.61	ERNAKULAM
829	missing	1.11	ERNAKULAM
830	Athani-Mudampalam Road	2.19	ERNAKULAM
831	Edappally Muvattupuzha Road	1.17	ERNAKULAM
832	Ernakulam Thekkady Road	0.74	ERNAKULAM
833	Ernakulam Thekkady Road	0.54	ERNAKULAM
834	Pukkatupady Bye Pass	0.79	ERNAKULAM
835	Vaduthala - Chittoor road	0.50	ERNAKULAM
836	Chittoor Moolampally Road	0.66	ERNAKULAM
837	Ernakulam Thekkady Road	0.06	ERNAKULAM
838	Ernakulam Thekkady Road	3.08	ERNAKULAM
839	Allappa - Valamboor road	0.48	ERNAKULAM
840	Arakapady - Mangalathunada road	1.43	ERNAKULAM
841	Mannoor - Irapuram road	1.98	ERNAKULAM
842	missing	1.50	ERNAKULAM
843	Pulluvazhi - Thattamughal road	0.71	ERNAKULAM
844	Vypin Pallipuram Road	8.21	ERNAKULAM
845	Edappally Muvattupuzha Road	1.41	ERNAKULAM
846	Kangarapady Thengode Road	2.08	ERNAKULAM

Kerala State Disaster Management Plan, 2016

847	Njarakkal Hospital road	0.74	ERNAKULAM
848	Allappra - Valamboor road	0.43	ERNAKULAM
849	missing	1.78	ERNAKULAM
850	Mannoor - Valakom road	0.60	ERNAKULAM
851	Mannoor - Irapuram road	1.54	ERNAKULAM
852	Edappally Moovattupuzha (Vettor- Velambur road	0.93	ERNAKULAM
853	NH 47	1.82	ERNAKULAM
854	Edappally Muvattupuzha Road	1.20	ERNAKULAM
855	Thengode- Thevakkal Road	2.47	ERNAKULAM
856	Edappally- Methanam Road (City Roads)	2.20	ERNAKULAM
857	Pulluvazhi - Thattamughal road	0.74	ERNAKULAM
858	missing	0.81	ERNAKULAM
859	Road around University	1.65	ERNAKULAM
860	Pulluvazhi - Thattamughal road	0.14	ERNAKULAM
861	Chittoor - Cheranalloor road	2.58	ERNAKULAM
862	Devakulangara-Kachaeripady Road	3.35	ERNAKULAM
863	Perumbavoor - Puthencruz road	2.95	ERNAKULAM
864	Old NH HMT Junction to South Kalamassery Road	0.55	ERNAKULAM
865	Edappally Muvattupuzha Road	1.08	ERNAKULAM
866	Thevakkal-Manalimukku road	1.26	ERNAKULAM
867	missing	1.65	ERNAKULAM
868	Kuzhuvelipady-Vettikuzha road	1.10	ERNAKULAM
869	Edappally Muvattupuzha Road	0.52	ERNAKULAM
870	Old NH HMT Junction to South Kalamassery Road	0.44	ERNAKULAM
871	NH 47	0.87	ERNAKULAM
872	South Kalamassery glass Factory Road	0.52	ERNAKULAM
873	Edappally- Methanam Road (City Roads)	0.95	ERNAKULAM
874	Arakapady - Mangalathunada road	2.22	ERNAKULAM
875	Kangarapadi- Kalamassery Road	1.22	ERNAKULAM
876	Devakulangara-Kachaeripady Road	0.64	ERNAKULAM
877	Ponjassery - Kizhakkambalam road	2.97	ERNAKULAM
878	chelakkulam Pukkattupady	2.14	ERNAKULAM
879	missing	1.29	ERNAKULAM
880	Ponjassery - Kizhakkambalam road	0.05	ERNAKULAM
881	Old NH HMT Junction to South Kalamassery Road	0.44	ERNAKULAM
882	HMT Road	1.97	ERNAKULAM
883	NH-17 GLPS Road	0.50	ERNAKULAM
884	NH 17	4.04	ERNAKULAM
885	Kummathodu - iruttukuzhi Valambur, Akkampara Narik	8.01	ERNAKULAM
886	Edappally Moovattupuzha (Vettor- Velambur road	2.08	ERNAKULAM
887	Allappra - Valamboor road	1.50	ERNAKULAM
888	Thriveni Paramipeedika Including link road	2.11	ERNAKULAM
889	Thevakkal-Manalimukku road	1.77	ERNAKULAM

Kerala State Disaster Management Plan, 2016

890	NH 47	0.52	ERNAKULAM
891	Old NH HMT Junction to South Kalamassery Road	0.12	ERNAKULAM
892	Devakulangara-Kachaeripady Road	0.33	ERNAKULAM
893	South Kalamassery glass Factory Road	0.78	ERNAKULAM
894	kutty Road	2.26	ERNAKULAM
895	Old NH-Cheranalloor Ferry to Manjummel junction	0.38	ERNAKULAM
896	NH 17	0.30	ERNAKULAM
897	South Kalamassery glass Factory Road	0.23	ERNAKULAM
898	Perumbavoor - Puthencruz road	1.51	ERNAKULAM
899	Arakkapady - Vellamboor road	4.62	ERNAKULAM
900	Arakapady - Mangalathunada road	1.65	ERNAKULAM
901	Thamarahcal - Malayidamthuruthu road	2.31	ERNAKULAM
902	Edappally Moovattupuzha (Vettor- Velambur road	0.40	ERNAKULAM
903	Edappally Muvattupuzha Road	2.48	ERNAKULAM
904	Perumbavoor - Puthencruz road	0.25	ERNAKULAM
905	Arakapady - Mangalathunada road	0.88	ERNAKULAM
906	Edappally- Methanam Road (City Roads)	1.22	ERNAKULAM
907	North Kalamassery -Glass Factory Road	1.52	ERNAKULAM
908	Edappally Muvattupuzha Road	0.33	ERNAKULAM
909	Edappally- Methanam Road (City Roads)	0.22	ERNAKULAM
910	NH 47	0.60	ERNAKULAM
911	Perumbavoor - Puthencruz road	0.24	ERNAKULAM
912	chelakkulam Pukkattupady	1.37	ERNAKULAM
913	chelakkulam Pukkattupady	1.36	ERNAKULAM
914	Pulluvazhi - Thattamughal road	1.66	ERNAKULAM
915	Mannoor - Ponjassery	0.60	ERNAKULAM
916	Pukkattupady loop road	0.36	ERNAKULAM
917	Perumani - Valayanchirangara road	1.16	ERNAKULAM
918	Perumani - Edathakkarappalli	1.25	ERNAKULAM
919	chelakkulam Pukkattupady	2.39	ERNAKULAM
920	Thamarahcal - Malayidamthuruthu road	1.25	ERNAKULAM
921	Thamarahcal - Malayidamthuruthu road	0.35	ERNAKULAM
922	Allappa - Valamboor road	1.34	ERNAKULAM
923	FACT-Kalamassery road	0.71	ERNAKULAM
924	Edamula bridge to TCC colony road	0.39	ERNAKULAM
925	Allappa - Valamboor road	0.34	ERNAKULAM
926	Mannoor - Ponjassery	1.34	ERNAKULAM
927	Ponjassery - Kizhakkambalam road	1.65	ERNAKULAM
928	Manjummal-Arattukadavu road	0.28	ERNAKULAM
929	Marampilly - Thadiyittaparambu- Malayidamthurthu- Thamarachal Road	0.95	ERNAKULAM
930	Mannoor - Ponjassery	0.08	ERNAKULAM
931	Murivilangu - karukulam-Mankuzhi road	1.73	ERNAKULAM

Kerala State Disaster Management Plan, 2016

932	FACT-Manjummel road	0.21	ERNAKULAM
933	Chembaraky - Pukkattupady road	1.54	ERNAKULAM
934	Old NH-Cheranallor Ferry to Manjummel junction	1.67	ERNAKULAM
935	Perumani - Valayanchirangara road	2.19	ERNAKULAM
936	FACT-Kalamassery road	0.40	ERNAKULAM
937	TCC to Panthalam kadavu road	0.31	ERNAKULAM
938	FACT-Kalamassery road	0.06	ERNAKULAM
939	Chembaraky - Pukkattupady road	0.77	ERNAKULAM
940	Thamarahcal - Malayidamthuruthu road	1.12	ERNAKULAM
941	Aluva-Varapuzha road (via) IAC	0.75	ERNAKULAM
942	NH-17 Cheranallor Bustand Road	0.40	ERNAKULAM
943	NH 17	1.69	ERNAKULAM
944	FACT-Kalamassery road	0.85	ERNAKULAM
945	3rd Mile A.V. road to-Kizhakkambalam Road	2.00	ERNAKULAM
946	Chembaraky - Pukkattupady road	0.22	ERNAKULAM
947	Thaikavu Malayidamthuruthu Murivilangu	1.43	ERNAKULAM
948	Manjummal Muttar Road	1.29	ERNAKULAM
949	Onamkulam - Ottimattom road	3.09	ERNAKULAM
950	Arakkappady Ponjassery road	1.90	ERNAKULAM
951	NAD-HMT Road	2.26	ERNAKULAM
952	Edathala-Thaikkattukara road	3.02	ERNAKULAM
953	3rd Mile A.V. road to-Kizhakkambalam Road	0.44	ERNAKULAM
954	FACT-Unthithodu road	0.73	ERNAKULAM
955	Perumbavoor - Puthencruz road	1.60	ERNAKULAM
956	FACT-Methanam road	0.90	ERNAKULAM
957	Onamkulam - Ottimattom road	0.21	ERNAKULAM
958	Onamkulam - Ottimattom road	0.63	ERNAKULAM
959	Onamkulam - Ottimattom road	1.12	ERNAKULAM
960	Marampilly - Thadiyittaparambu-Malayidamthurthu- Thamarachal Road	1.31	ERNAKULAM
961	Varapuzha-Kadamkudy Road	4.09	ERNAKULAM
962	Approch road to IRE Jerry	0.36	ERNAKULAM
963	Approch road to Mosque at Pathalam	0.56	ERNAKULAM
964	Edayar-Muppathadam road	0.16	ERNAKULAM
965	Edathala-Thaikkattukara road	1.60	ERNAKULAM
966	Approch road to Pathalam bridge	0.52	ERNAKULAM
967	Approch road to Pathalam bridge	0.07	ERNAKULAM
968	Chembaraky - Pukkattupady road	1.44	ERNAKULAM
969	Approch road to Mosque at Edayar	0.14	ERNAKULAM
970	Edayar-Muppathadam road	0.73	ERNAKULAM
971	Approch road to Pathalam bridge	0.33	ERNAKULAM
972	Perumbavoor - Puthencruz road	1.08	ERNAKULAM
973	Mannoor - Ponjassery	3.48	ERNAKULAM

Kerala State Disaster Management Plan, 2016

974	Paravoor-Varapuzha road	2.53	ERNAKULAM
975	NH 17	2.14	ERNAKULAM
976	3rd Mile A.V. road to-Kizhakkambalam Road	1.48	ERNAKULAM
977	Approch road to IRE	0.82	ERNAKULAM
978	Edayar-Muppathadam road	0.87	ERNAKULAM
979	NH 47	3.70	ERNAKULAM
980	Aluva-Varapuzha road (via) Standard Potteries	1.10	ERNAKULAM
981	Allappra - Valamboor road	0.44	ERNAKULAM
982	Edathala-Pengattussery road	3.82	ERNAKULAM
983	Aluva Munnar Road	0.10	ERNAKULAM
984	Aluva Munnar Road	0.77	ERNAKULAM
985	Thottappadanapady Puliyampilly Salem	1.81	ERNAKULAM
986	Mannoor - Ponjassery	1.09	ERNAKULAM
987	Thaikavu Malayidamthuruthu Murivilangu	0.86	ERNAKULAM
988	NAD-HMT Road	2.53	ERNAKULAM
989	Aluva Munnar Road	0.11	ERNAKULAM
990	Ponjassery - Kizhakkambalam road	2.53	ERNAKULAM
991	Perumbavoor Aluva road	0.08	ERNAKULAM
992	Aluva Munnar Road	0.18	ERNAKULAM
993	Kottapuram-Koonammavu road	0.93	ERNAKULAM
994	Town limit road-Old NH road	0.49	ERNAKULAM
995	Town limit road-Market landing road	0.11	ERNAKULAM
996	Pallathamkulangara beach road	1.15	ERNAKULAM
997	Vypin Pallipuram Road	0.73	ERNAKULAM
998	kachal Karingnanthuruthu Road	1.60	ERNAKULAM
999	Mannam-karingathuruthu road	0.32	ERNAKULAM
1000	Perumbavoor Aluva road	0.51	ERNAKULAM
1001	Thottumugham-Erumathala Road	0.57	ERNAKULAM
1002	Town limit road-GH 6 Approach road	0.32	ERNAKULAM
1003	Town limit road-Wester approach road	0.34	ERNAKULAM
1004	Town limit road-Old military road	0.25	ERNAKULAM
1005	Thaikavu Malayidamthuruthu Murivilangu	0.67	ERNAKULAM
1006	Town limit road-GH 6 Approach road	0.39	ERNAKULAM
1007	Perumbavoor Aluva road	0.44	ERNAKULAM
1008	Town limit road-Old NH road	0.25	ERNAKULAM
1009	Perumbavoor Aluva road	0.17	ERNAKULAM
1010	Town limit road-Old NH road	0.50	ERNAKULAM
1011	Arakkappady Ponjassery road	2.97	ERNAKULAM
1012	NH 47	0.14	ERNAKULAM
1013	Edathala-Thaikattukara road	1.12	ERNAKULAM
1014	Chembaraky - Pukkattupady road	1.18	ERNAKULAM
1015	Aluva - Munnar road	1.13	ERNAKULAM
1016	Aluva - Munnar road	0.23	ERNAKULAM

Kerala State Disaster Management Plan, 2016

1017	Ponjassery - Kizhakkambalam road	0.05	ERNAKULAM
1018	Aluva - Munnar road	0.76	ERNAKULAM
1019	Aluva - Munnar road	0.38	ERNAKULAM
1020	Aluva - Munnar road	0.05	ERNAKULAM
1021	Marampilly - Thadiyittaparambu- Malayidamthurthu- Thamarachal Road	1.54	ERNAKULAM
1022	Aluva - Munnar road	0.80	ERNAKULAM
1023	Aluva Munnar Road	4.07	ERNAKULAM
1024	Edayar-Muppathadam road	1.10	ERNAKULAM
1025	Aluva - Munnar road	1.00	ERNAKULAM
1026	Mannoor - Ponjassery	1.47	ERNAKULAM
1027	Carmel-Manakkappady (connecting edathala thaikkattukara road	2.16	ERNAKULAM
1028	Aluva Munnar Road	0.95	ERNAKULAM
1029	Thaikavu Malayidamthuruthu Murivilangu	0.67	ERNAKULAM
1030	Kadangalloor-Kayanthikara-Elookara-Alapuram road	3.12	ERNAKULAM
1031	Perumbavoor - Puthencruz road	0.34	ERNAKULAM
1032	Parallel road to Vypin pallipuram road	5.88	ERNAKULAM
1033	Aluva Munnar Road	0.61	ERNAKULAM
1034	NH 17	1.90	ERNAKULAM
1035	Kuriyappilly south Extrimity road	1.51	ERNAKULAM
1036	Edayar-Paniyakulam road	1.74	ERNAKULAM
1037	Kottapuram-Koonammavu road	1.63	ERNAKULAM
1038	Thottappadanapady Puliyaampilly Salem	0.40	ERNAKULAM
1039	A.A syed Muhammed Road	1.78	ERNAKULAM
1040	Vypin Pallipuram Road	6.95	ERNAKULAM
1041	Manjapetty Ponjessery	1.14	ERNAKULAM
1042	Parallel road to Vypin pallipuram road	0.49	ERNAKULAM
1043	NH 47	1.63	ERNAKULAM
1044	Cheriappilly-Koonammavu road	1.55	ERNAKULAM
1045	NH 17	0.31	ERNAKULAM
1046	Thottumugham-Thadiyittapuramb road	0.25	ERNAKULAM
1047	Aluva Munnar Road	0.43	ERNAKULAM
1048	Kodungalloor-kongaripilly road	2.79	ERNAKULAM
1049	Thottumugham-Thadiyittapuramb road	3.25	ERNAKULAM
1050	Paravur-Chathunadu road	3.56	ERNAKULAM
1051	kadakara Road	0.76	ERNAKULAM
1052	Town limit road-Power house loop road	0.60	ERNAKULAM
1053	Thottumugham-Erumathala Road	2.20	ERNAKULAM
1054	Town limit road-Old NH road	0.34	ERNAKULAM
1055	NH 17	0.34	ERNAKULAM
1056	Town limit road-hospital loop road	0.63	ERNAKULAM
1057	NH 47	0.40	ERNAKULAM

Kerala State Disaster Management Plan, 2016

1058	Town limit road-hospital loop road	0.32	ERNAKULAM
1059	Aluva Munnar Road	0.36	ERNAKULAM
1060	Kodungalloor-kongaripilly road	2.31	ERNAKULAM
1061	Chandakkadavu-Uliyanoor road	1.12	ERNAKULAM
1062	Town limit road-Approach road to PWD staffquarters road	0.26	ERNAKULAM
1063	Town limit road-Staff quarters road	0.50	ERNAKULAM
1064	Perumbavoor Aluva road	0.22	ERNAKULAM
1065	Marampilly - South Vazhakulam road	1.65	ERNAKULAM
1066	Cheriappilly-Koonammavu road	0.75	ERNAKULAM
1067	Perumbavoor Aluva road	0.43	ERNAKULAM
1068	Chattapuram-Edayapuram Society	0.70	ERNAKULAM
1069	Town limit road-Estern approach road	0.36	ERNAKULAM
1070	Town limit road-Sree krishna temple road	0.25	ERNAKULAM
1071	Aluva - Munnar road	0.43	ERNAKULAM
1072	NH 47	0.40	ERNAKULAM
1073	Kadungalloor-Kayanthikara-Elookara-Alapuram road	2.00	ERNAKULAM
1074	U.C.College-Edayar road	3.33	ERNAKULAM
1075	Aluva-Alangad road	0.51	ERNAKULAM
1076	Aluva-Alangad road	1.23	ERNAKULAM
1077	Thonniakavu-Thrikkapuram Road	1.23	ERNAKULAM
1078	Ezhikkara Kaitharam Bye pass road	1.67	ERNAKULAM
1079	Perumbavoor Aluva road	0.81	ERNAKULAM
1080	Kattamassery-Chumangamvely	0.85	ERNAKULAM
1081	Perumbavoor Aluva road	0.06	ERNAKULAM
1082	Kuttamassery-Challakkal Thadiyattaparambu road	1.09	ERNAKULAM
1083	Chalakkal-Thadiyittaparambu	1.72	ERNAKULAM
1084	Kottapuram-Koonammavu road	1.26	ERNAKULAM
1085	Alathara road	0.88	ERNAKULAM
1086	NH 47	0.65	ERNAKULAM
1087	Aluva-Paravoor road	0.44	ERNAKULAM
1088	Chalakkal-Thadiyittaparambu	0.48	ERNAKULAM
1089	Perumbavoor Aluva road	1.29	ERNAKULAM
1090	Perumbavoor Aluva road	0.92	ERNAKULAM
1091	Kottapuram-Koonammavu road	1.82	ERNAKULAM
1092	Aluva-Alangad road	3.32	ERNAKULAM
1093	Aluva-Paravoor road	1.40	ERNAKULAM
1094	Mangalapuzha-Cemenary road	0.41	ERNAKULAM
1095	Cheriappilly-Koonammavu road	1.99	ERNAKULAM
1096	NH 17	3.31	ERNAKULAM
1097	U.C.College-Edayar road	1.18	ERNAKULAM
1098	Aluva-Paravoor road	0.85	ERNAKULAM
1099	Aluva-Paravoor road	0.03	ERNAKULAM

Kerala State Disaster Management Plan, 2016

1100	Aluva-Paravoor road	2.62	ERNAKULAM
1101	NH 47	1.21	ERNAKULAM
1102	Chengal-Chowara road	1.99	ERNAKULAM
1103	2nd mile A.P.road to -Thadikkakadavu road	0.41	ERNAKULAM
1104	Elaya Raja Palace road	0.42	ERNAKULAM
1105	Kottapuram-Koonammavu road	0.84	ERNAKULAM
1106	Aluva-Paravoor road	1.29	ERNAKULAM
1107	Neerikode-Thattambadi road	1.48	ERNAKULAM
1108	kadungalloor- Karumalloor- road	0.94	ERNAKULAM
1109	Chawara-Mangalapuzha road	3.82	ERNAKULAM
1110	NH 47	1.01	ERNAKULAM
1111	Paravur-Chathunadu road	2.18	ERNAKULAM
1112	Neerikode-Thattambadi road	0.09	ERNAKULAM
1113	Aluva-Paravoor road	1.64	ERNAKULAM
1114	Chengal-Chowara road	0.82	ERNAKULAM
1115	NH 17	1.16	ERNAKULAM
1116	Ahammedunni road	0.87	ERNAKULAM
1117	Anachal-Vazhikulangara Road	0.89	ERNAKULAM
1118	Chengal-Chowara road	0.48	ERNAKULAM
1119	UC College Thadikkakadavu road	2.82	ERNAKULAM
1120	Paravur-Kurunthottiparambu road	1.31	ERNAKULAM
1121	Thonniakavu-Thrikkapuram Road	2.74	ERNAKULAM
1122	Anachal-Vazhikulangara Road	1.02	ERNAKULAM
1123	Mannam-karingathuruthu road	4.03	ERNAKULAM
1124	Ahammedunni road	0.36	ERNAKULAM
1125	Parallel road to Vypin pallipuram road	0.29	ERNAKULAM
1126	NH 47	1.06	ERNAKULAM
1127	Paravur-Kurunthottiparambu road	0.38	ERNAKULAM
1128	Anachal-Vazhikulangara Road	0.90	ERNAKULAM
1129	Aluva-Paravoor road	2.44	ERNAKULAM
1130	NH 17	0.40	ERNAKULAM
1131	NH 17	0.32	ERNAKULAM
1132	NH 17	1.05	ERNAKULAM
1133	2nd mile A.P.road to -Thadikkakadavu road	2.01	ERNAKULAM
1134	Paravur-Chathunadu road	0.91	ERNAKULAM
1135	Mangalapada-Panayithodu road	1.95	ERNAKULAM
1136	Paravur-Cherai road	0.32	ERNAKULAM
1137	NH 17	0.56	ERNAKULAM
1138	Pottantharavu-Pullamkulam road	0.56	ERNAKULAM
1139	Oldfort - Varapuzha road (kesary road)	0.40	ERNAKULAM
1140	Pottantharavu-Pullamkulam road	0.30	ERNAKULAM
1141	Peruvaram 15th Km-AP Road to Chendamangalam	0.47	ERNAKULAM
1142	Mannam-karingathuruthu road	0.92	ERNAKULAM

Kerala State Disaster Management Plan, 2016

1143	Road Around District Court		0.83	ERNAKULAM
1144	Aluva-Paravoor road		0.06	ERNAKULAM
1145	Aluva-Paravoor road		0.10	ERNAKULAM
1146	Aluva-Paravoor road		0.11	ERNAKULAM
1147	Aluva-Paravoor road		0.60	ERNAKULAM
1148	Peruvaram 15th Km-AP Road to Chendamangalam		0.42	ERNAKULAM
1149	UC College Thadikkakadavu road		1.65	ERNAKULAM
1150	Aluva-Paravoor road		1.03	ERNAKULAM
1151	Manjali-Loop road		1.60	ERNAKULAM
1152	Manjali market landing road		2.04	ERNAKULAM
1153	Peruvaram 15th Km-AP Road to Chendamangalam		0.18	ERNAKULAM
1154	NH 47		1.30	ERNAKULAM
1155	Manjali market landing road		0.70	ERNAKULAM
1156	Vedimara Road		0.54	ERNAKULAM
1157	Thadikkakadavu-Manjali road		0.07	ERNAKULAM
1158	Manjali-Loop road		1.12	ERNAKULAM
1159	Kacheri canal road		0.14	ERNAKULAM
1160	Panathodu-Parakadavu road		0.71	ERNAKULAM
1161	Peruvaram 15th Km-AP Road to Chendamangalam		0.37	ERNAKULAM
1162	Parambayam-Avanamcode		3.60	ERNAKULAM
1163	Manjali-Loop road		3.00	ERNAKULAM
1164	Thadikkakadavu-Manjali road		1.37	ERNAKULAM
1165	International Airport at Nedumbassery		2.26	ERNAKULAM
1166	3rd Mile AA road to Thadikakadavu road		1.80	ERNAKULAM
1167	NH 47		0.66	ERNAKULAM
1168	3rd Mile AA road to Thadikakadavu road		0.71	ERNAKULAM
1169	Thadikkakadavu-Manjali road		1.17	ERNAKULAM
1170	NH 47		0.19	ERNAKULAM
1171	Thadikkakadavu-Manjali road		3.11	ERNAKULAM
1172	3rd Mile AA road to Thadikakadavu road		1.91	ERNAKULAM
1173	NH 47		0.94	ERNAKULAM
1174	Panathodu-Parakadavu road		1.23	ERNAKULAM
1175	Angamaly-paravoor road		1.72	ERNAKULAM
1176	Chengamanad-Elavoor road		1.13	ERNAKULAM
1177	Kuttiyal-Kochukadavu Road		1.54	ERNAKULAM
1178	Pattam-Manjali road		2.76	ERNAKULAM
1179	Angamaly-Manjaly road		2.41	ERNAKULAM
1180	Ayroor-Thuruthipuram Road		0.71	ERNAKULAM
1181	Ayroor-Thuruthipuram Road		2.56	ERNAKULAM
1182	kandurkadavu road		0.43	ERNAKULAM
1183	Angamaly-Manjaly road		3.19	ERNAKULAM
1184	Panathodu-Parakadavu road		2.30	ERNAKULAM
1185	Santhipuram-Elanji Road	md	0.00	ERNAKULAM

Kerala State Disaster Management Plan, 2016

1186	Santhipuram-Elanji Road	md	0.00	ERNAKULAM
1187	Neerpara-Moolekadavu Road	md	0.00	ERNAKULAM
1188	Neerpara-Moolekadavu Road	md	0.00	ERNAKULAM
1189	Neerpara-Moolekadavu Road	md	0.00	ERNAKULAM
1190	Neerpara-Moolekadavu Road	md	0.00	ERNAKULAM
1191	Kanjiramattom Road		0.00	ERNAKULAM
1192	Kanjiramattom Road		0.00	ERNAKULAM
1193		md	2.18	KANNUR
1194	Taliparamba Coorg Boarder road	md	1.41	KANNUR
1195	Changakulangara - Valukutty	md	0.02	KOLLAM
1196	Oachira - Thamarakulam road	md	0.14	KOLLAM
1197	Ochira - Thamarakkulam road	md	0.02	KOLLAM
1198	Ochira Kochumuri Puthenveetil jn road	md	0.00	KOLLAM
1199	Panayannarkavu to CMS School road	md	1.44	KOLLAM
1200	Lalaji Jn. - T.S. Canal road	md	0.49	KOLLAM
1201	NH 47	nh	0.45	KOLLAM
1202	NH 47	nh	0.28	KOLLAM
1203	Padanayarkulangara Sasthamkotta road	md	2.05	KOLLAM
1204	Rifle Butt road	md	0.06	KOLLAM
1205	DSP Office Small Bridge	md	0.15	KOLLAM
1206	Small Bridge to H&C road	md	0.03	KOLLAM
1207	DSP Office Small Bridge	md	0.31	KOLLAM
1208	DSP office H & C road	md	0.09	KOLLAM
1209	DSP Office Small Bridge	md	0.12	KOLLAM
1210	European Club road	md	0.16	KOLLAM
1211	DSP Office Small Bridge	md	0.18	KOLLAM
1212	Govt. House - Small Bridge road	md	0.24	KOLLAM
1213	Govt. House - Small Bridge road	md	0.08	KOLLAM
1214	NH 47	nh	0.54	KOLLAM
1215	North Thamarakulam road	md	0.30	KOLLAM
1216	South Thamarakulam road	md	0.74	KOLLAM
1217	NH 47	nh	0.23	KOLLAM
1218	Paikada road	md	0.02	KOLLAM
1219	North Thamarakulam road	md	0.29	KOLLAM
1220	Fish Market road	md	0.13	KOLLAM
1221	Paikada road	md	0.06	KOLLAM
1222	Paikada road	md	0.28	KOLLAM
1223	Govt. House - Small Bridge road	md	0.25	KOLLAM
1224	road infront of YMCA	md	0.50	KOLLAM
1225	Paikada road	md	0.15	KOLLAM
1226	Paikada road	md	0.20	KOLLAM
1227	Small Bridge Big Bridge road	md	1.49	KOLLAM
1228	NH 47	nh	0.11	KOLLAM

Kerala State Disaster Management Plan, 2016

1229	Adoor Sasthamkotta road	sh	1.14	KOLLAM
1230	Kottarakkara- Sasthamkotta road	md	1.15	KOLLAM
1231	NH 47	nh	0.89	KOLLAM
1232	NH 47	nh	0.12	KOLLAM
1233	Karungapally Block Head Quarter road	md	0.76	KOLLAM
1234	Vadakkedathumukku to TB Clinic road	md	0.82	KOLLAM
1235	2/600 P.S. road - AV HS Jn. road	md	1.32	KOLLAM
1236	PadanayarKulangara - Karoorkadavu road	md	1.05	KOLLAM
1237	PadanayarKulangara - Karoorkadavu road	md	1.28	KOLLAM
1238	PadanayarKulangara - Karoorkadavu road	md	0.88	KOLLAM
1239	Karungapally Block Head Quarter road	md	0.83	KOLLAM
1240	Pulliman Junction - Kottakuzhimukku road	md	1.85	KOLLAM
1241	Puthiyakavu - Kattikadavu road	md	1.59	KOLLAM
1242	Vallikkavu - Alumkadavu road	md	2.06	KOLLAM
1243	Adoor Sasthamkotta road	sh	1.09	KOLLAM
1244	Chakkuvally - Malumel road	md	1.80	KOLLAM
1245	Chakkuvally - Malumel road	md	0.37	KOLLAM
1246	Sasthamkotta - Malumel road	md	1.27	KOLLAM
1247	2/600 P.S. road - AV HS Jn. road	md	0.75	KOLLAM
1248	Chittumoola - Malumel road	md	0.46	KOLLAM
1249	Kuttiapuram - Mararithottam road	md	1.47	KOLLAM
1250	Chittumoola - Malumel road	md	1.62	KOLLAM
1251	Chittumoola - Malumel road	md	1.25	KOLLAM
1252	2/600 P.S. road - AV HS Jn. road	md	0.20	KOLLAM
1253	Puthiyakavu - Kattikadavu road	md	2.36	KOLLAM
1254	NH 47	nh	0.97	KOLLAM
1255	NH 47	nh	0.04	KOLLAM
1256	Kulasekharapuram - Chakkuvally road	md	0.35	KOLLAM
1257	Vadakkedathumukku to TB Clinic road	md	1.14	KOLLAM
1258	Kulasekharapuram - Chakkuvally road	md	0.24	KOLLAM
1259	Chittumoola - Malumel road	md	2.31	KOLLAM
1260	Parippally Madathara road	sh	0.53	KOLLAM
1261	Parippally Madathara road	sh	0.55	KOLLAM
1262	Kulanada - Pallickal road	md	0.10	KOLLAM
1263	Old Parippally road	md	0.90	KOLLAM
1264	Kulanada - Pallickal road	md	0.31	KOLLAM
1265	Kulanada - Pallickal road	md	1.96	KOLLAM
1266	Pulikkuzhithadom road	md	0.47	KOLLAM
1267	Kalluvathukkal - Velamannur road	md	0.13	KOLLAM
1268	Kulanada - Pallickal road	md	0.99	KOLLAM
1269	South Thamarakulam road	md	0.39	KOLLAM
1270	NH 47	nh	0.30	KOLLAM
1271	Paikada road	md	0.10	KOLLAM

Kerala State Disaster Management Plan, 2016

1272	NH 47	nh	0.14	KOLLAM
1273	Paikada road	md	0.08	KOLLAM
1274	Govt. House - Small Bridge road	md	0.16	KOLLAM
1275	NH 47	nh	0.73	KOLLAM
1276	NH 47	nh	0.38	KOLLAM
1277	Cotton Mikll road	md	0.06	KOLLAM
1278	QAC road	md	0.38	KOLLAM
1279	Kadappakad - NH-47 (KappalandiMukku)	md	0.31	KOLLAM
1280	Lekshminada Thankasserry road	md	0.87	KOLLAM
1281	Karbal jn to NH 47	md	0.55	KOLLAM
1282	Mulakkada vadi road	md	0.19	KOLLAM
1283	Vadayattucotta road	md	0.34	KOLLAM
1284	Govt. House - Small Bridge road	md	0.09	KOLLAM
1285	Govt. House - Small Bridge road	md	0.04	KOLLAM
1286	NH 47	nh	0.50	KOLLAM
1287	Cotton Mikll road	md	0.19	KOLLAM
1288	Skew Bridge to vellayittambalam road	md	0.33	KOLLAM
1289	Convent road	md	0.20	KOLLAM
1290	Skew Bridge to vellayittambalam road	md	0.13	KOLLAM
1291	NH 47	nh	0.31	KOLLAM
1292	Govt. House - Small Bridge road	md	0.16	KOLLAM
1293	Lakshminada SYrian Church road	md	0.23	KOLLAM
1294	NH 47	nh	0.18	KOLLAM
1295	NH 208	nh	0.94	KOLLAM
1296	Kollam - Ayoor road	md	0.75	KOLLAM
1297	Skew Bridge to vellayittambalam road	md	0.50	KOLLAM
1298	Big Bridge Iron Bridge road	md	0.76	KOLLAM
1299	Skew Bridge to vellayittambalam road	md	0.29	KOLLAM
1300	Old Police Station to Kurissummoodu Boat Jetty road	md	0.19	KOLLAM
1301	Skew Bridge to vellayittambalam road	md	0.19	KOLLAM
1302	Govt. House - Small Bridge road	md	0.46	KOLLAM
1303	NH 208	nh	0.72	KOLLAM
1304	Kadappakad - NH-47 (KappalandiMukku)	md	0.80	KOLLAM
1305	Division Kachery Vadi road	md	0.78	KOLLAM
1306	NH 47	nh	0.87	KOLLAM
1307	Thevelly road	md	0.67	KOLLAM
1308	Skew Bridge to vellayittambalam road	md	0.22	KOLLAM
1309	Manjadi Mukku road	md	0.56	KOLLAM
1310	Skew Bridge to vellayittambalam road	md	0.24	KOLLAM
1311	Skew Bridge to vellayittambalam road	md	0.20	KOLLAM
1312	NH 47	nh	0.11	KOLLAM
1313	Kuravanpalam road	md	1.04	KOLLAM
1314	Olaikadavu road	md	0.17	KOLLAM

Kerala State Disaster Management Plan, 2016

1315	Thevelly road	md	0.10	KOLLAM
1316	Olaikadavu Cross road	md	0.26	KOLLAM
1317	Thirumullavaram road	md	1.72	KOLLAM
1318	NH 47	nh	0.19	KOLLAM
1319	Govt House to Kadappakada	md	0.51	KOLLAM
1320	Division Kachery Kottayathukadavu road	md	0.29	KOLLAM
1321	Govt House to Kadappakada	md	0.47	KOLLAM
1322	Govt House to Kadappakada	md	0.35	KOLLAM
1323	Ramavarma Club road	md	0.28	KOLLAM
1324	Thevelly road	md	0.24	KOLLAM
1325	Ananthavalleeswaram temple Rameswaram Temple	md	0.43	KOLLAM
1326	Skew Bridge to vellayittambalam road	md	0.61	KOLLAM
1327	Govt House to Kadappakada	md	0.17	KOLLAM
1328	Govt House to Kadappakada	md	0.16	KOLLAM
1329	Skew Bridge to vellayittambalam road	md	0.31	KOLLAM
1330	Olaikadavu road	md	0.95	KOLLAM
1331	Thevelly road	md	0.26	KOLLAM
1332	Division Kachery Kottayathukadavu road	md	0.37	KOLLAM
1333	Timber depot road	md	0.25	KOLLAM
1334	Asramam temple to Arattukulam road	md	0.45	KOLLAM
1335	Olayil Satharam road	md	0.23	KOLLAM
1336	Thevelly road	md	0.32	KOLLAM
1337	NH 47	nh	0.67	KOLLAM
1338	Skew Bridge to vellayittambalam road	md	0.62	KOLLAM
1339	North of Govt House	md	0.87	KOLLAM
1340	Thevelly road	md	0.11	KOLLAM
1341	Division Kachery Kottayathukadavu road	md	0.38	KOLLAM
1342	NH 208	nh	2.06	KOLLAM
1343	Ezhappalam road	md	1.23	KOLLAM
1344	NH 208	nh	0.15	KOLLAM
1345	Small Pox Shed road	md	0.86	KOLLAM
1346	NH 208	nh	0.50	KOLLAM
1347	Thevelly road	md	0.68	KOLLAM
1348	Uliyakkovil road	md	2.03	KOLLAM
1349	Nellimukku - Kureepuzha road	md	1.49	KOLLAM
1350	Kallumthazham - Kureepally road	md	1.19	KOLLAM
1351	Kollam - Elamballoor road	md	2.44	KOLLAM
1352	NH 47	nh	2.43	KOLLAM
1353	Aravila Jetty road	md	1.39	KOLLAM
1354	Anchakummoodu Kureepuzha road	md	1.36	KOLLAM
1355	Kollam - Elamballoor road	md	0.48	KOLLAM
1356	Muttathumaoola road	md	1.15	KOLLAM
1357	NH 47	nh	0.51	KOLLAM

Kerala State Disaster Management Plan, 2016

1358	Old NH road	md	0.40	KOLLAM
1359	NH 47	nh	0.19	KOLLAM
1360	Neeravil road	md	0.79	KOLLAM
1361	Anchakummoodu Kureepuzha road	md	1.46	KOLLAM
1362	NH 208	nh	3.39	KOLLAM
1363	Mukkadu road (Kavanad Mukkadu)	md	1.06	KOLLAM
1364	Kollam - Elamballoor road	md	0.93	KOLLAM
1365	Anchakummoodu Kureepuzha road	md	1.52	KOLLAM
1366	Kollam - Elamballoor road	md	0.31	KOLLAM
1367	Anchalummoodu - Sambramicodi road	md	2.07	KOLLAM
1368	Kollam - Elamballoor road	md	1.67	KOLLAM
1369	Kilikolloor -Perinad road	md	4.19	KOLLAM
1370	Keralpuram - Alummoodu road	md	0.04	KOLLAM
1371	NH 47	nh	2.79	KOLLAM
1372	Anchalummoodu - NSS HA Prakulam road	md	1.32	KOLLAM
1373	Perumon road	md	0.10	KOLLAM
1374	Knjiramuzhy to Perinad Rly stn road	md	0.66	KOLLAM
1375	Kollam - Elamballoor road	md	1.51	KOLLAM
1376	Perinadu ESI Hospital to Chandanathope road	md	2.44	KOLLAM
1377	Anchalummoodu - NSS HA Prakulam road	md	3.52	KOLLAM
1378	Perumon road	md	0.31	KOLLAM
1379	Neendakara - Dalavapuram road	md	2.04	KOLLAM
1380	Kollam - Elamballoor road	md	2.88	KOLLAM
1381	Kollam - Elamballoor road	md	1.25	KOLLAM
1382	NH 208	nh	2.41	KOLLAM
1383	Padappanal - Pulimoottikadavu road	md	2.49	KOLLAM
1384	Vellimon road	md	3.77	KOLLAM
1385	Madathilmukku to Chavara South UPS road	md	1.01	KOLLAM
1386	Perumon road	md	2.76	KOLLAM
1387	Ashtamudy road	md	3.98	KOLLAM
1388	C.P. road	md	1.02	KOLLAM
1389	Chavara Boat jetty road	md	0.42	KOLLAM
1390	Karattkadavu road	md	1.13	KOLLAM
1391	Kottam Kulangara - Chola road	md	0.41	KOLLAM
1392	NH 47	nh	4.39	KOLLAM
1393	Kottam Kulangara - Chola road	md	1.11	KOLLAM
1394	9/2 QA road Kottukadu - Meenampally kadavu road	md	0.19	KOLLAM
1395	Kottam Kulangara - Chola road	md	1.40	KOLLAM
1396	Mulavan - Kuthiramunapu road	md	5.19	KOLLAM
1397	Padappanal - Pulimoottikadavu road	md	2.53	KOLLAM
1398	MLA road Kottukadu - Pallikody Dalavapuram Jetty road	md	0.10	KOLLAM
1399	Elampalloor - Adoor road	md	0.09	KOLLAM

Kerala State Disaster Management Plan, 2016

1400	Payalakkavu Thanimoodu road	md	0.72	KOLLAM
1401	9/2 QA road Kottukadu - Meenampally kadavu road	md	0.54	KOLLAM
1402	NH 47	nh	0.85	KOLLAM
1403	9/2 QA road Kottukadu - Meenampally kadavu road	md	1.71	KOLLAM
1404	MLA road Kottukadu - Pallikody Dalavapuram Jetty road	md	2.17	KOLLAM
1405	9/2 QA road Kottukadu - Meenampally kadavu road	md	1.30	KOLLAM
1406	9/2 QA road Kottukadu - Meenampally kadavu road	md	0.48	KOLLAM
1407	2/200 C.P. road - Kottukadu Junction road	md	0.43	KOLLAM
1408	Perayam - Kumbalam	md	2.14	KOLLAM
1409	Idiyakkadavu - Idachal road	md	2.85	KOLLAM
1410	NH 47	nh	0.90	KOLLAM
1411	Sankaramangalam Kovilthottam road	md	0.97	KOLLAM
1412	Shankaramangalam Koyivila road	md	2.05	KOLLAM
1413	Chenamkaramukku Bharanikavu road	md	1.35	KOLLAM
1414	Shankaramangalam Koyivila road	md	3.19	KOLLAM
1415	Shankaramangalam Koyivila road	md	0.20	KOLLAM
1416	Padappanal - Pulimoottikadavu road	md	1.61	KOLLAM
1417	Karutharakadavu Monroe island Rly. Station road.	md	0.10	KOLLAM
1418	Kollam - Anchalummoodu - Perumon - Kannancode road	md	1.63	KOLLAM
1419	NH 47	nh	0.82	KOLLAM
1420	Chavara - Pattakadavu road	md	2.22	KOLLAM
1421	Elampalloor - Adoor road	md	2.15	KOLLAM
1422	Kundara - Chittumala road	md	0.98	KOLLAM
1423	Chavara - Pattakadavu road	md	0.07	KOLLAM
1424	2/200 C.P. road - Kottukadu Junction road	md	1.11	KOLLAM
1425	Karutharakadavu Monroe island Rly. Station road.	md	1.85	KOLLAM
1426	Idiyakkadavu - Idachal road	md	1.38	KOLLAM
1427	Idiyakkadavu - Idachal road	md	0.27	KOLLAM
1428	Impts to Canara Bank to Karutharakadavu	md	0.56	KOLLAM
1429	NH 47	nh	0.55	KOLLAM
1430	Padappanal - Pulimoottikadavu road	md	1.57	KOLLAM
1431	Kottarathinkadavu road	md	1.50	KOLLAM
1432	Chavara - Pattakadavu road	md	2.22	KOLLAM
1433	Chavara - Pattakadavu road	md	0.05	KOLLAM
1434	Chenamkaramukku Bharanikavu road	md	1.35	KOLLAM
1435	Chavara - Pattakadavu road	md	0.95	KOLLAM
1436	Chittumala - Idiyakkadavu road	md	3.40	KOLLAM
1437	Kundara - Chittumala road	md	1.29	KOLLAM
1438	2/200 C.P. road - 1/800 KA road	md	0.99	KOLLAM

Kerala State Disaster Management Plan, 2016

1439	Loop road	md	0.43	KOLLAM
1440	NH 47	nh	0.76	KOLLAM
1441	Edappallikotta - Balapattesswaram road	md	1.68	KOLLAM
1442	Edappallikotta - Balapattesswaram road	md	0.19	KOLLAM
1443	Valiyathumukku - Padappanal road	md	2.24	KOLLAM
1444	Kuttivattom - Arinalloor road	md	0.81	KOLLAM
1445	Chittumala - Kallada road	md	0.82	KOLLAM
1446	Kuttivattom - Arinalloor road	md	0.29	KOLLAM
1447	Chittumala - Kallada road	md	0.30	KOLLAM
1448	Kuttivattom - Arinalloor road	md	1.53	KOLLAM
1449	Mynagappally Thevalakkara road	md	0.61	KOLLAM
1450	Kallada Kadapuzha road	md	0.50	KOLLAM
1451	2/200 C.P. road - 1/800 KA road	md	1.19	KOLLAM
1452	Vettamukku - Thevalakkara road	md	0.52	KOLLAM
1453	Chavara - Pattakadavu road	md	2.14	KOLLAM
1454	Kallada - Puthoor road	md	2.08	KOLLAM
1455	NH 47	nh	1.32	KOLLAM
1456	kallukadavu - Thoppilmukku road	md	2.26	KOLLAM
1457	Vettamukku - Thevalakkara road	md	0.80	KOLLAM
1458	Vettamukku - Thevalakkara road	md	0.56	KOLLAM
1459	Panayannarkavu - Panmana - Asramam road	md	1.44	KOLLAM
1460	Vettamukku - Thevalakkara road	md	0.36	KOLLAM
1461	Karalimukku - Valanja Varampu road	md	2.78	KOLLAM
1462	Chavara - Pattakadavu road	md	1.08	KOLLAM
1463	Sasthamkotta - Pattakadavu road	md	0.06	KOLLAM
1464	Kadapuzha - Valanja Varampu road	md	4.32	KOLLAM
1465	Marthandapuram - Kadapuzha road	md	0.63	KOLLAM
1466	Karalimukku - Kadapuzha road	md	3.92	KOLLAM
1467	Mynagappally Thevalakkara road	md	0.83	KOLLAM
1468	Kallada Kadapuzha road	md	0.99	KOLLAM
1469	Karalimukku - Kadapuzha road	md	1.43	KOLLAM
1470	Baharanikavu - Kadapuzha road	md	0.11	KOLLAM
1471	2/200 C.P. road - 1/800 KA road	md	0.67	KOLLAM
1472	Kuttivattom - Arinalloor road	md	1.24	KOLLAM
1473	NH 47	nh	0.97	KOLLAM
1474	Kuttivattom - Arinalloor road	md	0.42	KOLLAM
1475	Kuttivattom - Arinalloor road	md	0.36	KOLLAM
1476	Panayannarkavu - Panmana - Asramam road	md	0.98	KOLLAM
1477	Kuttivattom - Arinalloor road	md	0.94	KOLLAM
1478	Vellanathuruthu - Azheekkal road	md	2.59	KOLLAM
1479	NH 47	nh	1.11	KOLLAM
1480	13/9Q-A road to Pandassalakadavu road	md	0.90	KOLLAM
1481	Panayannarkavu to CMS School road	md	1.24	KOLLAM

Kerala State Disaster Management Plan, 2016

1482	13/9Q-A road to Pandassalakadavu road	md	0.35	KOLLAM
1483	Mynagappally Thevalakkara road	md	1.92	KOLLAM
1484	Padanayarkulangara Sasthamkotta road	md	3.46	KOLLAM
1485	Sasthamkotta - Pattakadavu road	md	2.65	KOLLAM
1486	Sasthamkotta - Pattakadavu road	md	0.93	KOLLAM
1487	Sasthamkotta - Pattakadavu road	md	1.28	KOLLAM
1488	Sreevardhanam Market road	md	2.81	KOLLAM
1489	NH 47	nh	0.80	KOLLAM
1490	kallukadavu - Thoppilmukku road	md	4.07	KOLLAM
1491	Padanayarkulangara Sasthamkotta road	md	1.05	KOLLAM
1492	Sasthamkotta - Malumel road	md	0.53	KOLLAM
1493	Lalaji Jn. - T.S. Canal road	md	3.08	KOLLAM
1494	Karunagappally Alumkadavu meet Lalaji road	md	0.59	KOLLAM
1495	2/600 P.S road - Champakadavu road	md	2.83	KOLLAM
1496	Padanayarkulangara Sasthamkotta road	md	0.57	KOLLAM
1497	Kallumoottilkadavu road	md	2.74	KOLLAM
1498	Karunagappally Alumkadavu meet Lalaji road	md	0.10	KOLLAM
1499	Kallumoottilkadavu road	md	0.53	KOLLAM
1500	NH 47	nh	0.39	KOLLAM
1501	Padanayarkulangara Sasthamkotta road	md	0.59	KOLLAM
1502	NH to Sree Ramavarmapuram Market road	md	1.00	KOLLAM
1503	Padanayarkulangara Sasthamkotta road	md	0.25	KOLLAM
1504	Padanayarkulangara Sasthamkotta road	md	0.24	KOLLAM
1505	Padanayarkulangara Sasthamkotta road	md	1.43	KOLLAM
1506	Karunagappally Alumkadavu meet Lalaji road	md	0.37	KOLLAM
1507	Karunagappally - Alumkadavu road	md	1.67	KOLLAM
1508	Karunagappally - Alumkadavu road	md	0.71	KOLLAM
1509	NH 47	nh	0.43	KOLLAM
1510	Karoorkadavu - Kochanjilimoodu road	md	3.64	KOLLAM
1511	Karunagappally - Alumkadavu road	md	1.43	KOLLAM
1512	Adoor Sasthamkotta road	sh	2.44	KOLLAM
1513	Adoor Sasthamkotta road	sh	0.02	KOLLAM
1514	Baharanikavu - Kadapuzha road	md	4.62	KOLLAM
1515	PadanayarKulangara - Karoorkadavu road	md	0.49	KOLLAM
1516	7th Mile A.S. road- Cheekkalakadavu road	md	1.62	KOLLAM
1517	Pallimukku Kumaranchira road	md	2.86	KOLLAM
1518	Sasthamkotta - Malumel road	md	2.25	KOLLAM
1519	Karoorkadavu - Kochanjilimoodu road	md	2.29	KOLLAM
1520	PadanayarKulangara - Karoorkadavu road	md	0.03	KOLLAM
1521	Kuttiipuram - Mararithottam road	md	1.41	KOLLAM
1522	PadanayarKulangara - Karoorkadavu road	md	0.46	KOLLAM
1523	Puthentheruvu - Thurayilkadavu road	md	1.75	KOLLAM
1524	Vallikkavu - Alumkadavu road	md	1.01	KOLLAM

Kerala State Disaster Management Plan, 2016

1525	NH 47	nh	0.94	KOLLAM
1526	Puthenthervu - Thurayilkadavu road	md	2.26	KOLLAM
1527	Kuttipuram - Mararithottam road	md	1.13	KOLLAM
1528	Kuttipuram - Malumel road	md	2.49	KOLLAM
1529	Kulasekharapuram - Chakkuvally road	md	2.42	KOLLAM
1530	2/600 P.S. road - AV HS Jn. road	md	1.28	KOLLAM
1531	Chakkuvally - Malumel road	md	3.31	KOLLAM
1532	Kulasekharapuram - Chakkuvally road	md	0.10	KOLLAM
1533	Kulasekharapuram - Chakkuvally road	md	1.30	KOLLAM
1534	Sasthamkotta - Thamarakulam road	md	3.27	KOLLAM
1535	Kuttipuram - Malumel road	md	0.47	KOLLAM
1536	Kulasekharapuram - Chakkuvally road	md	0.81	KOLLAM
1537	Kulasekharapuram - Chakkuvally road	md	1.38	KOLLAM
1538	Thodiyoor Pathram road	md	1.90	KOLLAM
1539	Kulasekharapuram - Chakkuvally road	md	2.77	KOLLAM
1540	Kulasekharapuram - Chakkuvally road	md	0.21	KOLLAM
1541	Kulasekharapuram - Chakkuvally road	md	2.82	KOLLAM
1542	Chakkuvally - Sasthamnada road	md	0.37	KOLLAM
1543	Chakkuvally - Sasthamnada road	md	1.41	KOLLAM
1544	Vavvakkavu - Vallikkavu road	md	0.63	KOLLAM
1545	Vavvakkavu - Vallikkavu road	md	1.46	KOLLAM
1546	Vallikkavu - Alumkadavu road	md	1.37	KOLLAM
1547	Vavvakkavu - Vallikkavu road	md	1.93	KOLLAM
1548	NH 47	nh	1.74	KOLLAM
1549	NH 47	nh	0.16	KOLLAM
1550	Panentamukku - Thodiyoor road	md	2.96	KOLLAM
1551	Sooranadu - Thamarakkulam road	md	2.09	KOLLAM
1552	Changan Kulangara - Vallicavu road	md	1.55	KOLLAM
1553	Sasthamkotta - Thamarakulam road	md	0.96	KOLLAM
1554	Panentamukku - Thodiyoor road	md	0.84	KOLLAM
1555	AVHS - Kannampalli Paddettathil road	md	2.11	KOLLAM
1556	Vavvakkavu - Thazhava road	md	3.26	KOLLAM
1557	Kottappuzhakkal - Thazhava road	md	2.23	KOLLAM
1558	Vavvakkavu - Thazhava road	md	2.44	KOLLAM
1559	Kottappuzhakkal - Thazhava road	md	0.04	KOLLAM
1560	Changan Kulangara - Vallicavu road	md	2.57	KOLLAM
1561	NH 47	nh	0.95	KOLLAM
1562	Manappally - Anayadi road	md	1.71	KOLLAM
1563	NH 47	nh	0.27	KOLLAM
1564	Kottappuzhakkal - Thazhava road	md	1.03	KOLLAM
1565	Naluvila Pavumba road	md	1.98	KOLLAM
1566	Changankulangara - Vallikunnam road	md	3.84	KOLLAM
1567	AVHS - Kannampalli Paddettathil road	md	1.39	KOLLAM

Kerala State Disaster Management Plan, 2016

1568	Changankulangara - Vallikunnam road	md	0.15	KOLLAM
1569	Ayiramthengu Backwater road	md	2.55	KOLLAM
1570	Oachira - Ayiramthengu road	md	1.57	KOLLAM
1571	Pallimukku Manjadimukku road	md	1.21	KOLLAM
1572	NH 47	nh	1.11	KOLLAM
1573	Changakulangara - Valukutty	md	0.01	KOLLAM
1574	Kottapurakkal - Thazhava road	md	0.16	KOLLAM
1575	Edayanambalam - Thorraithilmukku road	md	2.51	KOLLAM
1576	Oachira - Ayiramthengu road	md	1.55	KOLLAM
1577	NH 47	nh	0.59	KOLLAM
1578	Sooranadu - Thamarakkulam road	md	3.03	KOLLAM
1579	Manappally - Anayadi road	md	3.40	KOLLAM
1580	Kunjadakulam Madathil Maramzhama road	md	4.12	KOLLAM
1581	Vellanathuruthu - Azheekkal road	md	10.86	KOLLAM
1582	Oachira - Ayiramthengu road	md	0.13	KOLLAM
1583	NH 47	nh	0.45	KOLLAM
1584	Oachira - Ayiramthengu road	md	0.45	KOLLAM
1585	NH old 359	nh	0.51	KOLLAM
1586	Oachira Rly Station road	md	0.07	KOLLAM
1587	NH 47	nh	0.47	KOLLAM
1588	Oachira Rly Station road	md	1.63	KOLLAM
1589	NH old 359	nh	0.11	KOLLAM
1590	Oachira - Ayiramthengu road	md	0.66	KOLLAM
1591	NH old 359	nh	0.30	KOLLAM
1592	NH 47	nh	0.41	KOLLAM
1593	Oachira - Thamarakulam road	md	3.22	KOLLAM
1594	Ochira Kochumuri Puthenveetil jn road	md	0.29	KOLLAM
1595	Govindamuttom - Alumpeedika road	md	0.50	KOLLAM
1596	Erathadam-Cherukara Road		0.00	KOTTAYAM
1597	Sabarimala Koadikanal road	sh	1.24	KOTTAYAM
1598	Sabarimala Koadikanal road	sh	0.55	KOTTAYAM
1599	Sabarimala Koadikanal road	sh	0.03	KOTTAYAM
1600	Pinnakkanadu Pazhaothadam Road	md	0.90	KOTTAYAM
1601	Vazhamattom Pinnakkanadu Road	md	1.61	KOTTAYAM
1602	Sabarimala Koadikanal road	sh	0.58	KOTTAYAM
1603	Vilakumadam - Chathankulam	md	1.05	KOTTAYAM
1604	Ettumanoor - Ernakulam road	sh	1.78	KOTTAYAM
1605	Meenachil Kaduthuruthy Road	md	2.35	KOTTAYAM
1606	Elankavu Temple road	md	1.41	KOTTAYAM
1607	Vadayar Kallattupuram Ezhumamthuruthu Muttuchira Road	md	1.02	KOTTAYAM
1608	Alappuzha - Changanacherry	sh	0.21	KOTTAYAM
1609	Alappuzha - Changanacherry	sh	1.19	KOTTAYAM
1610	V.T. Road	md	0.44	KOTTAYAM

Kerala State Disaster Management Plan, 2016

1611	TV Puram - Moothedathukavu road	md	1.07	KOTTAYAM
1612	V.T. Road	md	0.76	KOTTAYAM
1613	Paininkal-chemmanathukkara-Kottarappalli-T.V.Puram Road	md	0.93	KOTTAYAM
1614	Moothedathukavu Road	md	0.88	KOTTAYAM
1615	Moothedathukavu Road	md	0.75	KOTTAYAM
1616	Alappuzha - Changanacherry	sh	1.83	KOTTAYAM
1617	Moothedathukavu Road	md	0.51	KOTTAYAM
1618	Moothedathukavu Kalpakasseri Temple Road	md	0.98	KOTTAYAM
1619	Cherikal - Chemmanathukkara Valiyathara Road	md	0.70	KOTTAYAM
1620	V.T. Road	md	1.64	KOTTAYAM
1621	Pallattipalam Marottichuvadu Road	md	0.56	KOTTAYAM
1622	Moothedathukavu Road	md	0.50	KOTTAYAM
1623	Alappuzha - Changanacherry	sh	0.80	KOTTAYAM
1624	Cherikal - Chemmanathukkara Valiyathara Road	md	1.04	KOTTAYAM
1625	Paininkal-chemmanathukkara-Kottarappalli-T.V.Puram Road	md	2.35	KOTTAYAM
1626	Kuruppunthara Kalampukadu Road	md	1.87	KOTTAYAM
1627	Moothedathukavu Kalpakasseri Temple Road	md	0.73	KOTTAYAM
1628	Paininkal-chemmanathukkara-Kottarappalli-T.V.Puram Road	md	0.38	KOTTAYAM
1629	Alappuzha Madurai road	sh	4.90	KOTTAYAM
1630	Kapikkadu Kallupura Vakkethara Road	md	7.50	KOTTAYAM
1631	Moothedathukavu Road	md	0.50	KOTTAYAM
1632	Paininkal-chemmanathukkara-Kottarappalli-T.V.Puram Road	md	0.98	KOTTAYAM
1633	Kuruppunthara Kalampukadu Road	md	2.08	KOTTAYAM
1634	Kuruppunthara Neendoor Road	md	1.03	KOTTAYAM
1635	Kuruvilangadu - kuruppunthara	md	0.05	KOTTAYAM
1636	Cherikal - Chemmanathukkara Valiyathara Road	md	0.89	KOTTAYAM
1637	Alappuzha - Changanacherry	sh	1.07	KOTTAYAM
1638	Adhityapuram Manvettam Road	md	0.90	KOTTAYAM
1639	Ettumanoor - Ernakulam road	sh	0.28	KOTTAYAM
1640	Omalloor Elakkadu Road	md	0.32	KOTTAYAM
1641	Madhuraveli Kuruppunthara Road	md	1.23	KOTTAYAM
1642	Madhuraveli Kuruppunthara Road	md	2.00	KOTTAYAM
1643	Kuruvilangadu - kuruppunthara	md	1.34	KOTTAYAM
1644	Ettumanoor - Ernakulam road	sh	0.36	KOTTAYAM
1645	Cherumchuvadu Valiyanpuzha Road	md	0.56	KOTTAYAM
1646	Alappuzha Madurai road	sh	2.37	KOTTAYAM
1647	Vaikom Vechoor road	md	0.37	KOTTAYAM
1648	Moothedathukavu Road	md	0.93	KOTTAYAM
1649	K.V. Canal South Bank Road	md	0.09	KOTTAYAM
1650	Alappuzha Madurai road	sh	0.11	KOTTAYAM
1651	V.T. Road	md	1.73	KOTTAYAM

Kerala State Disaster Management Plan, 2016

1652	K.V. Canal South Bank Road	md	0.46	KOTTAYAM
1653	Thekkenaada Road	md	0.14	KOTTAYAM
1654	K.V. Canal North Bank Road	md	0.48	KOTTAYAM
1655	K.V. Canal South Bank Road	md	0.18	KOTTAYAM
1656	V.T. Road	md	0.16	KOTTAYAM
1657	K.V. Canal North Bank Road	md	0.42	KOTTAYAM
1658	Alappuzha Madurai road	sh	0.34	KOTTAYAM
1659	K.V. Canal North Bank Road	md	1.01	KOTTAYAM
1660	Iyyarkulam Valyanappuzha Road	md	0.73	KOTTAYAM
1661	Iyyarkulam Valyanappuzha Road	md	0.03	KOTTAYAM
1662	Alappuzha Madurai road	sh	0.17	KOTTAYAM
1663	Kavarappadi-Iyyarkulam Road	md	0.52	KOTTAYAM
1664	Thekkenaada Road	md	0.50	KOTTAYAM
1665	BHS North Road	md	0.61	KOTTAYAM
1666	Alappuzha - Changanacherry	sh	1.14	KOTTAYAM
1667	Alappuzha - Changanacherry	sh	0.17	KOTTAYAM
1668	V.T. Road	md	0.53	KOTTAYAM
1669	BHS East Road	md	0.38	KOTTAYAM
1670	Thekkenaada Road	md	0.17	KOTTAYAM
1671	Thekkenaada Road	md	0.19	KOTTAYAM
1672	Landing pagoda Road	md	0.08	KOTTAYAM
1673	Landing pagoda Road	md	0.21	KOTTAYAM
1674	V.T. Road	md	0.26	KOTTAYAM
1675	Landing pagoda Road	md	0.28	KOTTAYAM
1676	Landing pagoda Road	md	0.14	KOTTAYAM
1677	Vadayar Kallattupuram Ezhumamthuruthu Muttuchira Road	md	1.52	KOTTAYAM
1678	Adhityapuram Manvettam Road	md	1.54	KOTTAYAM
1679	Alappuzha Madurai road	sh	0.55	KOTTAYAM
1680	Vazhamanakottaram Road	md	0.64	KOTTAYAM
1681	Iyyarkulam -Arattukulam Road	md	0.63	KOTTAYAM
1682	Vazhamanakottaram Road	md	0.06	KOTTAYAM
1683	Vazhamanakottaram Road	md	0.60	KOTTAYAM
1684	Vadayar Kallattupuram Ezhumamthuruthu Muttuchira Road	md	3.87	KOTTAYAM
1685	Kuruppumthara - Muttuchira Road	md	2.55	KOTTAYAM
1686	Ettumanoor - Ernakulam road	sh	2.43	KOTTAYAM
1687	Kuruvilangadu - kuruppunthara	md	1.73	KOTTAYAM
1688	E.V. Road	md	0.55	KOTTAYAM
1689	V.T. Road	md	0.44	KOTTAYAM
1690	E.V. Road	md	0.20	KOTTAYAM
1691	Vadakkenaada Road	md	0.59	KOTTAYAM
1692	Indumthuruthypadi-Kovilakathum Kadavu Road	md	0.23	KOTTAYAM
1693	V.T. Road	md	0.19	KOTTAYAM

Kerala State Disaster Management Plan, 2016

1694	Ettumanoor - Ernakulam road	sh	0.47	KOTTAYAM
1695	Vadakkenada Road	md	0.27	KOTTAYAM
1696	E.V. Road	md	0.39	KOTTAYAM
1697	Ettumanoor - Ernakulam road	sh	0.03	KOTTAYAM
1698	Vadayar Kallattupuram Ezhumamthuruthu Muttuchira Road	md	1.30	KOTTAYAM
1699	Ettumanoor - Ernakulam road	sh	0.41	KOTTAYAM
1700	Ettumanoor - Ernakulam road	sh	0.73	KOTTAYAM
1701	Alappuzha Madurai road	sh	0.92	KOTTAYAM
1702	Ettumanoor - Ernakulam road	sh	0.59	KOTTAYAM
1703	Chalapparambu Road	md	0.98	KOTTAYAM
1704	Vazhamanakottaram Road	md	2.84	KOTTAYAM
1705	Muttuchira Road	md	1.97	KOTTAYAM
1706	Muttuchira Road	md	2.74	KOTTAYAM
1707	Indumthuruthypadi-Kovilakathum Kadavu Road	md	1.29	KOTTAYAM
1708	V.T. Road	md	1.32	KOTTAYAM
1709	Ettumanoor - Ernakulam road	sh	0.70	KOTTAYAM
1710	Vadayar Kallattupuram Ezhumamthuruthu Muttuchira Road	md	0.57	KOTTAYAM
1711	Vadayar Kallattupuram Ezhumamthuruthu Muttuchira Road	md	3.06	KOTTAYAM
1712	Ettumanoor - Ernakulam road	sh	1.05	KOTTAYAM
1713	Ettumanoor - Ernakulam road	sh	0.46	KOTTAYAM
1714	Alappuzha - Changanacherry	sh	1.46	KOTTAYAM
1715	Ettumanoor - Ernakulam road	sh	0.36	KOTTAYAM
1716	Pallipuram Kaduthuruty Road	md	1.42	KOTTAYAM
1717	Ettumanoor - Ernakulam road	sh	0.16	KOTTAYAM
1718	Pallipuram Kaduthuruty Road	md	1.40	KOTTAYAM
1719	Ettumanoor - Ernakulam road	sh	0.66	KOTTAYAM
1720	Ettumanoor - Ernakulam road	sh	1.04	KOTTAYAM
1721	Ettumanoor - Ernakulam road	sh	1.21	KOTTAYAM
1722	Vadayar Kallattupuram Ezhumamthuruthu Muttuchira Road	md	0.69	KOTTAYAM
1723	Ettumanoor - Ernakulam road	sh	0.13	KOTTAYAM
1724	Ettumanoor - Ernakulam road	sh	0.91	KOTTAYAM
1725	Alappuzha - Changanacherry	sh	3.84	KOTTAYAM
1726	Ettumanoor - Ernakulam road	sh	0.34	KOTTAYAM
1727	Piravam-kaduthuruthi road	md	0.89	KOTTAYAM
1728	Thottuva Vilayankodu Chayammukku Road	md	2.04	KOTTAYAM
1729	Shashttibdipoorthi Road	md	0.75	KOTTAYAM
1730	Thottuva Vilayankodu Chayammukku Road	md	0.05	KOTTAYAM
1731	Arunassery-Kuravilangad road	md	0.80	KOTTAYAM
1732	Pallipuram Kaduthuruty Road	md	2.28	KOTTAYAM
1733	Appanchira-Keezhoor-Kayyoorikkal- Mulakkulam 5.950	md	0.32	KOTTAYAM

Kerala State Disaster Management Plan, 2016

1734	Arunassery-Kuravilangad road	md	1.75	KOTTAYAM
1735	Kappu Thuruthippally Road	md	2.58	KOTTAYAM
1736	Ettumanoor - Ernakulam road	sh	0.96	KOTTAYAM
1737	Thuruvelikkunu-Attuvelakadavu Road	md	1.36	KOTTAYAM
1738	Karthiayani Temple road	md	0.87	KOTTAYAM
1739	Erumphoozhikkara Road	md	1.98	KOTTAYAM
1740	Ettumanoor - Ernakulam road	sh	1.43	KOTTAYAM
1741	Arunassery-Kuravilangad road	md	1.85	KOTTAYAM
1742	Arunassery-Kuravilangad road	md	1.92	KOTTAYAM
1743	Ettumanoor - Ernakulam road	sh	1.40	KOTTAYAM
1744	Ettumanoor - Ernakulam road	sh	0.16	KOTTAYAM
1745	Ettumanoor - Ernakulam road	sh	0.46	KOTTAYAM
1746	Thalayolaparambu market to palamkadavu	md	0.07	KOTTAYAM
1747	Thalayolaparambu market Road	md	0.12	KOTTAYAM
1748	Alappuzha - Changanacherry	sh	2.65	KOTTAYAM
1749	Kappu Thuruthippally Road	md	0.93	KOTTAYAM
1750	Krishnaswamy Temple road	md	4.82	KOTTAYAM
1751	Ettumanoor - Ernakulam road	sh	0.30	KOTTAYAM
1752	Ettumanoor - Ernakulam road	sh	0.11	KOTTAYAM
1753	Vadayar-Chanthapalam-Mulakulam road	md	0.05	KOTTAYAM
1754	Thalayolaparambu market Road	md	0.42	KOTTAYAM
1755	Ettumanoor - Ernakulam road	sh	0.23	KOTTAYAM
1756	Thalayolaparambu market Road	md	0.24	KOTTAYAM
1757	Ettumanoor - Ernakulam road	sh	1.23	KOTTAYAM
1758	Alappuzha - Changanacherry	sh	0.34	KOTTAYAM
1759	Ottiyamkundu Trace road	md	1.85	KOTTAYAM
1760	Vellassery Koothattukulam Road	md	1.56	KOTTAYAM
1761	Arunoottimangalam Appanchira Road	md	2.00	KOTTAYAM
1762	Vellassery Koothattukulam Road	md	0.25	KOTTAYAM
1763	Alappuzha Madurai road	sh	1.40	KOTTAYAM
1764	Keezhoor -Temple road	md	1.23	KOTTAYAM
1765	Alappuzha Madurai road	sh	0.05	KOTTAYAM
1766	Chempu-Palankadavu Road	md	0.86	KOTTAYAM
1767	Valiyarambathu - Manamelkadavu road	md	2.56	KOTTAYAM
1768	Alappuzha - Changanacherry	sh	1.11	KOTTAYAM
1769	Vadayar-Chanthapalam-Mulakulam road	md	1.17	KOTTAYAM
1770	Thalayolaparambu market to palamkadavu	md	1.01	KOTTAYAM
1771	Chempu-Palankadavu Road	md	0.30	KOTTAYAM
1772	Chempu-Palankadavu Road	md	1.61	KOTTAYAM
1773	Ettumanoor - Ernakulam road	sh	2.68	KOTTAYAM
1774	Chempu-Palankadavu Road	md	2.40	KOTTAYAM
1775	Alappuzha Madurai road	sh	1.60	KOTTAYAM
1776	Appanchira-Keezhoor-Kayyoorikkal- Mulakkulam 5.950	md	2.73	KOTTAYAM

Kerala State Disaster Management Plan, 2016

1777	Vellassery Koothattukulam Road	md	1.29	KOTTAYAM
1778	Alappuzha - Changanacherry	sh	1.06	KOTTAYAM
1779	Arunassery-Kattampack road	md	1.88	KOTTAYAM
1780	Alappuzha - Changanacherry	sh	0.06	KOTTAYAM
1781	Kozha-Njeezhoor road	md	4.13	KOTTAYAM
1782	Arunoottimangalam Appanchira Road	md	1.67	KOTTAYAM
1783	Piravam-kaduthuruthi road	md	3.51	KOTTAYAM
1784	Keezhoor-Njeezhoor road	md	1.26	KOTTAYAM
1785	Kunnappally-Arnoottimangalam-	md	2.92	KOTTAYAM
1786	Alappuzha Madurai road	sh	1.13	KOTTAYAM
1787	Vellassery Koothattukulam Road	md	0.49	KOTTAYAM
1788	Chenkallel Kommackal	md	0.64	KOTTAYAM
1789	Alappuzha Madurai road	sh	0.32	KOTTAYAM
1790	Keezhoor-Njeezhoor road	md	2.15	KOTTAYAM
1791	Keezhoor-Njeezhoor road	md	0.51	KOTTAYAM
1792	Vadayar-Chanthapalam-Mulakulam road	md	1.31	KOTTAYAM
1793	Thalapara-Neerpara road	md	2.10	KOTTAYAM
1794	Ambanthanam-Kallumkalkadavu road	md	1.52	KOTTAYAM
1795	Thalayolaparambu-Koothattukulam	md	0.75	KOTTAYAM
1796	Keezhoor-Njeezhoor road	md	1.38	KOTTAYAM
1797	Kurianad-vakkad-Cherumthadom road	md	2.13	KOTTAYAM
1798	Monippally-Mutholapuram road	md	0.16	KOTTAYAM
1799	Peruva-Monippally road	md	0.62	KOTTAYAM
1800	Alappuzha - Changanacherry	sh	1.56	KOTTAYAM
1801	Peruva-Monippally road	md	0.26	KOTTAYAM
1802	Peruva-Monippally road	md	0.71	KOTTAYAM
1803	Elanji-Uzhavoor-via-Alapuram road	md	0.99	KOTTAYAM
1804	Neerpara-Moolekadavu Road	md	2.33	KOTTAYAM
1805	Brahmamangalam Neerpara - Thattaveli-Alumchuvadu - Chungom Road	md	3.77	KOTTAYAM
1806	Piravam-kaduthuruthi road	md	1.84	KOTTAYAM
1807	Kunnappally-Arnoottimangalam-	md	2.32	KOTTAYAM
1808	Peruva-Monippally road	md	1.87	KOTTAYAM
1809	Ettumanoor - Ernakulam road	sh	3.15	KOTTAYAM
1810	Brahmamangalam Neerpara - Thattaveli-Alumchuvadu - Chungom Road	md	3.44	KOTTAYAM
1811	Thalapara-Neerpara road	md	3.84	KOTTAYAM
1812	Neerpara-Moolekadavu Road	md	1.40	KOTTAYAM
1813	Alappuzha Madurai road	sh	2.62	KOTTAYAM
1814	Piravam-kaduthuruthi road	md	1.13	KOTTAYAM
1815	Peruva-Monippally road	md	2.43	KOTTAYAM
1816	Thalayolaparambu-Koothattukulam	md	2.94	KOTTAYAM
1817	Monippally-Mutholapuram road	md	1.71	KOTTAYAM
1818	Piravam-kaduthuruthi road	md	0.14	KOTTAYAM

Kerala State Disaster Management Plan, 2016

1819	Alappuzha Madurai road	sh	0.67	KOTTAYAM
1820	Santhipuram-Elanji Road	md	0.77	KOTTAYAM
1821	Alappuzha - Changanacherry	sh	1.24	KOTTAYAM
1822	Elanji-Uzhavoor-via-Alapuram road	md	0.73	KOTTAYAM
1823	Alappuzha Madurai road	sh	1.68	KOTTAYAM
1824	Alappuzha Madurai road	sh	0.54	KOTTAYAM
1825	Thalayolaparambu Puthuveli Road	md	0.03	KOTTAYAM
1826	Appanchira-Keezhloor-Kayyoorikkal- Mulakkulam 5.950	md	2.30	KOTTAYAM
1827	Vadayar-Chanthapalam-Mulakulam road	md	0.51	KOTTAYAM
1828	Piravam-kaduthuruthi road	md	2.49	KOTTAYAM
1829	Piravam-kaduthuruthi road	md	0.20	KOTTAYAM
1830	Vadayar-Chanthapalam-Mulakulam road	md	8.29	KOTTAYAM
1831	Avarma-Mulakulam road	md	3.84	KOTTAYAM
1832	Ettumanoor - Ernakulam road	sh	2.43	KOTTAYAM
1833	Alapuzha - Madura Road		0.00	KOTTAYAM
1834	Alapuzha - Madura Road		0.19	KOTTAYAM
1835	Kanjiramattom Road		0.07	KOTTAYAM
1836	Vadakara - Chakkalappara road		0.17	KOTTAYAM
1837	Piravom - Kaduthuruthy road		0.10	KOTTAYAM
1838	Erathadom-Cherukara Road		0.32	KOTTAYAM
1839	Santhipuram-Elanji Road	md	0.00	KOTTAYAM
1840	Santhipuram-Elanji Road	md	0.00	KOTTAYAM
1841	Neerpara-Moolekadavu Road	md	0.00	KOTTAYAM
1842	Neerpara-Moolekadavu Road	md	0.00	KOTTAYAM
1843	Neerpara-Moolekadavu Road	md	0.00	KOTTAYAM
1844	Neerpara-Moolekadavu Road	md	0.00	KOTTAYAM
1845	Kanjiramattom Road		0.00	KOTTAYAM
1846	Kanjiramattom Road		0.00	KOTTAYAM
1847	NH 17	nh	0.53	KOZHIKKOD
1848	West Nallur karuvanthuruthy Road	md	0.57	KOZHIKKOD
1849	Feruke Munnar Kadalundy Road	md	0.14	KOZHIKKOD
1850	Meenchanda Bypoor Roa	md	0.01	KOZHIKKOD
1851	NH 17	nh	0.33	KOZHIKKOD
1852	NH 17	nh	0.97	MALAPPURAM
1853	Chelari -Olakara Peruvallur Road	md	1.32	MALAPPURAM
1854	Chelari Parappnangadi Road	md	2.89	MALAPPURAM
1855	NH 17	nh	1.35	MALAPPURAM
1856	NH 17	nh	0.54	MALAPPURAM
1857	Chelari Mathapuzha road	md	3.17	MALAPPURAM
1858	Irumbothingal Koottumoochi Athanikkal road	md	0.82	MALAPPURAM
1859	University Parambil Peedika road	md	1.74	MALAPPURAM
1860	NH 17	nh	1.73	MALAPPURAM
1861	University Parambil Peedika road	md	1.48	MALAPPURAM

Kerala State Disaster Management Plan, 2016

1862	Kohinoor - puthurpallikal- Kumminiparamba road	md	0.36	MALAPPURAM
1863	NH 17	nh	1.33	MALAPPURAM
1864	Kadalundi Chettarmedu Road	md	0.42	MALAPPURAM
1865	NH 49	nh	0.43	PALAKKAD
1866	Palakkad-Pollachi road	sh	2.66	PALAKKAD
1867	chittur Vannamada road	md	1.09	PALAKKAD
1868	Palakkad-Pollachi road	sh	0.93	PALAKKAD
1869	Menonpara-Chullimada road	md	1.63	PALAKKAD
1870	Menonpara-Kanjikode road	md	3.12	PALAKKAD
1871	Kanjikkode bazar road	md	0.88	PALAKKAD
1872	NH 49	nh	1.53	PALAKKAD
1873	Menonpara-Chullimada road	md	1.36	PALAKKAD
1874	NH 49	nh	0.87	PALAKKAD
1875	NH 49	nh	0.50	PALAKKAD
1876	NH 49	nh	0.90	PALAKKAD
1877	Chullimada Bazar road	md	1.00	PALAKKAD
1878	NH 49	nh	0.37	PALAKKAD
1879	Chullimada Rly.station road	md	0.71	PALAKKAD
1880	Parippally Madathara road	sh	0.00	THIRUVANANTHA PURAM
1881	NH 47	nh	0.12	THIRUVANANTHA PURAM
1882	Vembayam - Pallippuram road	md	1.34	THIRUVANANTHA PURAM
1883	14th Mile T.Q. road to Karichara	md	1.81	THIRUVANANTHA PURAM
1884	KIMS hospital to Southern Air command road (Vinod Nagar)	md	0.87	THIRUVANANTHA PURAM
1885	Pettah - Oruvathikotta road	md	1.73	THIRUVANANTHA PURAM
1886	NH Kazhzhkkoottam	nh	1.78	THIRUVANANTHA PURAM
1887	NH Kazhzhkkoottam	nh	0.19	THIRUVANANTHA PURAM
1888	Ulloor - Akkulam road	md	0.22	THIRUVANANTHA PURAM
1889	Pulayanar Kotta - T.V. Sanitorium road	md	0.52	THIRUVANANTHA PURAM
1890	Contonment - beach road and Deviation aerodrom	md	1.36	THIRUVANANTHA PURAM
1891	Contonment - beach road and Deviation aerodrom	md	1.08	THIRUVANANTHA PURAM
1892	Pothujana lane	md	0.01	THIRUVANANTHA PURAM
1893	Pothujana lane	md	0.26	THIRUVANANTHA PURAM
1894	Chakai Vattathope	md	2.49	THIRUVANANTHA PURAM

Kerala State Disaster Management Plan, 2016

1895	Veli - Venpalavattom road	md	0.18	THIRUVANANTHA PURAM
1896	NH Kazhzhkkoottam	nh	2.41	THIRUVANANTHA PURAM
1897	Pettah - Oruvathikotta road	md	2.35	THIRUVANANTHA PURAM
1898	Veli - Venpalavattom road	md	0.26	THIRUVANANTHA PURAM
1899	Pothujana lane	md	0.30	THIRUVANANTHA PURAM
1900	Shanghumugham - Veli road	md	3.99	THIRUVANANTHA PURAM
1901	All Saints College - Veli road	md	2.58	THIRUVANANTHA PURAM
1902	All Saints College - Veli road	md	0.26	THIRUVANANTHA PURAM
1903	Veli - Venpalavattom road	md	1.47	THIRUVANANTHA PURAM
1904	Kumarapuram - Poonthi road	md	0.35	THIRUVANANTHA PURAM
1905	Kumarapuram - Poonthi road	md	1.50	THIRUVANANTHA PURAM
1906	Ulloor - Akkulam road	md	2.66	THIRUVANANTHA PURAM
1907	Ulloor - Akkulam road	md	0.46	THIRUVANANTHA PURAM
1908	Arasummoodu - Kuzhivilakom road	md	1.25	THIRUVANANTHA PURAM
1909	NH Kazhzhkkoottam	nh	1.07	THIRUVANANTHA PURAM
1910	Arasummoodu - Kuzhivilakom road	md	0.58	THIRUVANANTHA PURAM
1911	Veli - Kadinamkulam road	md	3.96	THIRUVANANTHA PURAM
1912	Approach road to Veli - Kadinamkulam road	md	0.44	THIRUVANANTHA PURAM
1913	NH Kazhzhkkoottam	nh	1.03	THIRUVANANTHA PURAM
1914	Sreekariyam - Kazhakuttam (via) Kulathoor road	md	0.50	THIRUVANANTHA PURAM
1915	Approach road to Veli - Kadinamkulam road	md	0.11	THIRUVANANTHA PURAM
1916	NH Kazhzhkkoottam	nh	0.18	THIRUVANANTHA PURAM
1917	Sreekariyam - Kazhakuttam (via) Kulathoor road	md	0.19	THIRUVANANTHA PURAM
1918	Sreekariyam - Akkulam road	md	1.03	THIRUVANANTHA PURAM
1919	Veli - Kadinamkulam road	md	1.29	THIRUVANANTHA PURAM
1920	Veli - Kadinamkulam road	md	2.16	THIRUVANANTHA PURAM

Kerala State Disaster Management Plan, 2016

1921	Arattuvazhi road	md	0.72	THIRUVANANTHA PURAM
1922	Puthen thope - Priyadarsini - Channankara	md	1.65	THIRUVANANTHA PURAM
1923	Kazhakkuttom Railway station Approach road	md	0.25	THIRUVANANTHA PURAM
1924	Sreekariyam - Kazhakuttam (via) Kulathoor road	md	1.59	THIRUVANANTHA PURAM
1925	Arattuvazhi road	md	0.63	THIRUVANANTHA PURAM
1926	Padinjattumukku - Stationkadavu road	md	2.76	THIRUVANANTHA PURAM
1927	Karyavattom - Thripadappuram road	md	1.83	THIRUVANANTHA PURAM
1928	Veli - Kadinamkulam road	md	1.47	THIRUVANANTHA PURAM
1929	NH Kazhkkoottam	nh	2.17	THIRUVANANTHA PURAM
1930	NH 47	nh	0.64	THIRUVANANTHA PURAM
1931	NH 47	nh	0.31	THIRUVANANTHA PURAM
1932	Arattuvazhi road	md	0.67	THIRUVANANTHA PURAM
1933	Kaniyapuram Railway Staion to Kazhakuttom Railway Station	md	1.14	THIRUVANANTHA PURAM
1934	Sreekariyam - Kazhakuttam (via) Kulathoor road	md	0.99	THIRUVANANTHA PURAM
1935	NH 47	nh	0.39	THIRUVANANTHA PURAM
1936	Vettu road - St Andtews road	md	0.57	THIRUVANANTHA PURAM
1937	Puthen thope - Priyadarsini - Channankara	md	1.55	THIRUVANANTHA PURAM
1938	Arattuvazhi road	md	1.04	THIRUVANANTHA PURAM
1939	NH 47	nh	0.25	THIRUVANANTHA PURAM
1940	Veli - Kadinamkulam road	md	0.98	THIRUVANANTHA PURAM
1941	Kaniyapuram Puthenthoppu road	md	0.50	THIRUVANANTHA PURAM
1942	Puthen thope - Priyadarsini - Channankara	md	0.78	THIRUVANANTHA PURAM
1943	Vettu road - St Andtews road	md	0.84	THIRUVANANTHA PURAM
1944	Padinjattumukku - Stationkadavu road	md	1.60	THIRUVANANTHA PURAM
1945	Vettu road - St Andtews road	md	0.66	THIRUVANANTHA PURAM
1946	Kaniyapuram Railway Staion to Kazhakuttom Railway Station	md	1.59	THIRUVANANTHA PURAM

Kerala State Disaster Management Plan, 2016

1947	Kaniyapuram Puthenthoppu road	md	0.95	THIRUVANANTHA PURAM
1948	Padinjattumukku - Stationkadavu road	md	0.56	THIRUVANANTHA PURAM
1949	Kaniyapuram Puthenthoppu road	md	0.10	THIRUVANANTHA PURAM
1950	Vettu road - St Andtews road	md	0.87	THIRUVANANTHA PURAM
1951	NH 47	nh	1.71	THIRUVANANTHA PURAM
1952	NH 47	nh	0.03	THIRUVANANTHA PURAM
1953	Kaniyapuram Puthenthoppu road	md	0.58	THIRUVANANTHA PURAM
1954	Kaniyapuram Railway Staion to Kazhakuttom Railway Station	md	0.93	THIRUVANANTHA PURAM
1955	Kaniyapuram Puthenthoppu road	md	0.42	THIRUVANANTHA PURAM
1956	Kaniyapuram Landing road	md	0.55	THIRUVANANTHA PURAM
1957	Kaniyapuram Landing road	md	0.40	THIRUVANANTHA PURAM
1958	NH 47	nh	0.85	THIRUVANANTHA PURAM
1959	Puthen thope - Priyadarsini - Channankara	md	2.04	THIRUVANANTHA PURAM
1960	Padinjattumukku - Puthukurissi road	md	2.33	THIRUVANANTHA PURAM
1961	Kaniyapuram Landing road	md	0.72	THIRUVANANTHA PURAM
1962	Kaniyapuram Landing road	md	0.23	THIRUVANANTHA PURAM
1963	Kaniyapuram - Chirayinkil road	md	0.57	THIRUVANANTHA PURAM
1964	NH 47	nh	0.62	THIRUVANANTHA PURAM
1965	Vetturoad - Kattayikonam road	md	1.89	THIRUVANANTHA PURAM
1966	Vembayam - Pallippuram road	md	0.69	THIRUVANANTHA PURAM
1967	Vadayil mukku - Kandal Karichara road	md	0.81	THIRUVANANTHA PURAM
1968	Karichara - Kayalkadavu road	md	1.12	THIRUVANANTHA PURAM
1969	Karichara - Kayalkadavu road	md	0.72	THIRUVANANTHA PURAM
1970	Kaniyapuram - Chirayinkil road	md	1.22	THIRUVANANTHA PURAM
1971	Puthen thope - Priyadarsini - Channankara	md	0.82	THIRUVANANTHA PURAM
1972	Padinjattumukku - Puthukurissi road	md	0.77	THIRUVANANTHA PURAM

Kerala State Disaster Management Plan, 2016

1973	NH 47	nh	1.59	THIRUVANANTHA PURAM
1974	Veli - Kadinamkulam road	md	2.03	THIRUVANANTHA PURAM
1975	Kaniyapuram - Chirayinkil road	md	0.96	THIRUVANANTHA PURAM
1976	Ambalam - Paichira road	md	1.33	THIRUVANANTHA PURAM
1977	Karamoodu - Pallippuram road	md	0.25	THIRUVANANTHA PURAM
1978	NH 47	nh	0.36	THIRUVANANTHA PURAM
1979	Parippally Madathara road	sh	0.33	THIRUVANANTHA PURAM
1980	Parippally Madathara road	sh	1.26	THIRUVANANTHA PURAM
1981	Navaikkulam - Pallikkal road	md	3.27	THIRUVANANTHA PURAM
1982	Parippally Madathara road	sh	1.74	THIRUVANANTHA PURAM
1983	Parippally Madathara road	sh	0.16	THIRUVANANTHA PURAM
1984	Parippally Madathara road	sh	0.83	THIRUVANANTHA PURAM
1985	Chadayamangalam pallickal	md	0.51	THIRUVANANTHA PURAM
1986	Chadayamangalam pallickal	md	0.37	THIRUVANANTHA PURAM
1987	Pallikkal - Vellinalloor road	md	2.11	THIRUVANANTHA PURAM
1988	Pallikkal - Moothala - Idavelikkal road	md	0.61	THIRUVANANTHA PURAM
1989	Kulanada - Pallickal road	md	0.05	THIRUVANANTHA PURAM
1990	Kuzhur - Kundur road		0.07	THRISSUR

Sl. No	Roads exposed to Moderate MAH	Road Type	Length (km)	District
1	Edathua - Pandankari - Niranam road	md	0.02	ALAPPUZHA
2	Kottapurakkal - Thazhava road	md	0.00	ALAPPUZHA
3	Ochira - Thamarakkulam road	md	0.04	ALAPPUZHA
4	Road from kambisseri mukku kattanam (via) Kannanakuzhy Meppallikutty	md	1.47	ALAPPUZHA
5	Sioreanad Thamarakkulam road	md	1.67	ALAPPUZHA
6	Sasthamkotta - Charummoodu road	md	1.23	ALAPPUZHA
7	Thrikunnapuzha Valiyazhikkal road	md	0.53	ALAPPUZHA
8	Ochira - Thamarakkulam road	md	3.22	ALAPPUZHA
9	Sasthamkotta - Charummoodu road	md	0.09	ALAPPUZHA
10	STD booth Valiyazhikkal school Tharayil kadavu Thekku road	md	0.52	ALAPPUZHA

Kerala State Disaster Management Plan, 2016

11	Thandasserilpalam Valiyazhikkal school jn	md	0.39	ALAPPUZHA
12	Ochira - Thamarakkulam road	md	0.63	ALAPPUZHA
13	NH 47	nh	1.05	ALAPPUZHA
14	Thrikunnapuzha Valiyazhikkal road	md	0.76	ALAPPUZHA
15	Krishnapuram - Choonad road	md	2.52	ALAPPUZHA
16	Thandasserilpalam Valiyazhikkal school jn	md	0.52	ALAPPUZHA
17	Ochira - Thamarakkulam road	md	4.60	ALAPPUZHA
18	Thrikunnapuzha Valiyazhikkal road	md	0.97	ALAPPUZHA
19	Kanakakunnu Kochidae Jetti road	md	1.26	ALAPPUZHA
20	Thinkesh Jn Kayalvaram	md	0.39	ALAPPUZHA
21	NH 47	nh	0.88	ALAPPUZHA
22	Kayamkulam Deviation road	md	1.17	ALAPPUZHA
23	Kayamkulam - Muttom road	md	0.53	ALAPPUZHA
24	Kayamkulam -Thiruvalla road	sh	0.58	ALAPPUZHA
25	Approach road to Kariyath bridge	md	0.44	ALAPPUZHA
26	Paroomukku west up to Ramancherikkadavu road	md	2.17	ALAPPUZHA
27	Kayamkulam - karthikappally road	md	1.00	ALAPPUZHA
28	Kottinatt jn Paravoor jn Keerikkad jetty road	md	1.51	ALAPPUZHA
29	Pallikkal - Punnammoodu road	md	1.09	ALAPPUZHA
30	Kayamkulam - karthikappally road	md	0.63	ALAPPUZHA
31	Mavelikkara - Krishnapuram road	md	1.58	ALAPPUZHA
32	T.M Vareughese road	md	1.65	ALAPPUZHA
33	Kayamkulam - Muttom road	md	1.13	ALAPPUZHA
34	NH 47	nh	1.36	ALAPPUZHA
35	Puthen road - Manjadimukku junction	md	1.79	ALAPPUZHA
36	Kayamkulam - Muttom road	md	0.22	ALAPPUZHA
37	NH 47	nh	0.07	ALAPPUZHA
38	Eruva kshethram Muttanisseryil jn road	md	1.60	ALAPPUZHA
39	Approach road to Eruva Bridge in Eruva kakkanad road	md	0.46	ALAPPUZHA
40	Kanakakunnu Kochidae Jetti road	md	1.71	ALAPPUZHA
41	Approach road to Eruva Bridge in Eruva kakkanad road	md	0.96	ALAPPUZHA
42	Kayamkulam - karthikappally road	md	1.08	ALAPPUZHA
43	Kareelakulangara Back water road	md	2.54	ALAPPUZHA
44	Tharayilkadavu Bhakthan Chetti road	md	0.11	ALAPPUZHA
45	Tharayilkadavu Bhakthan Chetti road	md	0.48	ALAPPUZHA
46	Tharayilkadavu Bhakthan Chetti road	md	0.13	ALAPPUZHA
47	Mavelikkara - Krishnapuram road	md	0.36	ALAPPUZHA
48	Krishnapuram - Choonad road	md	1.85	ALAPPUZHA
49	NH 47	nh	0.97	ALAPPUZHA
50	Vyasa Karoyogam Pathinalil palam road	md	0.80	ALAPPUZHA
51	Kallummodu Deviation road	md	0.22	ALAPPUZHA
52	Mavelikkara - Krishnapuram road	md	1.01	ALAPPUZHA

Kerala State Disaster Management Plan, 2016

53	Onnamkutty - Kuttippuram road	md	1.37	ALAPPUZHA
54	Ochira Kochumuri Puthenveetil jn road	md	3.12	ALAPPUZHA
55	Thrikunnapuzha Valiyazhikkal road	md	1.09	ALAPPUZHA
56	Pallikkal Krishnapuram road	md	1.78	ALAPPUZHA
57	Kottapurakkal - Thazhava road	md	2.42	ALAPPUZHA
58	Kuriyappassery Temple Perumpally Jetti road	md	0.18	ALAPPUZHA
59	Kuttiyil mukku - Reekkara road	md	1.32	ALAPPUZHA
60	Pallikkal Krishnapuram road	md	0.09	ALAPPUZHA
61	Kallummodu Deviation road	md	0.32	ALAPPUZHA
62	NH 47	nh	0.50	ALAPPUZHA
63	Thrikunnapuzha Valiyazhikkal road	md	0.32	ALAPPUZHA
64	Road from Kambisserimukku kattanam (via) kannanakuzhy Meppallikutty	md	1.60	ALAPPUZHA
65	Areekkara Mukku - Kannanam kuzhi road	md	4.25	ALAPPUZHA
66	NH 47	nh	0.44	ALAPPUZHA
67	Govindamuttom - Alumpeedika road	md	4.43	ALAPPUZHA
68	Perumpally STD booth Kuriyappassery Temple road	md	0.34	ALAPPUZHA
69	SNDP jn Kuriyappassery jn Temple road	md	0.45	ALAPPUZHA
70	SNDP jn Kuriyappassery jn Temple road	md	0.12	ALAPPUZHA
71	Kayamkulam Deviation road	md	0.35	ALAPPUZHA
72	NH 47	nh	0.30	ALAPPUZHA
73	Onnamkutty - Kuttippuram road	md	1.62	ALAPPUZHA
74	Kuriyappassery Temple Perumpally Jetti road	md	1.11	ALAPPUZHA
75	Kayamkulam Deviation road	md	0.32	ALAPPUZHA
76	K.P.S.C jn Lakshmi Talkies road	md	0.88	ALAPPUZHA
77	Puthiyidom St.Mary's road	md	1.01	ALAPPUZHA
78	Puthiyidom St.Mary's road	md	0.56	ALAPPUZHA
79	Puthiyidom Govindamuttom - Prayar road	md	4.21	ALAPPUZHA
80	NH 47	nh	0.44	ALAPPUZHA
81	Puthiyidom Govindamuttom - Prayar road	md	0.22	ALAPPUZHA
82	Kayamkulam Deviation road	md	0.11	ALAPPUZHA
83	T.B road Kayamkulam	md	0.22	ALAPPUZHA
84	NH 47	nh	0.32	ALAPPUZHA
85	T.B road Kayamkulam	md	0.25	ALAPPUZHA
86	Kayamkulam Deviation road	md	0.30	ALAPPUZHA
87	T.B road Kayamkulam	md	0.17	ALAPPUZHA
88	Kayamkulam Deviation road	md	0.02	ALAPPUZHA
89	Thrikunnapuzha Valiyazhikkal road	md	1.27	ALAPPUZHA
90	Sasthamkotta - Charummoodu road	md	0.33	ALAPPUZHA
91	Muttom Bazar road	md	0.21	ALAPPUZHA
92	Muttom Bazar Link road	md	0.16	ALAPPUZHA
93	Kayamkulam Deviation road	md	0.17	ALAPPUZHA
94	Jothinagar Perumpally Jetti road	md	1.12	ALAPPUZHA
95	Kandallur-Manivelikkad road	md	3.13	ALAPPUZHA

Kerala State Disaster Management Plan, 2016

96	Kayamkulam Deviation road	md	0.08	ALAPPUZHA
97	kayamkulam - pathanapuram road	sh	0.21	ALAPPUZHA
98	High School junction Police station road	md	0.39	ALAPPUZHA
99	kayamkulam - pathanapuram road	sh	0.52	ALAPPUZHA
100	K.P.S.C jn Lakshmi Talkies road	md	0.82	ALAPPUZHA
101	kayamkulam - pathanapuram road	sh	0.18	ALAPPUZHA
102	Pullukulangara - Kochiyudae Jetty	md	1.83	ALAPPUZHA
103	NH 47	nh	0.54	ALAPPUZHA
104	kayamkulam - pathanapuram road	sh	0.81	ALAPPUZHA
105	Onnamkutty - Kuttippuram road	md	1.13	ALAPPUZHA
106	Road from Kambisserimukku kattanam (via) kannanakuzhy Meppalikutty	md	0.09	ALAPPUZHA
107	kayamkulam - pathanapuram road	sh	1.14	ALAPPUZHA
108	Mavelikkara - Krishnapuram road	md	2.13	ALAPPUZHA
109	Kayamkulam - karthikappally road	md	0.69	ALAPPUZHA
110	Kottapurakkal - Thazhava road	md	0.88	ALAPPUZHA
111	Kayamkulam - karthikappally road	md	2.08	ALAPPUZHA
112	Koikkal - Kattachir road	md	1.34	ALAPPUZHA
113	Kayamkulam - karthikappally road	md	0.42	ALAPPUZHA
114	Railwaystation road KP road	md	0.26	ALAPPUZHA
115	Kayamkulam Deviation road	md	0.29	ALAPPUZHA
116	Muttom Bazar road	md	0.43	ALAPPUZHA
117	Kayamkulam Deviation road	md	0.10	ALAPPUZHA
118	Kayamkulam Deviation road	md	0.33	ALAPPUZHA
119	Pallikkal Krishnapuram road	md	1.02	ALAPPUZHA
120	kayamkulam - pathanapuram road	sh	0.08	ALAPPUZHA
121	Kayamkulam -Thiruvalla road	sh	0.35	ALAPPUZHA
122	Old Fish Market road	md	0.15	ALAPPUZHA
123	Kayamkulam -Thiruvalla road	sh	0.01	ALAPPUZHA
124	Thayyil peringala road	md	0.88	ALAPPUZHA
125	kayamkulam - pathanapuram road	sh	2.00	ALAPPUZHA
126	Peringala Kochikkal road	md	0.38	ALAPPUZHA
127	Thayyil peringala road	md	0.79	ALAPPUZHA
128	Pallikkal - Punnammoodu road	md	1.20	ALAPPUZHA
129	Vathikulam Chunakkara	md	1.61	ALAPPUZHA
130	Kareelakulangara Back water road	md	2.05	ALAPPUZHA
131	NH 47	nh	0.64	ALAPPUZHA
132	Mavelikkara - Krishnapuram road	md	1.30	ALAPPUZHA
133	Pallikkal - Punnammoodu road	md	0.42	ALAPPUZHA
134	Vathikulam Chunakkara	md	1.33	ALAPPUZHA
135	Keerikkad - Kananakakunnu road	md	0.13	ALAPPUZHA
136	Kanakakunnu Kochidae Jetty road	md	0.86	ALAPPUZHA
137	NH 47	nh	0.29	ALAPPUZHA
138	Kayamkulam - karthikappally road	md	0.75	ALAPPUZHA

Kerala State Disaster Management Plan, 2016

139	Pallikkal - Punnammoodu road	md	0.38	ALAPPUZHA
140	Mavelikkara - Krishnapuram road	md	0.42	ALAPPUZHA
141	Pallikkal - Punnammoodu road	md	0.08	ALAPPUZHA
142	Road North of vathikulam to Chunakkara (via) vathikulam Temple	md	1.20	ALAPPUZHA
143	Thrikunnapuzha Valiyazhikkal road	md	2.94	ALAPPUZHA
144	Kallikkad Christianpally Mullasseryppadam road	md	0.35	ALAPPUZHA
145	Keerikkad - Kananakakunnu road	md	1.23	ALAPPUZHA
146	Road North of vathikulam to Chunakkara (via) vathikulam Temple	md	2.04	ALAPPUZHA
147	Puthiyakavu - Pallikkal road	md	0.44	ALAPPUZHA
148	Kayamkulam - Muttom road	md	1.60	ALAPPUZHA
149	Kayamkulam -Thiruvalla road	sh	3.11	ALAPPUZHA
150	Pathiyoor - Arattukulangara Eruva road	md	2.02	ALAPPUZHA
151	Bhagavthippady - Kareelakulangara road	md	1.64	ALAPPUZHA
152	Choolathervu Kananakakunnu road	md	1.19	ALAPPUZHA
153	Puthiyakavu - Pallikkal road	md	0.90	ALAPPUZHA
154	Keerikkad - Vetthathukadavu road	md	0.14	ALAPPUZHA
155	Kurathikkad temple to Chunakara via Varanical road	md	0.53	ALAPPUZHA
156	Pallikkal - Punnammoodu road	md	1.88	ALAPPUZHA
157	Kayamkulam -Thiruvalla road	sh	1.43	ALAPPUZHA
158	Puthiyakavu - Pallikkal road	md	0.60	ALAPPUZHA
159	Chettikulangara - Chunakkara road	md	2.23	ALAPPUZHA
160	Mavelikkara - Krishnapuram road	md	2.22	ALAPPUZHA
161	Thrikunnapuzha Valiyazhikkal road	md	2.55	ALAPPUZHA
162	Arattupuzha jn Pump house road	md	0.45	ALAPPUZHA
163	Peringala Kochikkal road	md	6.26	ALAPPUZHA
164	Chettikulangara - Chunakkara road	md	1.45	ALAPPUZHA
165	Chettikulangara - Chunakkara road	md	0.03	ALAPPUZHA
166	Chettikulangara - Chunakkara road	md	0.81	ALAPPUZHA
167	Chettikulangara - Chunakkara road	md	2.05	ALAPPUZHA
168	Thrikunnapuzha Valiyazhikkal road	md	0.72	ALAPPUZHA
169	Thrikunnapuzha Valiyazhikkal road	md	0.18	ALAPPUZHA
170	Choolathervu Kananakakunnu road	md	0.17	ALAPPUZHA
171	Vathuparambil jn Gurumandiram road	md	0.18	ALAPPUZHA
172	Vathuparambil jn Gurumandiram road	md	0.36	ALAPPUZHA
173	Thrikunnapuzha Valiyazhikkal road	md	0.14	ALAPPUZHA
174	Pathissery jn Gurumandiram road	md	0.31	ALAPPUZHA
175	Thrikunnapuzha Valiyazhikkal road	md	0.36	ALAPPUZHA
176	Puthiyakavu - Pallikkal road	md	2.21	ALAPPUZHA
177	Cherukunnam - Vettiyyar road	md	2.05	ALAPPUZHA
178	Thrikunnapuzha Valiyazhikkal road	md	0.38	ALAPPUZHA
179	Mangalam jn Kayipuram road	md	0.61	ALAPPUZHA
180	Mavelikkara - Krishnapuram road	md	1.72	ALAPPUZHA

Kerala State Disaster Management Plan, 2016

181	Cherukunnam - Vettiya road	md	0.58	ALAPPUZHA
182	Puthiyakavu - Pallikkal road	md	0.57	ALAPPUZHA
183	Kayamkulam -Thiruvalla road	sh	1.50	ALAPPUZHA
184	Cherukol - Nadaikkal - Ulunthy road	md	0.55	ALAPPUZHA
185	Mavelikkara - Krishnapuram road	md	0.34	ALAPPUZHA
186	Peringala Kochikkal road	md	1.94	ALAPPUZHA
187	Road from mvelikkara Temple - Puthiyakavu Temple & BH Lane road	md	0.43	ALAPPUZHA
188	Pulimoottil Bridge to Puthiyakavu Pallikkal road	md	1.34	ALAPPUZHA
189	Mavelikkara - Krishnapuram road	md	0.26	ALAPPUZHA
190	Pulimoottil Bridge to Puthiyakavu Pallikkal road	md	0.17	ALAPPUZHA
191	Road East of BHS to old Kutti theruvu road	md	0.65	ALAPPUZHA
192	Pulimoottil Bridge to Puthiyakavu Pallikkal road	md	0.20	ALAPPUZHA
193	Road from West Mavelikkara Temple to South of Kandiyoor Temple	md	0.77	ALAPPUZHA
194	Pulimoottil Bridge to Puthiyakavu Pallikkal road	md	0.32	ALAPPUZHA
195	Pulimoottil Bridge to Puthiyakavu Pallikkal road	md	0.15	ALAPPUZHA
196	Pulimoottil Bridge to Puthiyakavu Pallikkal road	md	0.32	ALAPPUZHA
197	Pulimoottil Bridge to Puthiyakavu Pallikkal road	md	0.39	ALAPPUZHA
198	Kayamkulam -Thiruvalla road	sh	0.37	ALAPPUZHA
199	Lane connecting the road from Pulimoottil bridge to Puthiyakavu Pallikkal r	md	0.45	ALAPPUZHA
200	Kayamkulam -Thiruvalla road	sh	0.01	ALAPPUZHA
201	Approach road to Rest House Mavelikkara road	md	0.05	ALAPPUZHA
202	Kayamkulam -Thiruvalla road	sh	0.21	ALAPPUZHA
203	Road East of BHS to old Kutti theruvu road	md	0.41	ALAPPUZHA
204	Kayamkulam -Thiruvalla road	sh	0.10	ALAPPUZHA
205	Mavelikkara - Krishnapuram road	md	0.60	ALAPPUZHA
206	Road from West Mavelikkara Temple to South of Kandiyoor Temple	md	0.78	ALAPPUZHA
207	Kayamkulam -Thiruvalla road	sh	0.29	ALAPPUZHA
208	Kayamkulam -Thiruvalla road	sh	0.24	ALAPPUZHA
209	Kayamkulam -Thiruvalla road	sh	3.41	ALAPPUZHA
210	Kayamkulam -Thiruvalla road	sh	0.87	ALAPPUZHA
211	Thattarambalam - Thrikkunnapuzha road	md	0.81	ALAPPUZHA
212	Mavelikkara - Kozhencherry road	sh	0.60	ALAPPUZHA
213	Road from mvelikkara Temple - Puthiyakavu Temple & BH Lane road	md	1.07	ALAPPUZHA
214	Kayamkulam -Thiruvalla road	sh	0.31	ALAPPUZHA
215	Road from mvelikkara Temple - Puthiyakavu Temple & BH Lane road	md	0.50	ALAPPUZHA
216	Mavelikkara - Kozhencherry road	sh	0.12	ALAPPUZHA
217	Mavelikkara - Kozhencherry road	sh	0.12	ALAPPUZHA
218	Puthiyakavu - Pallikkal road	md	1.61	ALAPPUZHA
219	Mavelikkara - Kozhencherry road	sh	0.87	ALAPPUZHA

Kerala State Disaster Management Plan, 2016

220	Pyunmmoodu - Kochalummodu road	md	0.67	ALAPPUZHA
221	Mavelikkara - Kozhencherry road	sh	0.79	ALAPPUZHA
222	Mavelikkara - Kozhencherry road	sh	1.46	ALAPPUZHA
223	Old Mavelikkara - Thiruvalla road	md	0.49	ALAPPUZHA
224	Kayamkulam -Thiruvalla road	sh	0.68	ALAPPUZHA
225	Old Mavelikkara - Chengannoor road to Kollakadavu Fery	md	0.56	ALAPPUZHA
226	Thrikunnapuzha Valiyazhikkal road	md	2.74	ALAPPUZHA
227	Thattarambalam - Thrikkunnapuzha road	md	2.42	ALAPPUZHA
228	Kandiyoor - Arattukadavu road	md	1.01	ALAPPUZHA
229	Sabarimala Village road	md	3.22	ALAPPUZHA
230	Thattarambalam mannar road	md	2.99	ALAPPUZHA
231	Sabarimala Village road	md	0.02	ALAPPUZHA
232	Pandanad Budhannoor road	md	0.70	ALAPPUZHA
233	Ennakkad - Mamrapadam road	md	0.52	ALAPPUZHA
234	Ennakkad - Mamrapadam road	md	0.25	ALAPPUZHA
235	Ennakkad - Ulunthy road	md	0.99	ALAPPUZHA
236	Kayamkulam -Thiruvalla road	sh	2.15	ALAPPUZHA
237	Kallummoodu - Kottmuri road	md	1.49	ALAPPUZHA
238	NH 47	nh	0.41	ALAPPUZHA
239	Harippad - elenjimel road	md	2.97	ALAPPUZHA
240	Karthikappally - Dhanappady road	md	0.59	ALAPPUZHA
241	NH 47	nh	0.42	ALAPPUZHA
242	Karthikappally Pallimukku Narakathara road	md	0.93	ALAPPUZHA
243	Danapadi - Narakathara road	md	0.03	ALAPPUZHA
244	NH 47	nh	0.20	ALAPPUZHA
245	Danapadi - Narakathara road	md	0.24	ALAPPUZHA
246	Karthikappally - Dhanappady road	md	0.14	ALAPPUZHA
247	Danapadi - Narakathara road	md	0.10	ALAPPUZHA
248	Danapadi - Narakathara road	md	0.22	ALAPPUZHA
249	NH 47	nh	0.17	ALAPPUZHA
250	Danapadi - Narakathara road	md	0.43	ALAPPUZHA
251	Harippad - Veeyapuram road	md	0.11	ALAPPUZHA
252	Harippad - Deviation road	md	0.28	ALAPPUZHA
253	Harippad Town hall Juntion to Danappadi (Via) Mannarassala	md	0.85	ALAPPUZHA
254	Harippad Town hall Juntion to Danappadi (Via) Mannarassala	md	0.75	ALAPPUZHA
255	Harippad Town hall Juntion to Danappadi (Via) Mannarassala	md	0.68	ALAPPUZHA
256	Kayamkulam -Thiruvalla road	sh	1.05	ALAPPUZHA
257	Thattarambalam mannar road	md	1.58	ALAPPUZHA
258	Thripperumthura Temple to Kuttanperoor road	md	0.79	ALAPPUZHA
259	Kayamkulam -Thiruvalla road	sh	0.16	ALAPPUZHA

Kerala State Disaster Management Plan, 2016

260	Harippad - elenjimel road	md	0.14	ALAPPUZHA
261	Thrippерumthura Temple to Kuttanperoor road	md	2.09	ALAPPUZHA
262	Ennakkad - Ulunthy road	md	0.94	ALAPPUZHA
263	Harippad - elenjimel road	md	1.11	ALAPPUZHA
264	Pandanad Budhannoor road	md	0.60	ALAPPUZHA
265	NH 47	nh	1.58	ALAPPUZHA
266	Karuvatta NH way to K.V.jetty	md	3.87	ALAPPUZHA
267	Harippad - Veeyapuram road	md	1.84	ALAPPUZHA
268	Harippad TB Junction - Vellankulangara road	md	1.85	ALAPPUZHA
269	Kayamkulam -Thiruvalla road	sh	1.00	ALAPPUZHA
270	Koikkalmukku - Kuttanperoor	md	2.39	ALAPPUZHA
271	Harippad - Veeyapuram road	md	0.18	ALAPPUZHA
272	harippad - Ayaparambu road	md	1.82	ALAPPUZHA
273	Karuvatta- kumara kodi road	md	4.26	ALAPPUZHA
274	NH 47	nh	0.86	ALAPPUZHA
275	Karuvatta NH way to Sasthamuri road	md	1.09	ALAPPUZHA
276	NH 47	nh	0.41	ALAPPUZHA
277	Karuvatta NH way to Sasthamuri road	md	1.25	ALAPPUZHA
278	Harippad Block Head Quarters to Cheruthanakkadavu road	md	2.07	ALAPPUZHA
279	Karuvatta NH way to Sasthamuri road	md	0.81	ALAPPUZHA
280	Kayamkulam -Thiruvalla road	sh	0.92	ALAPPUZHA
281	Thattarambalam mannar road	md	2.15	ALAPPUZHA
282	Alummoodu - Puncha road	md	0.64	ALAPPUZHA
283	Alummoodu - Puncha road	md	0.62	ALAPPUZHA
284	Mannar - Puliyoор road	md	1.05	ALAPPUZHA
285	Alummoodu - Puncha road	md	1.06	ALAPPUZHA
286	Mannar - Puliyoор road	md	0.04	ALAPPUZHA
287	Kayamkulam -Thiruvalla road	sh	0.40	ALAPPUZHA
288	Mannar - Puliyoор road	md	0.99	ALAPPUZHA
289	Thoombinal Fery road	md	0.06	ALAPPUZHA
290	Thottappally - Thrikunnapuzha road	md	5.07	ALAPPUZHA
291	Thattarambalam mannar road	md	1.43	ALAPPUZHA
292	harippad - Ayaparambu road	md	1.75	ALAPPUZHA
293	NH 47	nh	1.41	ALAPPUZHA
294	Harippad Block Head Quarters to Cheruthanakkadavu road	md	1.25	ALAPPUZHA
295	NH 47	nh	2.01	ALAPPUZHA
296	NH 47	nh	0.30	ALAPPUZHA
297	Nedumudy - Karuvatta road	md	0.24	ALAPPUZHA
298	Nedumudy - Karuvatta road	md	0.16	ALAPPUZHA
299	Kayamkulam -Thiruvalla road	sh	0.91	ALAPPUZHA
300	Kayamkulam -Thiruvalla road	sh	0.19	ALAPPUZHA
301	Harippad - Veeyapuram road	md	2.74	ALAPPUZHA

Kerala State Disaster Management Plan, 2016

302	Mannar - Veeyapuram road	md	8.78	ALAPPUZHA
303	Harippad - Veeyapuram road	md	0.04	ALAPPUZHA
304	Harippad - Veeyapuram road	md	1.22	ALAPPUZHA
305	Kadapra - Veeyapuram road	md	0.72	ALAPPUZHA
306	Edathua - Veeyapuram road	md	1.44	ALAPPUZHA
307	Nedumudy - Karuvatta road	md	1.20	ALAPPUZHA
308	NH 47	nh	0.26	ALAPPUZHA
309	NH 47	nh	0.48	ALAPPUZHA
310	Alappuzha - Arthunkal - Chellanam road	sh	0.05	ALAPPUZHA
311	Pathirappalli - Nethaji - Komalapuram - Aspin wall road	md	1.23	ALAPPUZHA
312	NH 47	nh	0.08	ALAPPUZHA
313	Pathirappalli - Nethaji - Komalapuram - Aspin wall road	md	0.59	ALAPPUZHA
314	Alappuzha - Arthunkal - Chellanam road	sh	3.17	ALAPPUZHA
315	NH 47	nh	2.56	ALAPPUZHA
316	Kanjikkuzhi - Mararikulam road	md	0.57	ALAPPUZHA
317	NH 47	nh	0.48	ALAPPUZHA
318	Thiruvalla - puthanangadi road	md	1.18	ALAPPUZHA
319	Mangalapuram Lutheran Ayyappanchery road	md	0.82	ALAPPUZHA
320	Kanichukulangara - Thiruvizha cross road	md	0.98	ALAPPUZHA
321	Thiruvizha road	md	0.79	ALAPPUZHA
322	Thiruvizha road	md	0.11	ALAPPUZHA
323	Thiruvalla - puthanangadi road	md	0.97	ALAPPUZHA
324	S.L. Puram road	md	0.99	ALAPPUZHA
325	Thiruvizha road	md	0.55	ALAPPUZHA
326	Thiruvalla - puthanangadi road	md	2.40	ALAPPUZHA
327	Alappuzha - Arthunkal - Chellanam road	sh	1.42	ALAPPUZHA
328	Kuruppukulangara - Kanichukulangara road	md	1.50	ALAPPUZHA
329	Thiruvizha Temple Chenneveli road	md	0.78	ALAPPUZHA
330	Thiruvizha Temple Chenneveli road	md	1.97	ALAPPUZHA
331	Alappuzha - Madhura road	sh	0.03	ALAPPUZHA
332	NH 47	nh	0.78	ALAPPUZHA
333	Alappuzha - Madhura road	sh	2.00	ALAPPUZHA
334	Kuruppukulangara - Kanichukulangara road	md	1.13	ALAPPUZHA
335	11th Mile Areeparambu road	md	0.37	ALAPPUZHA
336	Alappuzha - Arthunkal - Chellanam road	sh	1.33	ALAPPUZHA
337	11th Mile Areeparambu road	md	2.06	ALAPPUZHA
338	Mangalapuram Lutheran Ayyappanchery road	md	1.83	ALAPPUZHA
339	S.L. Puram road	md	1.68	ALAPPUZHA
340	NH 47	nh	1.89	ALAPPUZHA
341	Muttathiparambu road	md	1.24	ALAPPUZHA
342	Mangalapuram Lutheran Ayyappanchery road	md	0.01	ALAPPUZHA
343	Cherthala - Thekkaetheruvu - Thiruvizha - Kizh	md	1.69	ALAPPUZHA

Kerala State Disaster Management Plan, 2016

344	11th Mile Areeparambu road	md	0.91	ALAPPUZHA
345	Kuruppukulangara - Kanichukulangara road	md	0.49	ALAPPUZHA
346	11th Mile Areeparambu road	md	1.33	ALAPPUZHA
347	Kalikulam - Muttathiparambu road	md	0.44	ALAPPUZHA
348	Muttathiparambu road	md	3.09	ALAPPUZHA
349	NH 47	nh	0.55	ALAPPUZHA
350	Muhamma Thanneer Mukham (Kayal bank road)	md	3.34	ALAPPUZHA
351	Maruthur vattom road	md	0.40	ALAPPUZHA
352	Maruthur vattom road	md	1.31	ALAPPUZHA
353	Alappuzha - Arthunkal - Chellanam road	sh	1.23	ALAPPUZHA
354	Kuruppukulangara - Kanichukulangara road	md	0.95	ALAPPUZHA
355	Vallayil chambakkadamukku	md	1.67	ALAPPUZHA
356	Cherthala - Thekkaetheruvu - Thiruvizha - Kizh	md	1.65	ALAPPUZHA
357	Cherthala - Arthinkal road	md	1.48	ALAPPUZHA
358	Vallayil chambakkadamukku	md	2.83	ALAPPUZHA
359	NH 47	nh	1.60	ALAPPUZHA
360	Alappuzha - Madhura road	sh	3.40	ALAPPUZHA
361	Maruthur vattom road	md	1.58	ALAPPUZHA
362	Cherthala - Thekkaetheruvu - Thiruvizha - Kizh	md	1.04	ALAPPUZHA
363	NH 47	nh	0.38	ALAPPUZHA
364	Alappuzha - Madhura road	sh	0.39	ALAPPUZHA
365	Deviation road at Thanneermukkom	md	0.39	ALAPPUZHA
366	Alappuzha - Madhura road	sh	0.06	ALAPPUZHA
367	Alappuzha - Madhura road	sh	0.82	ALAPPUZHA
368	Old NH way portion between chain: 387/193 to 391/840	md	0.40	ALAPPUZHA
369	Road from 12/7 A.A. road to 0/200 S.A. road	md	0.26	ALAPPUZHA
370	Kalikulam - Muttathiparambu road	md	2.52	ALAPPUZHA
371	Road from 12/7 A.A. road to 0/200 S.A. road	md	0.54	ALAPPUZHA
372	Road from Eastern Town road to join kallikulam M	md	0.91	ALAPPUZHA
373	Cherthala - Kuruppankulangara road	md	0.41	ALAPPUZHA
374	Kuruppukulangara - Kanichukulangara road	md	1.65	ALAPPUZHA
375	Cherthala - Thekkaetheruvu - Thiruvizha - Kizh	md	0.61	ALAPPUZHA
376	Old NH way portion between chain: 387/193 to 391/840	md	0.51	ALAPPUZHA
377	Road from 13/1.A.A. road to Hospital Cherthala	md	0.10	ALAPPUZHA
378	Road from 12/8 A.A. road to Muttom Bazar	md	0.12	ALAPPUZHA
379	Road from 12/8 A.A. road to Muttom Bazar	md	0.20	ALAPPUZHA
380	Road from 12/8 A.A. road to Muttom Bazar	md	0.27	ALAPPUZHA
381	Cherthala - Thanneermukkom road	md	2.49	ALAPPUZHA
382	Vallayil chambakkadamukku	md	1.57	ALAPPUZHA
383	NH 47	nh	0.98	ALAPPUZHA
384	Cherthala - Kuruppankulangara road	md	1.61	ALAPPUZHA
385	NH 47	nh	0.01	ALAPPUZHA

Kerala State Disaster Management Plan, 2016

386	Vallayil chambakkadumukku	md	0.01	ALAPPUZHA
387	Road from 13/1.A.A. road to Hospital Cherthala	md	0.07	ALAPPUZHA
388	Old NH way portion between chain: 387/193 to 391/840	md	0.08	ALAPPUZHA
389	Cherthala - Arthinkal road	md	1.28	ALAPPUZHA
390	Alappuzha - Arthinkal - Chellanam road	sh	2.72	ALAPPUZHA
391	Kalikulam - Muttathiparambu road	md	0.38	ALAPPUZHA
392	Thyckal beach road	md	1.26	ALAPPUZHA
393	Cherthala - Arthinkal road	md	0.30	ALAPPUZHA
394	Road from 12/7 A.A. road to 0/200 S.A. road	md	0.26	ALAPPUZHA
395	Road from 13/8 A.A road to Muttom bazar Mill Land	md	0.03	ALAPPUZHA
396	Cherthala - Arthinkal road	md	1.47	ALAPPUZHA
397	Ottapunna - Kuruppankulangara road	md	0.79	ALAPPUZHA
398	Kunjithai - Moorthhinakal Pattanakad road	md	0.51	ALAPPUZHA
399	Alappuzha - Arthinkal - Chellanam road	sh	0.73	ALAPPUZHA
400	Ramapuram - Neerathanam ? Poovakulam Road	md	0.39	ERNAKULAM
401	Alapuzha - Madura Road		0.41	ERNAKULAM
402	Alapuzha - Madura Road		0.08	ERNAKULAM
403	Koothattukulam - Kizhakombur road		0.73	ERNAKULAM
404	Koothattukulam - Ramapuram road		1.96	ERNAKULAM
405	Kizhakkombu Kutholapuram		0.32	ERNAKULAM
406	Uzhavoor road		1.32	ERNAKULAM
407	Koothattukulam - Ramapuram road		0.16	ERNAKULAM
408	MC road		1.68	ERNAKULAM
409	Koothattukulam - Ramapuram road		1.61	ERNAKULAM
410	Koothattukulam - Kizhakombur road		1.59	ERNAKULAM
411	MC road		0.24	ERNAKULAM
412	Koothattukulam - Marika via Karamala road		3.56	ERNAKULAM
413	MC road		0.12	ERNAKULAM
414	MC road		0.02	ERNAKULAM
415	Koothattukulam Oliappuram road		0.46	ERNAKULAM
416	Koothattukulam Oliappuram road		0.36	ERNAKULAM
417	Koothattukulam - Piravom road		0.54	ERNAKULAM
418	MC road		0.66	ERNAKULAM
419	Alapuzha - Madura Road		1.87	ERNAKULAM
420	Koothattukulam - Piravom road		0.31	ERNAKULAM
421	Koothattukulam Oliappuram road		0.28	ERNAKULAM
422	Muvattupuzha - Palakkuzha road		1.57	ERNAKULAM
423	MC road		1.97	ERNAKULAM
424	Koothattukulam - Marika via Karamala road		2.39	ERNAKULAM
425	Alapuzha - Madura Road		0.50	ERNAKULAM
426	Alapuzha - Madura Road		3.34	ERNAKULAM
427	Paithikkulam Kumkummassery		0.30	ERNAKULAM
428	MC road		0.29	ERNAKULAM

Kerala State Disaster Management Plan, 2016

429	Amabalamkunnu Road	0.47	ERNAKULAM
430	Kumarakom - Kambammedu road	1.41	ERNAKULAM
431	Kumarakom - Kambammedu road	2.43	ERNAKULAM
432	Koothattukulam - Marika via Karamala road	0.53	ERNAKULAM
433	Alappuzha - Madura	0.08	ERNAKULAM
434	Kumarakom - Kambammedu road	1.29	ERNAKULAM
435	MC road	0.65	ERNAKULAM
436	Kumarakom - Kambammedu road	0.89	ERNAKULAM
437	Muvattupuzha - Palakkuzha road	1.90	ERNAKULAM
438	Muvattupuzha - Palakkuzha road	0.34	ERNAKULAM
439	Palakuzha - Moongamkunnu road	2.31	ERNAKULAM
440	Vazhakulam - Arikuzha road	0.34	ERNAKULAM
441	Kadalikkad - Kavana road	5.18	ERNAKULAM
442	Arakuzha - Marika road	2.46	ERNAKULAM
443	Ernakulam Thekkady Road	2.47	ERNAKULAM
444	NH 49	0.26	ERNAKULAM
445	Puthuppady - Pothanicadu road	0.17	ERNAKULAM
446	Ernakulam Thekkady Road	1.24	ERNAKULAM
447	Kavumkara - Eramlloor road	0.55	ERNAKULAM
448	Pothanikadu - Chathamattom road	2.22	ERNAKULAM
449	Ampalaapady Veetoor Road	1.61	ERNAKULAM
450	Vazhakulam - Kothamangalam road	0.70	ERNAKULAM
451	Ampalaapady Veetoor Road	2.07	ERNAKULAM
452	Kothamangalam - Perumbankuthu road	1.77	ERNAKULAM
453	Punnekkad - Palamattom road	3.58	ERNAKULAM
454	Keezhillam - Kurichilacode road	0.15	ERNAKULAM
455	Raymangalam - Vaikara road	3.10	ERNAKULAM
456	Neriamangalam - Palamattom road (via) Avolichal	7.71	ERNAKULAM
457	Chengal-Chowara road	2.36	ERNAKULAM
458	Chengal-Chowara road	0.08	ERNAKULAM
459	Paravur-Chathakadavu road	0.56	ERNAKULAM
460	Paravur-Chathunadu road	0.43	ERNAKULAM
461	Kottappady - Plamudy road	4.03	ERNAKULAM
462	Chengal-Chowara road	0.15	ERNAKULAM
463	NH 17	0.29	ERNAKULAM
464	Aluva-Paravoor road	0.22	ERNAKULAM
465	Erayankudy road	0.62	ERNAKULAM
466	Karakutty-Elavoor road	1.51	ERNAKULAM
467	Manjapra-Malayattour, FIT Kanimangalam road	3.36	ERNAKULAM
468	Mookkanoor-Ezhattumugham road	1.76	ERNAKULAM
469	Thuravoor-Mooklannoor road	2.03	ERNAKULAM
470	Manjapra-Malayattour, FIT Kanimangalam road	2.65	ERNAKULAM
471	Kalady-Malayattoor road	8.32	ERNAKULAM

Kerala State Disaster Management Plan, 2016

472	Manjapara (Vadakkumbhagam Edakkunnu Junction)	1.86	ERNAKULAM
473	Manjapra-Malayattour, FIT Kanimangalam road	0.11	ERNAKULAM
474	Muvattupuzha - Palakkuzha road	0.60	ERNAKULAM
475	Marika - Pandappilly road	2.99	ERNAKULAM
476	Palakuzha - Pandapilly road	1.87	ERNAKULAM
477	Muvattupuzha - Palakkuzha road	0.22	ERNAKULAM
478	Vazhithala Parakadavu road	0.07	ERNAKULAM
479	Muvattupuzha - Palakkuzha road	0.29	ERNAKULAM
480	Ernakulam Thekkady Road	0.82	ERNAKULAM
481	Ernakulam Thekkady Road	2.07	ERNAKULAM
482	Ramamangalam - Thodupuzha road	2.16	ERNAKULAM
483	Mookkanoor-Ezhattumugham road	1.21	ERNAKULAM
484	Kalady-Anappara-Poothamkutty road	3.85	ERNAKULAM
485	Karakutty-Palissery road	1.58	ERNAKULAM
486	Karakutty-Ezbattumugham road	3.55	ERNAKULAM
487	Karakutty-Ezbattumugham road	0.43	ERNAKULAM
488	Blachipara-Palissery Road	3.20	ERNAKULAM
489	Mookkanoor-Ezhattumugham road	1.39	ERNAKULAM
490	Manjapara-Chully road	9.81	ERNAKULAM
491	Ernakulam - Thekkady	0.15	ERNAKULAM
492	Punalur - Muvattupuzha Road	2.16	ERNAKULAM
493	Vazhakulam - Arikuzha road	0.81	ERNAKULAM
494	Punalur - Muvattupuzha Road	0.97	ERNAKULAM
495	Mylakombu - Madakkathanam road	1.01	ERNAKULAM
496	Arakuzha - Meemkunnam road	1.34	ERNAKULAM
497	Arakuzha Memadangu Road	3.69	ERNAKULAM
498	Ernakulam Thekkady Road	0.27	ERNAKULAM
499	Arakuzha Memadangu Road	0.65	ERNAKULAM
500	Ernakulam Thekkady Road	0.15	ERNAKULAM
501	Kumaramangalam Neerampuzha road	0.01	ERNAKULAM
502	Ernakulam Thekkady Road	0.25	ERNAKULAM
503	Punalur - Muvattupuzha Road	2.15	ERNAKULAM
504	Kumaramangalam - Kallorkad road	0.66	ERNAKULAM
505	Vazhakulam - Arikuzha road	1.69	ERNAKULAM
506	Vazhazkulam - Parakkadavu road	2.33	ERNAKULAM
507	Punalur - Muvattupuzha Road	1.26	ERNAKULAM
508	Vazhazkulam - Parakkadavu road	1.20	ERNAKULAM
509	Uriyirikunnu Ezhallur road	0.02	ERNAKULAM
510	Kumaramangalam - Kallorkad road	0.72	ERNAKULAM
511	Vazhakulam - Arakuzha- Moozhi road	5.53	ERNAKULAM
512	Arakuzhamoozhi satellite Paratheettel road	2.35	ERNAKULAM
513	Vazhakulam - Arikuzha road	0.65	ERNAKULAM
514	Punalur - Muvattupuzha Road	0.91	ERNAKULAM

Kerala State Disaster Management Plan, 2016

515	Punalur - Muvattupuzha Road	0.13	ERNAKULAM
516	Kumaramangalam - Kallorkad road	0.46	ERNAKULAM
517	Punalur - Muvattupuzha Road	0.56	ERNAKULAM
518	Sabarimala - Kodaikkanal road	0.54	ERNAKULAM
519	Nagapuzha -Kumaramangalam road	1.46	ERNAKULAM
520	Punalur - Muvattupuzha Road	0.58	ERNAKULAM
521	Avoly - Nadukkara road	1.81	ERNAKULAM
522	Perumballoor - Nadukkara road	1.59	ERNAKULAM
523	Ernakulam Thekkady Road	2.12	ERNAKULAM
524	Palakuzhi - Maniyamthadam road	3.58	ERNAKULAM
525	Kumaramangalam - Kallorkad road	0.77	ERNAKULAM
526	Pathakutty - Kalloorkkad road	2.01	ERNAKULAM
527	Vattakuzhy Ferry road	1.10	ERNAKULAM
528	Perumballoor - Kannangadickal road	1.71	ERNAKULAM
529	Vattakuzhy Ferry road	0.21	ERNAKULAM
530	Peringazha - Vallikkada road	0.37	ERNAKULAM
531	Punalur - Muvattupuzha Road	1.19	ERNAKULAM
532	Avoly -Keevallikadavu road	2.06	ERNAKULAM
533	Vazhakulam - Enanelloor road	1.69	ERNAKULAM
534	Vazhakulam - Paluvallichal-Enanelloor road	1.57	ERNAKULAM
535	Avoly - Enanelloor road	1.05	ERNAKULAM
536	Avoly - Enanelloor road	0.50	ERNAKULAM
537	Sabarimala - Kodaikkanal road	1.88	ERNAKULAM
538	Perumkandam - Karooppaara road	1.20	ERNAKULAM
539	Avoly - Enanelloor road	0.94	ERNAKULAM
540	MC road	0.08	ERNAKULAM
541	Perumballoor PO Jn - Murigome - Maradi road	2.30	ERNAKULAM
542	Vattakuzhy Ferry road	0.71	ERNAKULAM
543	Ernakulam Thekkady Road	1.43	ERNAKULAM
544	Peringazha - Vallikkada road	2.10	ERNAKULAM
545	Vazhakulam - Kothamangalam road	2.96	ERNAKULAM
546	Pathakutty - Kalloorkkad road	1.78	ERNAKULAM
547	Vengachuvadu - Kallurkkad road	4.31	ERNAKULAM
548	Neerampuzha _ Kalloor road	0.60	ERNAKULAM
549	Sabarimala - Kodaikkanal road	0.58	ERNAKULAM
550	Neerampuzha _ Kalloor road	0.87	ERNAKULAM
551	Neerampuzha _ Kalloor road	0.24	ERNAKULAM
552	Kumaramangalam - Kallorkad road	3.02	ERNAKULAM
553	Nagapuzha - Kalloor road	2.65	ERNAKULAM
554	Muvattupuzha - Theni Road	0.56	ERNAKULAM
555	Muvattupuzha - Theni Road	0.47	ERNAKULAM
556	Punalur - Muvattupuzha Road	2.18	ERNAKULAM
557	Muvattupuzha - Theni	0.01	ERNAKULAM

Kerala State Disaster Management Plan, 2016

558	Neerampuzha _ Kallor road	0.41	ERNAKULAM
559	Vazhakulam - Kothamangalam road	1.00	ERNAKULAM
560	Muvattupuzha - Theni Road	0.15	ERNAKULAM
561	Muvattupuzha - Theni Road	0.07	ERNAKULAM
562	Muvattupuzha - Theni Road	0.17	ERNAKULAM
563	Avoly - Enanelloor road	1.58	ERNAKULAM
564	Muvattupuzha - Theni Road	0.63	ERNAKULAM
565	Muvattupuzha - Theni Road	0.26	ERNAKULAM
566	Muvattupuzha - Theni Road	3.77	ERNAKULAM
567	Muvattupuzha - Theni Road	2.06	ERNAKULAM
568	Punalur - Muvattupuzha Road	0.78	ERNAKULAM
569	Punalur - Muvattupuzha Road	0.10	ERNAKULAM
570	Adooparambu Kizhekkekara road	0.10	ERNAKULAM
571	Anicadu - Enanelloor road	2.33	ERNAKULAM
572	Avoli Karimattam Randar road	1.63	ERNAKULAM
573	Muvattupuzha - Theni Road	1.92	ERNAKULAM
574	Neerampuzha _ Kallor road	1.34	ERNAKULAM
575	Nagapuzha - Kallor road	1.27	ERNAKULAM
576	Sabarimala - Kodaikkanal road	0.87	ERNAKULAM
577	Muvattupuzha - Pampakuda road	0.75	ERNAKULAM
578	MC road	2.01	ERNAKULAM
579	Avoly - Enanelloor road	0.84	ERNAKULAM
580	Vazhakulam - Kothamangalam road	1.16	ERNAKULAM
581	Vazhakalakandam - Maruthur road	3.42	ERNAKULAM
582	Muvattupuzha Town road	0.29	ERNAKULAM
583	Ernakulam Thekkady Road	1.86	ERNAKULAM
584	MC road	0.20	ERNAKULAM
585	Punalur - Muvattupuzha Road	2.16	ERNAKULAM
586	Muvattupuzha Town road	0.29	ERNAKULAM
587	Muvattupuzha Town road	0.11	ERNAKULAM
588	Ernakulam Thekkady Road	0.09	ERNAKULAM
589	Punalur - Muvattupuzha Road	0.11	ERNAKULAM
590	Punalur - Muvattupuzha Road	0.43	ERNAKULAM
591	MC road	0.14	ERNAKULAM
592	Punalur - Muvattupuzha Road	0.11	ERNAKULAM
593	Anicadu - Enanelloor road	1.79	ERNAKULAM
594	Vazhakulam - Kothamangalam road	0.57	ERNAKULAM
595	Parapuzha Kallor road	0.04	ERNAKULAM
596	MC road	0.25	ERNAKULAM
597	Adooparambu Kizhekkekara road	1.18	ERNAKULAM
598	Muvattupuzha - Theni Road	2.56	ERNAKULAM
599	MC road	0.25	ERNAKULAM
600	Muvattupuzha Town road	0.15	ERNAKULAM

Kerala State Disaster Management Plan, 2016

601	Muvattupuzha Marady road	0.91	ERNAKULAM
602	Muvattupuzha Town road	0.26	ERNAKULAM
603	Asramamkunnur road	0.76	ERNAKULAM
604	Adooparambu Kizhekkekara road	2.27	ERNAKULAM
605	MC road	0.11	ERNAKULAM
606	Vazhakulam - Kothamangalam road	0.40	ERNAKULAM
607	Neerampuzha _ Kalloor road	2.41	ERNAKULAM
608	Avoli Karimattam Randar road	1.84	ERNAKULAM
609	Watch Station Enanelloor road	0.34	ERNAKULAM
610	Muvattupuzha Town road	0.60	ERNAKULAM
611	MC road	0.10	ERNAKULAM
612	Muvattupuzha Town road	0.20	ERNAKULAM
613	Muvattupuzha Town road	0.51	ERNAKULAM
614	Muvattupuzha Town road	0.26	ERNAKULAM
615	Watch Station Enanelloor road	1.12	ERNAKULAM
616	Adooparambu Kizhekkekara road	0.19	ERNAKULAM
617	Muvattupuzha Town road	0.09	ERNAKULAM
618	Watch Station Enanelloor road	2.39	ERNAKULAM
619	Muvattupuzha - Theni Road	0.25	ERNAKULAM
620	Sabarimala - Kodaikkanal road	1.28	ERNAKULAM
621	Vengalloor Kalloor Church road	0.59	ERNAKULAM
622	Muvattupuzha - Theni Road	2.23	ERNAKULAM
623	Neerampuzha _ Kalloor road	1.25	ERNAKULAM
624	Muvattupuzha Town road	0.72	ERNAKULAM
625	MC road	0.51	ERNAKULAM
626	MC road	0.02	ERNAKULAM
627	Muvattupuzha Town road	0.35	ERNAKULAM
628	Kallorkad - Kavakkadu road	1.88	ERNAKULAM
629	Ayavana - Kaloor road	4.61	ERNAKULAM
630	Muvattupuzha Town road	0.37	ERNAKULAM
631	NH 49	0.27	ERNAKULAM
632	Sabarimala - Kodaikkanal road	0.57	ERNAKULAM
633	Ayavana - Kaloor road	2.93	ERNAKULAM
634	NH 49	0.98	ERNAKULAM
635	NH 49	0.20	ERNAKULAM
636	MC road	0.51	ERNAKULAM
637	NH 49	0.81	ERNAKULAM
638	Avoli Karimattam Randar road	4.20	ERNAKULAM
639	NH 49	1.78	ERNAKULAM
640	Vazhakulam - Kothamangalam road	1.63	ERNAKULAM
641	Kakkadasseri - Kaliyar road	1.18	ERNAKULAM
642	Kadavoor Kalloor road	4.43	ERNAKULAM
643	Kakkadasseri - Kaliyar road	0.66	ERNAKULAM

Kerala State Disaster Management Plan, 2016

644	Kakkadasseri - Kaliyar road	3.10	ERNAKULAM
645	Kakkadasseri - Kaliyar road	0.41	ERNAKULAM
646	Pothanikkad - Kadavoor road	3.84	ERNAKULAM
647	Pothanikkad - Kadavoor road	1.77	ERNAKULAM
648	Kakkadasseri - Kaliyar road	0.31	ERNAKULAM
649	Kakkadasseri - Kaliyar road	2.59	ERNAKULAM
650	Kakkadasseri - Kaliyar road	0.40	ERNAKULAM
651	Kakkadasseri - Kaliyar road	0.33	ERNAKULAM
652	Sabarimala - Kodaikkanal road	2.11	ERNAKULAM
653	Kakkadasseri - Kaliyar road	1.52	ERNAKULAM
654	Kakkadasseri - Kaliyar road	0.33	ERNAKULAM
655	Kakkadasseri - Kaliyar road	3.42	ERNAKULAM
656	NH 49	1.50	ERNAKULAM
657	Kavumkara - Eramlloor road	2.28	ERNAKULAM
658	Puthuppady - Pothanicadu road	2.37	ERNAKULAM
659	Vazhakulam - Kothamangalam road	1.43	ERNAKULAM
660	Nirappu Attayam road	2.57	ERNAKULAM
661	Puthuppady - Pothanicadu road	0.50	ERNAKULAM
662	MC road	2.29	ERNAKULAM
663	Pothanikkad - Deviation road	2.00	ERNAKULAM
664	Paingattoor pothanikadu	1.07	ERNAKULAM
665	Puthuppady - Pothanicadu road	0.90	ERNAKULAM
666	Pothanikadu - Chathamattom road	0.93	ERNAKULAM
667	Pothanikadu - Chathamattom road	0.40	ERNAKULAM
668	Sabarimala - Kodaikkanal road	1.09	ERNAKULAM
669	MC road	0.99	ERNAKULAM
670	Puthuppady - Pothanicadu road	0.69	ERNAKULAM
671	Sabarimala - Kodaikkanal road	0.52	ERNAKULAM
672	Paipra- Nellikuzhi road	0.22	ERNAKULAM
673	Paingattoor Mullaringadu road	1.27	ERNAKULAM
674	Puthuppady - Pothanicadu road	0.43	ERNAKULAM
675	Pulinthanam - vettithara road	2.14	ERNAKULAM
676	Puthuppady - Pothanicadu road	0.39	ERNAKULAM
677	Paingattoor Mullaringadu road	2.25	ERNAKULAM
678	Pothanikadu - Chathamattom road	1.45	ERNAKULAM
679	Pothanikadu - Chathamattom road	1.51	ERNAKULAM
680	Kavumkara - Eramlloor road	1.06	ERNAKULAM
681	Paingattoor pothanikadu	1.24	ERNAKULAM
682	Paingattoor pothanikadu	1.42	ERNAKULAM
683	Pareekkanni Uppukuzhi Mavudi road	1.65	ERNAKULAM
684	Puthupady - Erumalapady road	2.84	ERNAKULAM
685	Ampalaapady Veetoor Road	1.00	ERNAKULAM
686	Puthuppady - Pothanicadu road	1.07	ERNAKULAM

Kerala State Disaster Management Plan, 2016

687	Puthuppady - Pothanicadu road	3.76	ERNAKULAM
688	NH 49	1.78	ERNAKULAM
689	Pareekkanni Uppukuzhi Mavudi road	0.52	ERNAKULAM
690	Chathamattom - Oorukuzhi road	1.34	ERNAKULAM
691	Paingattoor pothanikadu	0.30	ERNAKULAM
692	Sabarimala - Kodaikkanal road	0.81	ERNAKULAM
693	Paipra - Nirappu road	1.91	ERNAKULAM
694	Sabarimala - Kodaikkanal road	0.02	ERNAKULAM
695	Pareekkanni Uppukuzhi Mavudi road	1.48	ERNAKULAM
696	Pareekkanni Uppukuzhi Mavudi road	1.87	ERNAKULAM
697	Kavumkara - Eramloor road	0.44	ERNAKULAM
698	Paingattoor pothanikadu	0.42	ERNAKULAM
699	Chathamattom - Oorukuzhi road	0.44	ERNAKULAM
700	Paipra - Nirappu road	0.28	ERNAKULAM
701	Adivadu - Pallarimangalam road	0.45	ERNAKULAM
702	Kozhipilly - Adivadu road	0.23	ERNAKULAM
703	Paingattoor pothanikadu	0.53	ERNAKULAM
704	Adivadu - Pallarimangalam road	0.08	ERNAKULAM
705	Paingattoor pothanikadu	1.22	ERNAKULAM
706	Pulinthanam - vettithara road	1.12	ERNAKULAM
707	Adivadu - Pallarimangalam road	0.96	ERNAKULAM
708	Adivadu - Pallarimangalam road	1.06	ERNAKULAM
709	Adivadu - Pallarimangalam road	1.45	ERNAKULAM
710	Vazhakulam - Kothamangalam road	1.79	ERNAKULAM
711	Vazhakulam - Kothamangalam road	0.16	ERNAKULAM
712	Sabarimala - Kodaikkanal road	0.67	ERNAKULAM
713	Vellaramattom - Paimattom road	0.16	ERNAKULAM
714	Puthupady - Erumalapady road	0.98	ERNAKULAM
715	Ampalaapady Veetoor Road	2.85	ERNAKULAM
716	Sabarimala - Kodaikkanal road	0.28	ERNAKULAM
717	Chathamattom - Oorukuzhi road	2.42	ERNAKULAM
718	Kozhipilly - Adivadu road	1.26	ERNAKULAM
719	Adivadu - Pallarimangalam road	2.85	ERNAKULAM
720	missing	1.03	ERNAKULAM
721	Paimattom Manikinar road	0.40	ERNAKULAM
722	Kuthukuzhi - Peerikkanni road	2.46	ERNAKULAM
723	Sabarimala - Kodaikkanal road	0.49	ERNAKULAM
724	NH 49	1.66	ERNAKULAM
725	Chathamattom - Oorukuzhi road	1.80	ERNAKULAM
726	Puthupady - Erumalapady road	0.75	ERNAKULAM
727	Chathamattom - Oorukuzhi road	0.53	ERNAKULAM
728	Puthupady - Erumalapady road	0.13	ERNAKULAM
729	Sabarimala - Kodaikkanal road	0.36	ERNAKULAM

Kerala State Disaster Management Plan, 2016

730	Pareekkanni Uppukuzhi Mavudi road	4.55	ERNAKULAM
731	Adivadu - Madiyoor - Kuthukuzhy road	1.63	ERNAKULAM
732	Mannoor - Valakom road	0.15	ERNAKULAM
733	Mannoor - Irapuram road	0.16	ERNAKULAM
734	Kavalangadu Pareekkanni road	1.56	ERNAKULAM
735	Adivadu - Madiyoor - Kuthukuzhy road	0.19	ERNAKULAM
736	Paimattom Manikinar road	0.86	ERNAKULAM
737	Paimattom Manikinar road	0.58	ERNAKULAM
738	Vellaramattom - Paimattom road	0.20	ERNAKULAM
739	Chathamattom - Oorukuzhi road	3.16	ERNAKULAM
740	Vellaramattom - Paimattom road	2.29	ERNAKULAM
741	Paipra- Nellikuzhi road	2.99	ERNAKULAM
742	Puthupady - Erumalapady road	0.55	ERNAKULAM
743	Kavattumukku - kashai road	2.84	ERNAKULAM
744	Chathamattom - Oorukuzhi road	4.52	ERNAKULAM
745	Kozhipilly - Adivadu road	1.49	ERNAKULAM
746	Chathamattom - Oorukuzhi road	1.85	ERNAKULAM
747	MC road	4.73	ERNAKULAM
748	Mannoor - Valakom road	0.56	ERNAKULAM
749	Mannoor - Ponjassery	0.10	ERNAKULAM
750	Paipra- Nellikuzhi road	0.31	ERNAKULAM
751	Kavumkara - Eramlloor road	3.20	ERNAKULAM
752	Mannoor - Valakom road	0.14	ERNAKULAM
753	MC road	0.21	ERNAKULAM
754	missing	0.28	ERNAKULAM
755	Mannoor - Ponjassery	0.90	ERNAKULAM
756	Paipra- Nellikuzhi road	0.59	ERNAKULAM
757	Sabarimala - Kodaikkanal road	1.61	ERNAKULAM
758	Vazhakulam - Kothamangalam road	2.89	ERNAKULAM
759	Kozhipilly - Adivadu road	1.12	ERNAKULAM
760	missing	0.38	ERNAKULAM
761	Mannoor - Ponjassery	0.52	ERNAKULAM
762	Keezhillam - manary road	0.75	ERNAKULAM
763	MC road	0.71	ERNAKULAM
764	Adivadu - Madiyoor - Kuthukuzhy road	1.36	ERNAKULAM
765	Kuthukuzhi - Peerikkanni road	3.90	ERNAKULAM
766	Nadukani Avolichal road	0.24	ERNAKULAM
767	Keezhillam - manary road	1.25	ERNAKULAM
768	Sub Station - Cheruvattoor road	4.58	ERNAKULAM
769	NH 49	2.11	ERNAKULAM
770	Paipra- Nellikuzhi road	0.71	ERNAKULAM
771	Puthupady - Erumalapady road	1.97	ERNAKULAM
772	NH 49	4.49	ERNAKULAM

Kerala State Disaster Management Plan, 2016

773	MC road	0.66	ERNAKULAM
774	NH 49	0.41	ERNAKULAM
775	Approach road to M.A.College	1.17	ERNAKULAM
776	Kavalangadu Pareekanni road	2.93	ERNAKULAM
777	NH 49	0.10	ERNAKULAM
778	Adivadu - Madiyoor - Kuthukuzhy road	0.85	ERNAKULAM
779	NH 49	3.11	ERNAKULAM
780	Pulluvazhi - Thattamughal road	0.04	ERNAKULAM
781	Mannoor - Ponjassery	1.36	ERNAKULAM
782	Vazhakulam - Kothamangalam road	1.21	ERNAKULAM
783	NH 49	2.52	ERNAKULAM
784	NH 49	4.17	ERNAKULAM
785	Vazhakulam - Kothamangalam road	0.11	ERNAKULAM
786	NH 49	0.23	ERNAKULAM
787	Kothamangalam Town road	0.26	ERNAKULAM
788	NH 49	0.12	ERNAKULAM
789	panely - Muvattupuzha road	2.44	ERNAKULAM
790	Arakuzhamoozhi Paratheettel	1.78	ERNAKULAM
791	NH 49	0.15	ERNAKULAM
792	Mannoor - Ponjassery	0.53	ERNAKULAM
793	NH 49	0.92	ERNAKULAM
794	Aluva - Munnar road	0.21	ERNAKULAM
795	NH 49	0.46	ERNAKULAM
796	Keezhillam - Kurichilacode road	0.77	ERNAKULAM
797	Arakuzhamoozhi Paratheettel	0.78	ERNAKULAM
798	NH 49	0.44	ERNAKULAM
799	Kothamangalam - Perumbankuthu road	0.12	ERNAKULAM
800	Kothamangalam Town road	0.41	ERNAKULAM
801	Kothamangalam - Perumbankuthu road	0.01	ERNAKULAM
802	Mannoor - Ponjassery	0.05	ERNAKULAM
803	Kothamangalam Rest House road	0.31	ERNAKULAM
804	Kothamangalam - Perumbankuthu road	0.17	ERNAKULAM
805	Alumavu - Karoor road	0.24	ERNAKULAM
806	Kothamangalam Bye pass road	0.17	ERNAKULAM
807	Aluva - Munnar road	0.74	ERNAKULAM
808	Keezhillam - Kurichilacode road	0.43	ERNAKULAM
809	Kothamangalam - Perumbankuthu road	0.16	ERNAKULAM
810	Kothamangalam Bye pass road	1.03	ERNAKULAM
811	Kothamangalam - Perumbankuthu road	0.07	ERNAKULAM
812	Arakuzhamoozhi Paratheettel	1.33	ERNAKULAM
813	Kothamangalam Bye pass road	0.36	ERNAKULAM
814	Kothamangalam Bye pass road	0.93	ERNAKULAM
815	M.A.College - Thangalam road	1.28	ERNAKULAM

Kerala State Disaster Management Plan, 2016

816	Aluva - Munnar road	0.23	ERNAKULAM
817	Aluva - Munnar road	0.13	ERNAKULAM
818	Kothamangalam - Perumbankuthu road	0.08	ERNAKULAM
819	Kothamangalam - Kottapady road	0.20	ERNAKULAM
820	Alumavu - Karoor road	0.63	ERNAKULAM
821	Neriamangalam - Palamattom road (via) Avolichal	1.15	ERNAKULAM
822	Nadukani Avolichal road	4.45	ERNAKULAM
823	M.A.College - Thangalam road	0.36	ERNAKULAM
824	Kothamangalam - Kottapady road	0.27	ERNAKULAM
825	Kothamangalam - Kottapady road	0.12	ERNAKULAM
826	Pulluvazhi - Kallil road	1.75	ERNAKULAM
827	Paipra- Nellikuzhi road	3.80	ERNAKULAM
828	Aluva - Munnar road	2.33	ERNAKULAM
829	Pulluvazhi - Thattamughal road	1.48	ERNAKULAM
830	MC road	3.28	ERNAKULAM
831	Kothamangalam - Perumbankuthu road	0.86	ERNAKULAM
832	Nellikuzhu - Thrikkariyoor road	0.13	ERNAKULAM
833	Alumavu - Karoor road	1.82	ERNAKULAM
834	Aluva - Munnar road	0.41	ERNAKULAM
835	Alumavu - Karoor road	0.49	ERNAKULAM
836	Pulluvazhi - Kallil road	1.30	ERNAKULAM
837	Aluva - Munnar road	1.28	ERNAKULAM
838	Puthupady - Erumalapady road	3.11	ERNAKULAM
839	Aluva - Munnar road	0.31	ERNAKULAM
840	Kothamangalam - Kottapady road	1.14	ERNAKULAM
841	Kothamangalam - Kottapady road	0.13	ERNAKULAM
842	Nellikuzhu - Thrikkariyoor road	1.82	ERNAKULAM
843	Nadukani Avolichal road	5.53	ERNAKULAM
844	Nadukani Avolichal road	0.50	ERNAKULAM
845	Odakkali - Kallil	1.67	ERNAKULAM
846	MC road	1.00	ERNAKULAM
847	Thrikkariyoor -Nadukani road	2.89	ERNAKULAM
848	Keezhillam - Kurichilacode road	2.01	ERNAKULAM
849	Pulluvazhi - Kallil road	1.73	ERNAKULAM
850	Pulluvazhi - Kallil road	0.31	ERNAKULAM
851	Allappa - Valamboor road	2.13	ERNAKULAM
852	Thrikkariyoor -Nadukani road	6.36	ERNAKULAM
853	Nadukani Avolichal road	2.99	ERNAKULAM
854	Pulluvazhi - Kallil road	1.81	ERNAKULAM
855	Perumbavoor - Puthencruz road	0.89	ERNAKULAM
856	Pallathamkulangara beach road	0.64	ERNAKULAM
857	Vypin Pallipuram Road	0.08	ERNAKULAM
858	Keezhillam - Kurichilacode road	2.67	ERNAKULAM

Kerala State Disaster Management Plan, 2016

859	Kandanthara Ponnidanchira road	0.50	ERNAKULAM
860	Marampilly - South Vazhakulam road	0.64	ERNAKULAM
861	Thrikkariyoor - Vettilappara road	0.97	ERNAKULAM
862	Kadathi Kadakkanad	3.76	ERNAKULAM
863	Thaikavu Malayidamthuruthu Murivilangu	1.37	ERNAKULAM
864	Marampilly - Thadiyittaparambu-Malayidamthurthu-Thamarachal Road	0.82	ERNAKULAM
865	Perumbavoor - Aluva road	0.65	ERNAKULAM
866	Perumbavoor - Aluva road	1.01	ERNAKULAM
867	Perumbavoor - Aluva road	0.07	ERNAKULAM
868	Perumbavoor - Aluva road	0.02	ERNAKULAM
869	Keezhillam - Kurichilacode road	0.45	ERNAKULAM
870	Cherukunnam - Kallil road	1.01	ERNAKULAM
871	Raymangalam - Vaikara road	1.48	ERNAKULAM
872	Kothamangalam - Kottapady road	0.59	ERNAKULAM
873	Irumalappady Panipra Kottappady road	1.33	ERNAKULAM
874	Odakkali - Naganchery road	0.84	ERNAKULAM
875	Thrikkariyoor - Vettilappara road	0.06	ERNAKULAM
876	Raymangalam - Vaikara road	0.20	ERNAKULAM
877	Thrikkariyoor - Vettilappara road	0.07	ERNAKULAM
878	Thrikkariyoor Vadakkumbhagam road	0.02	ERNAKULAM
879	Thrikkariyoor Vadakkumbhagam road	0.14	ERNAKULAM
880	Odakkali - Kallil	1.42	ERNAKULAM
881	panely - Muvattupuzha road	3.63	ERNAKULAM
882	Kothamangalam - Kottapady road	2.69	ERNAKULAM
883	Odakkali - Naganchery road	1.14	ERNAKULAM
884	panely - Muvattupuzha road	0.39	ERNAKULAM
885	Aluva - Munnar road	2.77	ERNAKULAM
886	Odakkali - Kallil	0.40	ERNAKULAM
887	Aluva - Munnar road	0.20	ERNAKULAM
888	panely - Muvattupuzha road	0.07	ERNAKULAM
889	Odakkali - Naganchery road	2.19	ERNAKULAM
890	Perumbavoor - Puthencruz road	1.56	ERNAKULAM
891	Allappa - Valamboor road	2.15	ERNAKULAM
892	panely - Muvattupuzha road	0.35	ERNAKULAM
893	Neriamangalam Inchathotty road	5.11	ERNAKULAM
894	Perumbavoor - Puthencruz road	0.35	ERNAKULAM
895	Kadathi Kadakkanad	1.75	ERNAKULAM
896	MC road	2.24	ERNAKULAM
897	Kothamangalam - Perumbankuthu road	3.15	ERNAKULAM
898	Thottappadanapady Puliyampilly Salem	2.47	ERNAKULAM
899	MC road	0.19	ERNAKULAM
900	Manjapetty Ponjessery	0.50	ERNAKULAM
901	Kadathi Kadakkanad	0.62	ERNAKULAM

Kerala State Disaster Management Plan, 2016

902	Perumbavoor- Rayamangalam road	3.69	ERNAKULAM
903	Kothamangalam - Perumbankuthu road	1.89	ERNAKULAM
904	Oonjappa - Nadukani road	3.08	ERNAKULAM
905	Cherukunnam - Kallil road	2.13	ERNAKULAM
906	Aluva - Munnar road	1.86	ERNAKULAM
907	Thrikkariyoor - Vettilappara road	2.91	ERNAKULAM
908	Ramalloor Pindimana road	3.54	ERNAKULAM
909	Perumbavoor- Rayamangalam road	0.41	ERNAKULAM
910	Marampilly - South Vazhakulam road	0.53	ERNAKULAM
911	Aluva - Munnar road	0.43	ERNAKULAM
912	Aluva - Munnar road	2.57	ERNAKULAM
913	Aluva - Munnar road	2.97	ERNAKULAM
914	Kandanthara Ponnidanchira road	1.01	ERNAKULAM
915	Kandamthara - Private Bus Stand road	0.62	ERNAKULAM
916	Aluva - Munnar road	0.14	ERNAKULAM
917	MC road	1.79	ERNAKULAM
918	Perumbavoor - Puthencruz road	0.76	ERNAKULAM
919	Aluva - Munnar road	0.30	ERNAKULAM
920	Erappumgal - Vettampara road	2.85	ERNAKULAM
921	Kuruppamapdy Kootickal Vavely	2.01	ERNAKULAM
922	Aluva - Munnar road	0.15	ERNAKULAM
923	Perumbavoor- Rayamangalam road	1.74	ERNAKULAM
924	Manjapetty Ponjessery	2.30	ERNAKULAM
925	Aluva - Munnar road	1.24	ERNAKULAM
926	Thrikkariyoor - Vettilappara road	0.35	ERNAKULAM
927	Aluva - Munnar road	0.19	ERNAKULAM
928	Perumbavoor - Aluva road	1.52	ERNAKULAM
929	Perumbavoor - Aluva road	0.63	ERNAKULAM
930	Manjapetty Ponjessery	1.84	ERNAKULAM
931	Thrikkariyoor Vadakkumbhagam road	3.14	ERNAKULAM
932	Kuruppamapdy Kootickal Vavely	1.86	ERNAKULAM
933	Kuruppamapdy Kootickal Vavely	1.89	ERNAKULAM
934	Erappumgal - Vettampara road	0.27	ERNAKULAM
935	MC road	0.36	ERNAKULAM
936	Aluva - Munnar road	4.19	ERNAKULAM
937	Perumbavoor Town road	0.42	ERNAKULAM
938	Kuruppampadi koottichal road	0.77	ERNAKULAM
939	Perumbavoor Town road	0.44	ERNAKULAM
940	Irumalappady Panipra Kottappady road	3.94	ERNAKULAM
941	Kuruppampadi koottichal road	0.68	ERNAKULAM
942	Kothamangalam - Kottapady road	2.61	ERNAKULAM
943	Perumbavoor - Aluva road	2.38	ERNAKULAM
944	Kuruppampadi koottichal road	0.39	ERNAKULAM

Kerala State Disaster Management Plan, 2016

945	Kuruppampady Kootickal Vavely	2.11	ERNAKULAM
946	Perumbavoor Aluva road	1.87	ERNAKULAM
947	Kuruppampadi koottichal road	0.85	ERNAKULAM
948	Perumbavoor Town road	1.46	ERNAKULAM
949	Kuruppampady - Panamkuzhy road	0.46	ERNAKULAM
950	Kootumadham malamuri Valyachingara	4.54	ERNAKULAM
951	panely - Muvattupuzha road	3.34	ERNAKULAM
952	Kuruppampadi koottichal road	0.70	ERNAKULAM
953	Erappumgal - Vettampara road	0.70	ERNAKULAM
954	MC road	0.68	ERNAKULAM
955	Chengara - Malipara road	2.07	ERNAKULAM
956	Kuruppampadi koottichal road	1.17	ERNAKULAM
957	Kuruppampadi koottichal road	1.14	ERNAKULAM
958	Erappumgal - Vettampara road	0.22	ERNAKULAM
959	Kuruppampadi koottichal road	3.40	ERNAKULAM
960	Thrikkariyoor Vadakkumbhagam road	1.22	ERNAKULAM
961	Kuruppampady Kootikkal (via) Pallipady	2.15	ERNAKULAM
962	Thrikkariyoor - Vettilappara road	1.95	ERNAKULAM
963	Elaya Raja Palace road	2.68	ERNAKULAM
964	Thrikkariyoor - Vettilappara road	0.27	ERNAKULAM
965	Kuruppampady Kootikkal (via) Pallipady	1.26	ERNAKULAM
966	Perumbavoor _ Rayonpuram road	1.86	ERNAKULAM
967	Vallom - Rayonpuram road	0.24	ERNAKULAM
968	Vallom - Rayonpuram road	0.51	ERNAKULAM
969	Kuruppampadi koottichal road	2.62	ERNAKULAM
970	Thrikkariyoor Vadakkumbhagam road	0.90	ERNAKULAM
971	Thrikkariyoor - Vettilappara road	0.91	ERNAKULAM
972	Chengal-Chowara road	1.44	ERNAKULAM
973	Vallom - Rayonpuram road	0.93	ERNAKULAM
974	MC road	1.64	ERNAKULAM
975	Kuruppampadi koottichal road	2.13	ERNAKULAM
976	Sree moola nagaram-Vallamkadavu road	5.74	ERNAKULAM
977	Chengal-Chowara road	0.46	ERNAKULAM
978	Vypin Pallipuram Road	3.49	ERNAKULAM
979	Perumbavoor - Koovappady road	2.75	ERNAKULAM
980	Parallel road to Vypin pallipuram road	3.92	ERNAKULAM
981	Koovappadi - Kayyuthiyal - Pappanpadi	1.48	ERNAKULAM
982	Vaveli Kootickal road	2.14	ERNAKULAM
983	Erappumgal - Vettampara road	4.31	ERNAKULAM
984	Cherai beach road	1.46	ERNAKULAM
985	Vypin Pallipuram Road	0.60	ERNAKULAM
986	Paravur-Cherai road	2.55	ERNAKULAM
987	Paravur-Chathunadu road	0.68	ERNAKULAM

Kerala State Disaster Management Plan, 2016

988	Paravur-Cherai road	0.83	ERNAKULAM
989	Aluva-Paravoor road	0.06	ERNAKULAM
990	Road Around District Court	0.11	ERNAKULAM
991	Aluva-Paravoor road	0.13	ERNAKULAM
992	Keezhillam - Kurichilacode road	4.27	ERNAKULAM
993	Vallam - Panakuzhy road	2.10	ERNAKULAM
994	Perumbavoor - Koovappady road	1.27	ERNAKULAM
995	Herbert road-Kanjoor	0.90	ERNAKULAM
996	Herbert road-Kanjoor	1.42	ERNAKULAM
997	Paravur-Chathakadavu road	1.09	ERNAKULAM
998	NH 17	0.30	ERNAKULAM
999	Erappumgal - Vettampara road	1.62	ERNAKULAM
1000	NH 17	0.14	ERNAKULAM
1001	Thrikkadipilly road	1.71	ERNAKULAM
1002	NH 17	1.09	ERNAKULAM
1003	Thattukadavu-Paravoor market road	0.04	ERNAKULAM
1004	Thattukadavu-Chenddamangalam road	0.24	ERNAKULAM
1005	Kacheri canal road	0.44	ERNAKULAM
1006	Kalapachi-Velankadavu road	0.60	ERNAKULAM
1007	Pinavoorkudu road	2.15	ERNAKULAM
1008	Kothamangalam - Perumbankuthu road	10.23	ERNAKULAM
1009	Pinavoorkudu road	0.02	ERNAKULAM
1010	Kothamangalam - Perumbankuthu road	0.62	ERNAKULAM
1011	Peruvaram 15th Km-AP Road to Chendamangalam	0.15	ERNAKULAM
1012	Parambayam-Avanamcode	1.35	ERNAKULAM
1013	International Airport at Nedumbassery	1.57	ERNAKULAM
1014	NH 17	0.42	ERNAKULAM
1015	Kothamangalam - Perumbankuthu road	0.13	ERNAKULAM
1016	Pattanam-Puzhakaredath Machanthuruth road	1.48	ERNAKULAM
1017	Pattanam-Puzhakaredath Machanthuruth road	0.72	ERNAKULAM
1018	Nampilly Thottuva road	1.59	ERNAKULAM
1019	MC road	3.82	ERNAKULAM
1020	Akanad - Chundakuzhy road	2.15	ERNAKULAM
1021	Pralayakkadu - Kodanadu road	5.04	ERNAKULAM
1022	MC road	0.16	ERNAKULAM
1023	NH 47	0.50	ERNAKULAM
1024	Kariyad-Mattoor road	3.28	ERNAKULAM
1025	Vallam - Panakuzhy road	1.66	ERNAKULAM
1026	Kariyad-Mattoor road	0.32	ERNAKULAM
1027	Herbert road-Kanjoor	3.91	ERNAKULAM
1028	panely - Muvattupuzha road	5.65	ERNAKULAM
1029	Chengal-Chowara road	2.61	ERNAKULAM
1030	M.C Road	0.28	ERNAKULAM

Kerala State Disaster Management Plan, 2016

1031	Vallam - Panakuzhy road	0.46	ERNAKULAM
1032	Koovappadi - Kayyuthiyal - Pappanpadi	3.18	ERNAKULAM
1033	Kalady-Malayattoor road	0.13	ERNAKULAM
1034	Pattanam-Puzhakaredath Machanthuruth road	1.27	ERNAKULAM
1035	Vadakkakara-Munambam road	1.85	ERNAKULAM
1036	Vadakkakara-Munambam road	1.25	ERNAKULAM
1037	Kuruppampady - Panamkuzhy road	7.16	ERNAKULAM
1038	Angamaly-paravoor road	0.01	ERNAKULAM
1039	Chengamanad-Elavoor road	0.01	ERNAKULAM
1040	Nampilly Thottuva road	2.49	ERNAKULAM
1041	Ganapathyvilasom - Edavoor road	3.15	ERNAKULAM
1042	Kombanad - Panely road	1.41	ERNAKULAM
1043	Paravur-Chendamangalam Road Ist section	1.65	ERNAKULAM
1044	Kalady-Ashramam road	0.67	ERNAKULAM
1045	Kootumadham malamuri Valyachingara	6.32	ERNAKULAM
1046	Kombanad - Panely road	0.80	ERNAKULAM
1047	Thattukadavu-Chenddamangalam road	1.80	ERNAKULAM
1048	Kombanad - Panely road	2.67	ERNAKULAM
1049	Vallam - Panakuzhy road	0.47	ERNAKULAM
1050	Kalady-Malayattoor road	0.59	ERNAKULAM
1051	Kalady-Ashramam road	0.14	ERNAKULAM
1052	Kalady-Malayattoor road	0.26	ERNAKULAM
1053	Sringeri-Mutt road	0.20	ERNAKULAM
1054	Kariyad-Mattoor road	3.49	ERNAKULAM
1055	M.C Road	1.22	ERNAKULAM
1056	panely - Muvattupuzha road	1.02	ERNAKULAM
1057	Paravur-Chendumangalam Road 2nd Section	0.96	ERNAKULAM
1058	Paravur-Chendamangalam Road Ist section	0.38	ERNAKULAM
1059	Aluva - Munnar road	1.48	ERNAKULAM
1060	Paravur-Chendamangalam Road Ist section	0.03	ERNAKULAM
1061	H.S Chandramangalam to Western part of Chendamangalam	0.71	ERNAKULAM
1062	Mala-Elathikara road	1.24	ERNAKULAM
1063	Chengamanad-Elavoor road	0.81	ERNAKULAM
1064	Mala Elanthikara road	0.31	ERNAKULAM
1065	Kuruppampady - Panamkuzhy road	0.97	ERNAKULAM
1066	Paravur-Chendamangalam Road Ist section	0.28	ERNAKULAM
1067	Ayroor-Thuruthipuram Road	0.33	ERNAKULAM
1068	SA road - Janatha road, Vyttila	0.92	ERNAKULAM
1069	Chendamangalam-Karippaikadavu road	0.79	ERNAKULAM
1070	Angamaly-paravoor road	1.17	ERNAKULAM
1071	4th mile AA Road	1.95	ERNAKULAM
1072	Kalady-Manjapra road	0.57	ERNAKULAM
1073	M.C Road	1.03	ERNAKULAM

Kerala State Disaster Management Plan, 2016

1074	NH 47	1.97	ERNAKULAM
1075	Vallam - Panakuzhy road	1.72	ERNAKULAM
1076	Keezhillam - Kurichilacode road	3.48	ERNAKULAM
1077	Mala-Elathikara road	0.49	ERNAKULAM
1078	Mala Elanthikara road	0.34	ERNAKULAM
1079	NH 17	2.47	ERNAKULAM
1080	Pazhampilly thuruthu road	0.52	ERNAKULAM
1081	NH 17	0.08	ERNAKULAM
1082	Kalady-Malayattoor road	1.40	ERNAKULAM
1083	Angamaly-paravoor road	1.71	ERNAKULAM
1084	4th mile AA Road	1.00	ERNAKULAM
1085	Andipilly-Vadukapuram road	1.58	ERNAKULAM
1086	Pralayakkadu - Kodanadu road	2.60	ERNAKULAM
1087	Kodanad Thottuvu road	1.00	ERNAKULAM
1088	Kamartha Vimala	3.25	ERNAKULAM
1089	Angamaly-Manjaly road	0.85	ERNAKULAM
1090	Panathodu-Parakadavu road	0.28	ERNAKULAM
1091	Paravur-Chendumangalam Road 2nd Section	0.98	ERNAKULAM
1092	Kuriappilly south-Machanthurathui road	1.69	ERNAKULAM
1093	NH 17	0.17	ERNAKULAM
1094	NH 17	0.61	ERNAKULAM
1095	Pallamnada-kulikadavu road	0.74	ERNAKULAM
1096	Parallel road to Vypin pallipuram road	5.25	ERNAKULAM
1097	Kuruppampady - Panamkuzhy road	0.81	ERNAKULAM
1098	Shoolam-Parathattel road	1.55	ERNAKULAM
1099	SA road - Janatha road, Vyttila	2.72	ERNAKULAM
1100	Nampilly Thottuva road	3.88	ERNAKULAM
1101	Kuruppampady - Panamkuzhy road	0.23	ERNAKULAM
1102	Vypin Pallipuram Road	5.31	ERNAKULAM
1103	Kodanad Thottuvu road	0.54	ERNAKULAM
1104	Vallam - Panakuzhy road	0.83	ERNAKULAM
1105	Pralayakkadu - Kodanadu road	0.65	ERNAKULAM
1106	Vallam - Panakuzhy road	2.30	ERNAKULAM
1107	Angamaly-Railwaystation road	0.22	ERNAKULAM
1108	NH 47	0.92	ERNAKULAM
1109	M.C Road	2.18	ERNAKULAM
1110	Vallam - Panakuzhy road	2.68	ERNAKULAM
1111	Kalady-Malayattoor road	2.39	ERNAKULAM
1112	NH 47	0.21	ERNAKULAM
1113	Eravanthur Kochu kadavu road	0.00	ERNAKULAM
1114	Puthen velikara police station to Cochin state Frontie	0.99	ERNAKULAM
1115	Ayroor-Thuruthipuram Road	2.72	ERNAKULAM
1116	Angamaly-Manjaly road	2.87	ERNAKULAM

Kerala State Disaster Management Plan, 2016

1117	Vengoor-Nayathodu road	2.85	ERNAKULAM
1118	M.C Road	0.95	ERNAKULAM
1119	Old NH link road Junction to Moothakunnam	0.85	ERNAKULAM
1120	Approch road to Gothuruthu link road	1.21	ERNAKULAM
1121	Panathodu-Parakadavu road	1.07	ERNAKULAM
1122	NH 17	0.96	ERNAKULAM
1123	Moothakunnam-Munambam road	3.47	ERNAKULAM
1124	NH 17	0.00	ERNAKULAM
1125	Foot path in Gothuruth road	0.64	ERNAKULAM
1126	Foot path in Gothuruth road	0.73	ERNAKULAM
1127	Mala Elanthikara road	0.85	ERNAKULAM
1128	Old NH	0.11	ERNAKULAM
1129	Old NH link road Junction to Moothakunnam	0.09	ERNAKULAM
1130	M.C Road	0.46	ERNAKULAM
1131	Parakadavu-kochukadavu road	1.68	ERNAKULAM
1132	Panathodu-Parakadavu road	0.64	ERNAKULAM
1133	NH 47	0.61	ERNAKULAM
1134	NH Link road	0.78	ERNAKULAM
1135	M.C Road	0.43	ERNAKULAM
1136	Old NH	0.45	ERNAKULAM
1137	NH 17	0.56	ERNAKULAM
1138	Kuruppampady - Panamkuzhy road	1.50	ERNAKULAM
1139	NH 47	0.48	ERNAKULAM
1140	M.C Road	0.37	ERNAKULAM
1141	NH 47	0.07	ERNAKULAM
1142	karukutty-Moozhikulam road	2.02	ERNAKULAM
1143	Chengamanad-Elavoor road	2.98	ERNAKULAM
1144	Chettinada - Vadakkampilly road	1.32	ERNAKULAM
1145	Angamaly-Manjapra road	0.32	ERNAKULAM
1146	Campshed road	0.56	ERNAKULAM
1147	NH 47	0.32	ERNAKULAM
1148	Campshed road	0.39	ERNAKULAM
1149	Angamaly market landing road	0.66	ERNAKULAM
1150	karukutty-Moozhikulam road	0.27	ERNAKULAM
1151	Ayroor-Thuruthipuram Road	3.97	ERNAKULAM
1152	Kottappuram kotta road	0.06	ERNAKULAM
1153	Kottappuram kotta road	0.19	ERNAKULAM
1154	Angamaly-kodussery road	2.67	ERNAKULAM
1155	karukutty-Moozhikulam road	1.14	ERNAKULAM
1156	Puthen velikara police station to Cochin state Frontie	1.88	ERNAKULAM
1157	Vengoor-kidangoor road	2.46	ERNAKULAM
1158	Angamaly-Manjapra road	2.36	ERNAKULAM
1159	Charanelloor-Trace road	2.27	ERNAKULAM

Kerala State Disaster Management Plan, 2016

1160	Kalady-Manjapra road	3.58	ERNAKULAM
1161	Manjapra-Malayattour, FIT Kanimangalam road	1.56	ERNAKULAM
1162	Angamaly-Manjapra road	1.54	ERNAKULAM
1163	Kalady-Anappara road	4.50	ERNAKULAM
1164	Angamaly-Manjapra road	3.49	ERNAKULAM
1165	NH 47	1.26	ERNAKULAM
1166	Annamanada-Moozhikulam Road	2.14	ERNAKULAM
1167	Kalady-Anappara road	1.13	ERNAKULAM
1168	Chengamanad-Elavoor road	2.43	ERNAKULAM
1169	Bethlehem-kidangoor road	1.82	ERNAKULAM
1170	Mookkanoor-Ezhattumugham road	2.31	ERNAKULAM
1171	Kalady-Manjapra road	1.05	ERNAKULAM
1172	Manjapara-Chully road	0.25	ERNAKULAM
1173	karukutty-Moozhikulam road	2.51	ERNAKULAM
1174	karukutty-Moozhikulam road	4.27	ERNAKULAM
1175	Karakutty-Elavoor road	0.57	ERNAKULAM
1176	Karakutty-Elavoor road	1.98	ERNAKULAM
1177	NH 47	1.15	ERNAKULAM
1178	Mookkanoor-Ezhattumugham road	0.50	ERNAKULAM
1179	Manjapra-Malayattour, FIT Kanimangalam road	0.31	ERNAKULAM
1180	Bethlehem-kidangoor road	1.54	ERNAKULAM
1181	Karukutty-Azhakam road	1.58	ERNAKULAM
1182	NH 47	1.14	ERNAKULAM
1183	Karukutty-Azhakam road	1.87	ERNAKULAM
1184	Karukutty-Azhakam road	1.77	ERNAKULAM
1185	Mookkanoor-Ezhattumugham road	0.68	ERNAKULAM
1186	NH 47	0.39	ERNAKULAM
1187	Erayankudy road	1.63	ERNAKULAM
1188	Puliyannam-Mambra-Karukutty road	2.86	ERNAKULAM
1189	Kalady-Anappara road	3.18	ERNAKULAM
1190	Manjapara (Vadakkumbhagam Edakkunnu Junction)	1.92	ERNAKULAM
1191	Manjapra-Malayattour, FIT Kanimangalam road	2.30	ERNAKULAM
1192	Erayankudy road	0.52	ERNAKULAM
1193	NH 47	0.69	ERNAKULAM
1194	Erayankudy road	0.00	ERNAKULAM
1195	Karukutty-Mukkannara	4.60	ERNAKULAM
1196	NH 47	0.57	ERNAKULAM
1197	Kalady-Anappara-Poothamkutty road	1.07	ERNAKULAM
1198	Mookkanoor-Ezhattumugham road	2.26	ERNAKULAM
1199	Manjapara (Vadakkumbhagam Edakkunnu Junction)	1.28	ERNAKULAM
1200	Manjapara-Ayyampuzha road	6.45	ERNAKULAM
1201	Karakutty-Ezbattumugham road	2.86	ERNAKULAM
1202	Karakutty-Palissery road	1.74	ERNAKULAM

Kerala State Disaster Management Plan, 2016

1203	Manjapara (Vadakkumbhagam Edakkunnu Junction)		2.52	ERNAKULAM
1204	Mookkanoor-Ezhattumugham road		1.31	ERNAKULAM
1205	Blachipara-Palissery Road		2.02	ERNAKULAM
1206	Mookkanoor-Ezhattumugham road		2.23	ERNAKULAM
1207	Mookkanoor-Ezhattumugham road		0.19	ERNAKULAM
1208	Muringoor Ezhattu Mugham road		0.97	ERNAKULAM
1209	Muringoor Ezhattu Mugham road		4.64	ERNAKULAM
1210	Kottappuram kotta road		0.02	ERNAKULAM
1211	NH 47		0.00	ERNAKULAM
1212	Koothattukulam - Marika via Karamala road		0.00	ERNAKULAM
1213	Koothattukulam - Marika via Karamala road		0.00	ERNAKULAM
1214	Mylakombu - Madakkathanam road		0.00	ERNAKULAM
1215	Mylakombu - Madakkathanam road		0.00	ERNAKULAM
1216	Vengalloor Kalloor Church road		0.00	IDUKKI
1217	Manathoor Maniyakkumpara Road	md	0.16	IDUKKI
1218	Ramapuram - Marika Road	md	2.17	IDUKKI
1219	Ramamanagala Thodupuzha		2.15	IDUKKI
1220	Vazhithala Kuninji road		0.11	IDUKKI
1221	Punaloor -Muvattupuzha		3.18	IDUKKI
1222	Karikunnam Mattathipara road		0.55	IDUKKI
1223	Muttom Karikunnam Road		0.48	IDUKKI
1224	Punaloor -Muvattupuzha		0.89	IDUKKI
1225	Muttom Karikunnam Road		0.02	IDUKKI
1226	Vazhithala Kuninji road		2.92	IDUKKI
1227	Kuniji - Kooppukavala road		2.93	IDUKKI
1228	Kumarakam - Cambammedu - Cambum Road		0.41	IDUKKI
1229	Koothattukulam - Marika via Karamala road		0.06	IDUKKI
1230	Karimkunnam Purapuzha road		2.97	IDUKKI
1231	Kumarakam - Cambammedu - Cambum Road		0.25	IDUKKI
1232	Kumarakam - Cambammedu - Cambum Road		3.19	IDUKKI
1233	Vazhithala Kuninji road		2.49	IDUKKI
1234	Kumarakam - Cambammedu - Cambum Road		2.29	IDUKKI
1235	Punaloor -Muvattupuzha		2.68	IDUKKI
1236	Nedukandom Malankara road		0.30	IDUKKI
1237	Koothattukulam - Marika via Karamala road		0.43	IDUKKI
1238	Alapuzha - Madura Road		0.08	IDUKKI
1239	Kumarakam - Cambammedu - Cambum Road		1.23	IDUKKI
1240	Nediyassala - Purapuzha road		1.89	IDUKKI
1241	Alappuzha - Madura		0.32	IDUKKI
1242	Alappuzha - Madura		2.80	IDUKKI
1243	Punaloor -Muvattupuzha		1.26	IDUKKI
1244	Alappuzha - Madura		1.13	IDUKKI
1245	Punaloor -Muvattupuzha		0.03	IDUKKI

Kerala State Disaster Management Plan, 2016

1246	Alappuzha - Madura	0.03	IDUKKI
1247	Alappuzha - Madura	4.32	IDUKKI
1248	Manakkad Nediassala (via) Puthuperiyaram r	0.42	IDUKKI
1249	Punaloor -Muvattupuzha	1.12	IDUKKI
1250	Mariyil Kalungu chungam road	0.64	IDUKKI
1251	Punaloor -Muvattupuzha	0.16	IDUKKI
1252	Ernakulam - Thekkady	0.56	IDUKKI
1253	Sabarimala Kodaikanal road	0.44	IDUKKI
1254	Ernakulam - Thekkady	0.21	IDUKKI
1255	Punaloor -Muvattupuzha	0.45	IDUKKI
1256	Sabarimala Kodaikanal road	0.23	IDUKKI
1257	Punaloor -Muvattupuzha	0.31	IDUKKI
1258	Sabarimala Kodaikanal road	0.12	IDUKKI
1259	Punaloor -Muvattupuzha	0.14	IDUKKI
1260	Fish Market road	0.24	IDUKKI
1261	Thodupuzha - Puliyanmala	0.37	IDUKKI
1262	Punaloor -Muvattupuzha	0.12	IDUKKI
1263	Ambalam bypass link - PM road & Kanjiramatt	0.25	IDUKKI
1264	Punaloor -Muvattupuzha	0.12	IDUKKI
1265	Thodupuzha - Udumbanoor	0.17	IDUKKI
1266	Vazhithala Parakadavu road	1.80	IDUKKI
1267	Manakkad Nediassala (via) Puthuperiyaram r	1.46	IDUKKI
1268	Ernakulam - Thekkady	0.02	IDUKKI
1269	Puthiperiyaram - poothakavu road	4.78	IDUKKI
1270	Punaloor -Muvattupuzha	0.39	IDUKKI
1271	Alappuzha - Madura	1.61	IDUKKI
1272	Ramamanagala Thodupuzha	1.51	IDUKKI
1273	Ambalam bypass link - PM road & Kanjiramatt	0.43	IDUKKI
1274	Punaloor -Muvattupuzha	0.06	IDUKKI
1275	Manakkad Nediassala road	2.14	IDUKKI
1276	Manakkad Nediassala (via) Puthuperiyaram r	1.37	IDUKKI
1277	Manakkadu Kolani road	2.16	IDUKKI
1278	Manakkad Nediassala (via) Puthuperiyaram r	0.19	IDUKKI
1279	Ramamanagala Thodupuzha	0.16	IDUKKI
1280	Sabarimala Kodaikanal road	0.62	IDUKKI
1281	Alappuzha - Madura	0.30	IDUKKI
1282	Mylakombu - Madakkathanam road	0.69	IDUKKI
1283	Sabarimala Kodaikanal road	0.18	IDUKKI
1284	Alappuzha - Madura	1.51	IDUKKI
1285	Ramamanagala Thodupuzha	1.11	IDUKKI
1286	Thodupuzha Vadakkummuri road	0.61	IDUKKI
1287	Thodupuzha Vaniyapally road	0.16	IDUKKI
1288	Sabarimala Kodaikanal road	1.87	IDUKKI

Kerala State Disaster Management Plan, 2016

1289	Thodupuzha Vadakkummuri road		0.17	IDUKKI
1290	Punaloor -Muvattupuzha		0.81	IDUKKI
1291	Vazhithala Parakadavu road		1.06	IDUKKI
1292	Alappuzha - Madura		0.97	IDUKKI
1293	Punaloor -Muvattupuzha		0.84	IDUKKI
1294	Ernakulam - Thekkady		0.99	IDUKKI
1295	Punaloor -Muvattupuzha		0.64	IDUKKI
1296	Alappuzha - Madura		0.65	IDUKKI
1297	Ernakulam - Thekkady		1.11	IDUKKI
1298	Ernakulam - Thekkady		4.62	IDUKKI
1299	Sabarimala Kodaikanal road		0.76	IDUKKI
1300	Vengallur Kaloore Church road		1.70	IDUKKI
1301	Punalur - Muvattupuzha Road		0.04	IDUKKI
1302	Pullapallikandam Vellyanikadu temple road		1.19	IDUKKI
1303	Vazhakulam - Arikuzha road		0.11	IDUKKI
1304	Mylakombu - Madakkathanam road		1.25	IDUKKI
1305	Alappuzha - Madura		1.52	IDUKKI
1306	Alappuzha - Madura		0.89	IDUKKI
1307	Alappuzha - Madura		0.70	IDUKKI
1308	Alappuzha - Madura		0.62	IDUKKI
1309	Kumaramangalam Neerampuzha road		0.29	IDUKKI
1310	Sabarimala Kodaikanal road		0.81	IDUKKI
1311	Kumaramangalam Kodikkulam road		1.66	IDUKKI
1312	Alappuzha - Madura		1.22	IDUKKI
1313	Sabarimala Kodaikanal road		0.82	IDUKKI
1314	Uriyirikunnu Ezhallur road		1.66	IDUKKI
1315	Alappuzha - Madura		1.01	IDUKKI
1316	Perumkandam - Karooppaara road		0.83	IDUKKI
1317	Alappuzha - Madura		1.12	IDUKKI
1318	Perumkandam - Karooppaara road		1.55	IDUKKI
1319	Vazhakulam Kodikulam		2.28	IDUKKI
1320	Muvattupuzha - Theni		0.77	IDUKKI
1321	Muvattupuzha - Theni		2.99	IDUKKI
1322	Sabarimala - Kodaikkanal road		0.56	IDUKKI
1323	Parapuzha Kaloore road		3.96	IDUKKI
1324	West Kodikulam Kaliyar road		1.25	IDUKKI
1325	Vengalloor Kaloore Church road		0.33	IDUKKI
1326	Mylakombu - Madakkathanam road		0.00	IDUKKI
1327	Mylakombu - Madakkathanam road		0.00	IDUKKI
1328	Taliparamba Coorg Boarder road	md	0.73	KANNUR
1329		md	1.97	KANNUR
1330		md	1.08	KANNUR
1331	AmmanapparaPacheni Thiruvettoor Therandi Chapparap	md	0.86	KANNUR

Kerala State Disaster Management Plan, 2016

1332	Taliparamba Coorg Boarder road	md	1.92	KANNUR
1333		md	0.10	KANNUR
1334		md	2.13	KANNUR
1335	AmmanapparaPacheni Thiruvettoor Therandi Chapparap	md	1.78	KANNUR
1336	Pazhayara - Kallada road	md	5.19	KOLLAM
1337	Rifle Butt road	md	0.01	KOLLAM
1338	Small Bridge to H&C road	md	0.18	KOLLAM
1339	Thomas Stephan co road	md	1.58	KOLLAM
1340	NH 47	nh	3.13	KOLLAM
1341	DSP office H & C road	md	0.24	KOLLAM
1342	NH 47	nh	0.42	KOLLAM
1343	NH 47	nh	0.21	KOLLAM
1344	NH 47	nh	0.14	KOLLAM
1345	Karbal Jn to NH47-C (womens to SNC)	md	0.12	KOLLAM
1346	Karbal Jn to NH 47-B (Opposite Saradamadam)	md	0.11	KOLLAM
1347	Karbal Jn to NH 47-B (Opposite Saradamadam)	md	0.09	KOLLAM
1348	NH 47	nh	0.14	KOLLAM
1349	karbal Jn to NH 47-A (Womens to Javahar Jn)	md	0.17	KOLLAM
1350	Kadappakad - NH-47 (KappalandiMukku)	md	0.31	KOLLAM
1351	Kottarakkara- Sasthamkotta road	md	2.03	KOLLAM
1352	Adoor Sasthamkotta road	sh	0.62	KOLLAM
1353	Adoor Sasthamkotta road	sh	1.63	KOLLAM
1354	7th Mile A.S. road- Cheekkalakadavu road	md	2.13	KOLLAM
1355	Kadambattukonam road	md	1.30	KOLLAM
1356	Parippally Madathara road	sh	0.61	KOLLAM
1357	Parippally Madathara road	sh	0.21	KOLLAM
1358	NH 47	nh	1.17	KOLLAM
1359	Parippally Madathara road	sh	0.15	KOLLAM
1360	NH 47	nh	0.87	KOLLAM
1361	Varkala - Prippally - Madathara road	sh	1.60	KOLLAM
1362	Parippally - Elakamon road	md	0.54	KOLLAM
1363	Paravoor - Parippallu road	md	0.53	KOLLAM
1364	Paravoor - Parippallu road	md	0.45	KOLLAM
1365	Kulanada - Pallickal road	md	0.33	KOLLAM
1366	NH 47	nh	1.59	KOLLAM
1367	Kalluvathukkal - Velamannur road	md	0.81	KOLLAM
1368	Pulikkuzhithadom road	md	3.15	KOLLAM
1369	Kalluvathukkal - Velamannur road	md	1.17	KOLLAM
1370	Kalluvathukkal - Velamannur road	md	2.80	KOLLAM
1371	Chenthippil - Arayil road (Kalluvathukkal Panchayat)	md	1.45	KOLLAM
1372	Chadayamangalam Pallikkal	md	0.67	KOLLAM
1373	Chathanoor - Velinalloor road	md	0.65	KOLLAM
1374	Pallikkal - Vellinalloor road	md	0.16	KOLLAM

Kerala State Disaster Management Plan, 2016

1375	Pallimukku - Eravipuram road	md	0.43	KOLLAM
1376	Thattamala - Eravipuram road	md	0.31	KOLLAM
1377	Karinganoor - Attoorkonam - Pallickapuzha kadavu road	md	2.45	KOLLAM
1378	Panthraandumuri - valathungal road	md	0.02	KOLLAM
1379	NH 47	nh	0.03	KOLLAM
1380	Small Bridge to H&C road	md	0.42	KOLLAM
1381	Pallimukku - Eravipuram road	md	1.22	KOLLAM
1382	West End Cross road	md	0.08	KOLLAM
1383	Bharanicavu road	md	1.83	KOLLAM
1384	Kadappakad - NH-47 (KappalandiMukku)	md	0.08	KOLLAM
1385	Karbal jn to NH 47	md	0.05	KOLLAM
1386	Kollam - Ayoor road	md	0.82	KOLLAM
1387	Kollam - Ayoor road	md	1.24	KOLLAM
1388	Pallimukku - Ayathil road	md	2.90	KOLLAM
1389	Kollam - Ayoor road	md	2.08	KOLLAM
1390	Kollam - Ayoor road	md	1.65	KOLLAM
1391	Ezhappalam road	md	0.27	KOLLAM
1392	Peoples road	md	3.32	KOLLAM
1393	Alumoodu J. - St. Jude High School road	md	0.57	KOLLAM
1394	Kallumthazham - Kureepally road	md	3.99	KOLLAM
1395	Peoples road	md	0.43	KOLLAM
1396	Kallumthazham - Kureepally road	md	1.41	KOLLAM
1397	Kottiyam - Kundara road	md	0.06	KOLLAM
1398	Kottiyam - Kundara road	md	2.28	KOLLAM
1399	Keralapuram - Alumoodu road	md	2.61	KOLLAM
1400	Keralapuram - Ayoor road	md	0.81	KOLLAM
1401	Keralapuram - Ayoor road	md	2.54	KOLLAM
1402	Kollam - Elamballoor road	md	0.81	KOLLAM
1403	NH 208	nh	2.69	KOLLAM
1404	Karikkada road	md	0.43	KOLLAM
1405	C.P. road	md	0.39	KOLLAM
1406	NH 208	nh	0.87	KOLLAM
1407	Kottiyam - Kundara road	md	2.69	KOLLAM
1408	Karikkada road	md	0.60	KOLLAM
1409	NH 208	nh	0.96	KOLLAM
1410	C.P. road	md	1.05	KOLLAM
1411	Kundara - Nedumankavu road	md	0.28	KOLLAM
1412	Arumurikkada Thrippalazhikom Plakkode road	md	0.21	KOLLAM
1413	NH 208	nh	0.62	KOLLAM
1414	Kundara - Nedumankavu road	md	0.07	KOLLAM
1415	C.P. road	md	0.37	KOLLAM
1416	Kundara - Chittumala road	md	1.97	KOLLAM
1417	NH 208	nh	0.54	KOLLAM

Kerala State Disaster Management Plan, 2016

1418	Elampalloor - Adoor road	md	1.23	KOLLAM
1419	Mulavan - Kuthiramunapu road	md	0.72	KOLLAM
1420	Mulavan - Kuthiramunapu road	md	0.13	KOLLAM
1421	Elampalloor - Adoor road	md	0.37	KOLLAM
1422	Kundara - Chittumala road	md	2.53	KOLLAM
1423	Kallada - Poreekal road	md	2.50	KOLLAM
1424	Kallada - Poreekal road	md	0.26	KOLLAM
1425	Kallada - Puthoor road	md	0.91	KOLLAM
1426	7th Mile A.S. road- Cheekkalakadavu road	md	2.74	KOLLAM
1427	Kottarakkara- Sasthamkotta road	md	1.95	KOLLAM
1428	Kottarakkara- Sasthamkotta road	md	0.02	KOLLAM
1429	Chakkuvally - Sasthamnada road	md	0.34	KOLLAM
1430	Chakkuvally - Sasthamnada road	md	1.76	KOLLAM
1431	Sasthamkotta - Thamarakulam road	md	0.97	KOLLAM
1432	Panentamukku - Thodiyoor road	md	0.59	KOLLAM
1433	Chakkuvally - Malanada via Kallukuzhi road	md	4.06	KOLLAM
1434	Sooranadu - Thamarakkulam road	md	0.88	KOLLAM
1435	Manappally - Anayadi road	md	0.97	KOLLAM
1436	Sasthamkotta - Thamarakulam road	md	2.49	KOLLAM
1437	Pazhakulam - Anayadi road	md	0.30	KOLLAM
1438	Sasthamkotta - Thamarakulam road	md	0.10	KOLLAM
1439	Manappally - Anayadi road	md	2.31	KOLLAM
1440	Nellimugal - Thengamom Rd	md	0.25	KOLLAM
1441	Vellanathuruthu - Azheekkal road	md	0.20	KOLLAM
1442	Sasthamkotta - Thamarakulam road	md	1.69	KOLLAM
1443	Pazhakulam - Anayadi Rd	md	0.43	KOLLAM
1444	Sooranad Thamarakkulam road	md	0.56	KOLLAM
1445	Sasthamkotta - Charummoodu road	md	0.10	KOLLAM
1446	Pallikkal - Vellinalloor road	md	0.00	KOLLAM
1447	Sabarimala Koadikanal road	sh	0.52	KOTTAYAM
1448	Alurumpu-Kalaketty Road	md	1.60	KOTTAYAM
1449	Sabarimala Koadikanal road	sh	0.70	KOTTAYAM
1450	Pinnakkanadu Pazhaothadom Road	md	1.02	KOTTAYAM
1451	Kumarakom - Vechoor road	md	0.35	KOTTAYAM
1452	Vazhamattom Pinnakkanadu Road	md	1.04	KOTTAYAM
1453	Sabarimala Koadikanal road	sh	1.04	KOTTAYAM
1454	Vilakumadom - Chathankulam	md	1.19	KOTTAYAM
1455	Alappuzha - Changanacherry	sh	2.30	KOTTAYAM
1456	South approach Road to Manjoor Bridge	md	0.48	KOTTAYAM
1457	Kothanalloor Onamthuruthu Road	md	0.94	KOTTAYAM
1458	Anamala Kurumalloor Road	md	2.29	KOTTAYAM
1459	Ettumanoor - Ernakulam road	sh	0.04	KOTTAYAM
1460	Andoor Kudakkachira	md	0.92	KOTTAYAM

Kerala State Disaster Management Plan, 2016

1461	Pala Uzhavoor Road	md	0.58	KOTTAYAM
1462	Alappuzha Madurai road	sh	1.55	KOTTAYAM
1463	Alappuzha - Changanacherry	sh	0.45	KOTTAYAM
1464	Alappuzha - Madhura road	sh	1.03	KOTTAYAM
1465	Kaithakkal Canal Kallara Road	md	0.18	KOTTAYAM
1466	Ettumanoor Vechoor Road	md	0.31	KOTTAYAM
1467	Mattom Vechoor Road	md	3.45	KOTTAYAM
1468	Alappuzha - Changanacherry	sh	1.25	KOTTAYAM
1469	Ettumanoor Vechoor Road	md	0.75	KOTTAYAM
1470	Alappuzha - Changanacherry	sh	2.09	KOTTAYAM
1471	Ettumanoor Vechoor Road	md	3.34	KOTTAYAM
1472	Kurisuppally Thalappally Road	md	1.27	KOTTAYAM
1473	Onamthuruthu Kurumalloor Road	md	1.89	KOTTAYAM
1474	Kuruppunthara Neendoor Road	md	0.42	KOTTAYAM
1475	Nambiakulam Vedagiri Road	md	1.51	KOTTAYAM
1476	Kanakkary Vempally Road	md	0.57	KOTTAYAM
1477	Kothanalloor Onamthuruthu Road	md	0.42	KOTTAYAM
1478	Nambiakulam Railway Gate Parippally road	md	1.64	KOTTAYAM
1479	Nambiakulam Vedagiri Road	md	0.76	KOTTAYAM
1480	Ettumanoor - Ernakulam road	sh	1.63	KOTTAYAM
1481	MC Road	sh	0.67	KOTTAYAM
1482	Vempally - Kadapoor Road	md	0.26	KOTTAYAM
1483	MC Road	sh	0.12	KOTTAYAM
1484	Kanakkary Vempally Road	md	1.61	KOTTAYAM
1485	MC Road	sh	0.47	KOTTAYAM
1486	Vempally - Vayala Road	md	0.72	KOTTAYAM
1487	Ettumanoor - Ernakulam road	sh	0.98	KOTTAYAM
1488	Chakkapally Susannapalam Puvasserry road	md	2.43	KOTTAYAM
1489	Kothanalloor Onamthuruthu Road	md	1.42	KOTTAYAM
1490	MC Road	sh	0.34	KOTTAYAM
1491	Ettumanoor - Ernakulam road	sh	0.90	KOTTAYAM
1492	Kothanalloor Onamthuruthu Road	md	0.78	KOTTAYAM
1493	Alappuzha - Changanacherry	sh	5.43	KOTTAYAM
1494	MC Road	sh	0.25	KOTTAYAM
1495	Kanakkary Thottuva Road	md	1.81	KOTTAYAM
1496	Vempally Kothanalloor Road	md	1.54	KOTTAYAM
1497	Kuruppunthara Neendoor Road	md	2.06	KOTTAYAM
1498	Vempally Kothanalloor Road	md	1.78	KOTTAYAM
1499	Vempally Kothanalloor Road	md	0.23	KOTTAYAM
1500	MC Road	sh	0.41	KOTTAYAM
1501	Vayala - Koodalloor Road	md	0.02	KOTTAYAM
1502	Kadaplamattom Vempally Road	md	0.25	KOTTAYAM
1503	Kadaplamattom Vempally Road	md	2.13	KOTTAYAM

Kerala State Disaster Management Plan, 2016

1504	Kadaplamattom Vempally Road	md	0.58	KOTTAYAM
1505	Kaalikavu Vayala Road	md	1.65	KOTTAYAM
1506	Valakuzhy - Madayankunnu Road	md	0.05	KOTTAYAM
1507	Valakuzhy - Madayankunnu Road	md	0.02	KOTTAYAM
1508	Manjoor NSS HS jn to Hospital jn ch.0/00-1/500 (Malliyoor Bypass	md	2.02	KOTTAYAM
1509	Ettumanoor - Ernakulam road	sh	1.21	KOTTAYAM
1510	Kanakkary Thottuva Road	md	1.54	KOTTAYAM
1511	Kuruppunthara Neendoor Road	md	0.35	KOTTAYAM
1512	Vayala - Myladumpara Marangattupilly Road	md	0.59	KOTTAYAM
1513	Valakuzhy - Madayankunnu Road	md	0.71	KOTTAYAM
1514	MC Road	sh	1.15	KOTTAYAM
1515	Omalloor Elakkadu Road	md	1.70	KOTTAYAM
1516	Vayala - Myladumpara Marangattupilly Road	md	0.29	KOTTAYAM
1517	Omalloor Elakkadu Road	md	1.86	KOTTAYAM
1518	Vayala - Myladumpara Marangattupilly Road	md	0.25	KOTTAYAM
1519	Koovallor Valiyamaruthu Ellakad -harijan colony	md	0.26	KOTTAYAM
1520	Puthanangadi - Thaikkattuthara	md	1.06	KOTTAYAM
1521	Vayala - Myladumpara Marangattupilly Road	md	0.35	KOTTAYAM
1522	Ettumanoor - Ernakulam road	sh	0.72	KOTTAYAM
1523	Omalloor Elakkadu Road	md	3.40	KOTTAYAM
1524	Koovallor Valiyamaruthu Ellakad -harijan colony	md	0.05	KOTTAYAM
1525	Kunnukkkumpara Vattinga Road	md	0.80	KOTTAYAM
1526	Koovallor Valiyamaruthu Ellakad -harijan colony	md	0.89	KOTTAYAM
1527	Marangattupally Alackapally Road	md	1.31	KOTTAYAM
1528	Valakuzhy - Madayankunnu Road	md	1.74	KOTTAYAM
1529	Koovallor Valiyamaruthu Ellakad -harijan colony	md	1.90	KOTTAYAM
1530	Kuruvilangadu - kuruppunthara	md	1.52	KOTTAYAM
1531	Kanakkary Thottuva Road	md	3.20	KOTTAYAM
1532	MC Road	sh	2.18	KOTTAYAM
1533	Kuruvilangadu - kuruppunthara	md	0.21	KOTTAYAM
1534	Muttuchira Road	md	0.10	KOTTAYAM
1535	Uzhavoor Marangattupally Road	md	0.47	KOTTAYAM
1536	Kurichithanam Village Office Road	md	0.53	KOTTAYAM
1537	Kuruvilangadu - kuruppunthara	md	0.29	KOTTAYAM
1538	Kuruvilangadu - kuruppunthara	md	0.46	KOTTAYAM
1539	Kuravilangad town link road	md	0.53	KOTTAYAM
1540	Kuruvilangadu - kuruppunthara	md	0.11	KOTTAYAM
1541	MC Road	sh	0.47	KOTTAYAM
1542	Kuruvilangadu - kuruppunthara	md	1.39	KOTTAYAM
1543	Pala Kozha Road	md	2.53	KOTTAYAM
1544	Valakuzhy - Madayankunnu Road	md	1.36	KOTTAYAM
1545	MC Road	sh	0.40	KOTTAYAM
1546	Kuravilangad town link road	md	0.54	KOTTAYAM

Kerala State Disaster Management Plan, 2016

1547	MC Road	sh	0.02	KOTTAYAM
1548	Pala Kozha Road	md	2.21	KOTTAYAM
1549	Muttuchira Road	md	0.24	KOTTAYAM
1550	Mannakkanadu Kurichithanam Road	md	0.28	KOTTAYAM
1551	MC Road	sh	0.45	KOTTAYAM
1552	Pala Kozha Road	md	0.81	KOTTAYAM
1553	MC Road	sh	0.11	KOTTAYAM
1554	Muttankal Mukkolakunn Road	md	1.07	KOTTAYAM
1555	Pala Uzhavoor Road	md	0.24	KOTTAYAM
1556	Uzhavoor Marangattupally Road	md	1.94	KOTTAYAM
1557	Kurichithanam LPS - Kudakachira Road	md	1.15	KOTTAYAM
1558	Mannakkanadu Kurichithanam Road	md	2.52	KOTTAYAM
1559	Poovathunmkal -Kurichithanam Road	md	0.76	KOTTAYAM
1560	Pala Uzhavoor Road	md	0.49	KOTTAYAM
1561	Thottuva Vilayankodu Chayammukku Road	md	0.43	KOTTAYAM
1562	Shashttibdipoorthi Road	md	1.41	KOTTAYAM
1563	Arunassery-Kuravilangad road	md	1.81	KOTTAYAM
1564	Uzhavoor Marangattupally Road	md	0.65	KOTTAYAM
1565	Pala Uzhavoor Road	md	0.68	KOTTAYAM
1566	Mannackanad Poovathunkal Road (Pala Constituency)	md	2.47	KOTTAYAM
1567	Poovathunmkal -Kurichithanam Road	md	1.13	KOTTAYAM
1568	Chakkampuzha Edakkoly Road	md	0.42	KOTTAYAM
1569	Valavoor St. Thomas Mount Kalamukalam	md	1.06	KOTTAYAM
1570	Poovathunmkal -Kurichithanam Road	md	0.42	KOTTAYAM
1571	MC Road	sh	2.53	KOTTAYAM
1572	MC Road	sh	0.01	KOTTAYAM
1573	Kurianadu Velianoor Road	md	2.24	KOTTAYAM
1574	Uzhavoor - Sasthamkulam	md	1.35	KOTTAYAM
1575	Uzhavoor - Pulpara ? Kudakkachira Road	md	2.41	KOTTAYAM
1576	Kurianadu Velianoor Road	md	2.12	KOTTAYAM
1577	Uzhavoor Marangattupally Road	md	1.23	KOTTAYAM
1578	MC Road	sh	0.61	KOTTAYAM
1579	Kurianadu Velianoor Road	md	0.32	KOTTAYAM
1580	Uzhavoor - Edakkoly Road	md	0.29	KOTTAYAM
1581	Uzhavoor - Pulpara ? Kudakkachira Road	md	0.65	KOTTAYAM
1582	Poovathunkal - Maniyakkumpara Road ? Mundianippuram Road	md	2.64	KOTTAYAM
1583	Uzhavoor - Edakkoly Road	md	2.19	KOTTAYAM
1584	Kurianadu Velianoor Road	md	0.14	KOTTAYAM
1585	Uzhavoor - Edakkoly Road	md	1.35	KOTTAYAM
1586	Uzhavoor - Edakkoly Road	md	1.23	KOTTAYAM
1587	Kurianadu Velianoor Road	md	0.16	KOTTAYAM
1588	MC Road	sh	1.22	KOTTAYAM

Kerala State Disaster Management Plan, 2016

1589	Elanji-Uzhavoor-via-Alapuram road	md	2.71	KOTTAYAM
1590	Kurianadu Veliyannoor Road	md	0.50	KOTTAYAM
1591	Ramapuram - Kondadu ? Chakkampuzha Road	md	1.30	KOTTAYAM
1592	Uzhavoor - Chettukulam Road	md	1.44	KOTTAYAM
1593	Uzhavoor - Chettukulam Road	md	1.34	KOTTAYAM
1594	Kondadu Uzhavoor Road	md	1.60	KOTTAYAM
1595	Kozha-Njeezhoor road	md	2.04	KOTTAYAM
1596	Areekara Koodappalam Ramapuram Road	md	2.21	KOTTAYAM
1597	Ramapuram - Kondadu ? Chakkampuzha Road	md	0.97	KOTTAYAM
1598	Koothattukulam Ramapuram Road	md	0.49	KOTTAYAM
1599	Chenkallel Kommackal	md	0.76	KOTTAYAM
1600	Koothattukulam Ramapuram Road	md	0.12	KOTTAYAM
1601	Kappukala Pious Mount	md	0.74	KOTTAYAM
1602	MC Road	sh	0.91	KOTTAYAM
1603	Elanji-Uzhavoor-via-Alapuram road	md	1.85	KOTTAYAM
1604	Areekara Koodappalam Ramapuram Road	md	1.66	KOTTAYAM
1605	Kuppalam Chettukulam Amanakara Road	md	0.72	KOTTAYAM
1606	Kuppalam Chettukulam Amanakara Road	md	0.21	KOTTAYAM
1607	Plaveli - Muthuchira	md	1.70	KOTTAYAM
1608	MC Road	sh	0.56	KOTTAYAM
1609	MC Road	sh	0.08	KOTTAYAM
1610	Monippally- Kozhippil Pious Mount (Kuravilangadu)	md	2.90	KOTTAYAM
1611	Kurianad-vakkad-Cherumthadom road	md	1.80	KOTTAYAM
1612	Monippally-Mutholapuram road	md	0.29	KOTTAYAM
1613	Kurianadu Veliyannoor Road	md	1.99	KOTTAYAM
1614	Areekara Koodapulam	md	2.03	KOTTAYAM
1615	Kurianadu Veliyannoor Road	md	0.01	KOTTAYAM
1616	Kurianadu Veliyannoor Road	md	0.07	KOTTAYAM
1617	MC Road	sh	1.67	KOTTAYAM
1618	Kappukala Pious Mount	md	1.96	KOTTAYAM
1619	Areekara Keeripaimala	md	1.18	KOTTAYAM
1620	Areekara Keeripaimala	md	1.04	KOTTAYAM
1621	Kuppalam Chettukulam Amanakara Road	md	1.38	KOTTAYAM
1622	Uzhavoor Neerupathy Puthuveli Road	md	3.99	KOTTAYAM
1623	Areekara Puthuveli Road	md	2.32	KOTTAYAM
1624	Ramapuram - Marika Road	md	1.01	KOTTAYAM
1625	Neeramthanam Kurinji Road	md	0.22	KOTTAYAM
1626	Ramapuram - kadambanattuvathil	md	0.69	KOTTAYAM
1627	Kuppalam Chettukulam Amanakara Road	md	0.71	KOTTAYAM
1628	Koothattukulam Ramapuram Road	md	3.61	KOTTAYAM
1629	Koothattukulam Ramapuram Road	md	0.17	KOTTAYAM
1630	Neeramthanam Kurinji Road	md	0.62	KOTTAYAM
1631	Areekara Puthuveli Road	md	0.85	KOTTAYAM

Kerala State Disaster Management Plan, 2016

1632	Kurianadu Veliyannoor Road	md	1.94	KOTTAYAM
1633	MC Road	sh	2.74	KOTTAYAM
1634	Areekara Puthuveli Road	md	0.14	KOTTAYAM
1635	Puthuvely Veliyannoor Thamarakkad	md	1.73	KOTTAYAM
1636	Puthuvely Veliyannoor Thamarakkad	md	1.01	KOTTAYAM
1637	Areekara - Thamaracaudu	md	1.43	KOTTAYAM
1638	Puthuvely Veliyannoor Thamarakkad	md	0.47	KOTTAYAM
1639	Koothattukulam Ramapuram Road	md	1.22	KOTTAYAM
1640	MC Road	sh	0.47	KOTTAYAM
1641	Thalayolaparambu Puthuveli Road	md	1.24	KOTTAYAM
1642	Koothattukulam Ramapuram Road	md	0.89	KOTTAYAM
1643	Kurianadu Veliyannoor Road	md	1.18	KOTTAYAM
1644	Ramapuram - Neerathanam ? Poovakulam Road	md	7.19	KOTTAYAM
1645	MC Road	sh	1.27	KOTTAYAM
1646	Puthuvely Veliyannoor Thamarakkad	md	2.24	KOTTAYAM
1647	Ramapuram - Neerathanam ? Poovakulam Road	md	0.24	KOTTAYAM
1648	Puthuvely Veliyannoor Thamarakkad	md	0.75	KOTTAYAM
1649	Ramapuram - Neerathanam ? Poovakulam Road	md	1.60	KOTTAYAM
1650	Ramapuram - Marika Road	md	4.84	KOTTAYAM
1651	Alapuzha - Madura Road		0.40	KOTTAYAM
1652	Vazhithala Kuninji road		0.15	KOTTAYAM
1653	Alapuzha - Madura Road		0.32	KOTTAYAM
1654	Alapuzha - Madura Road		0.52	KOTTAYAM
1655	Vadakara - Chakkalappara road		0.13	KOTTAYAM
1656	Koothattukulam - Ramapuram road		0.01	KOTTAYAM
1657	Uzhavoor road		0.04	KOTTAYAM
1658	Punaloor -Muvattupuzha		0.03	KOTTAYAM
1659	MC road		0.02	KOTTAYAM
1660	Koothattukulam - Marika via Karamala road		0.39	KOTTAYAM
1661	Punalur - Moovattupuzha road	sh	0.45	KOTTAYAM
1662	Koothattukulam - Marika via Karamala road		0.00	KOTTAYAM
1663	Koothattukulam - Marika via Karamala road		0.00	KOTTAYAM
1664	Mukkathu Kadavu Mannur Valavu Road	md	0.04	KOZHIKKOD
1665	kappad-Thusharagiri-Adivaram-Road	sh	0.10	KOZHIKKOD
1666	Kumaraswami Raja narikkuni Road	md	2.62	KOZHIKKOD
1667	kappad-Thusharagiri-Adivaram-Road	sh	0.05	KOZHIKKOD
1668	kappad-Thusharagiri-Adivaram-Road	sh	1.57	KOZHIKKOD
1669	Palath Palolilthazham Road	md	1.41	KOZHIKKOD
1670	kappad-Thusharagiri-Adivaram-Road	sh	0.02	KOZHIKKOD
1671	kappad-Thusharagiri-Adivaram-Road	sh	1.47	KOZHIKKOD
1672	Puthiyangadi Ulliyeri Kuttiadi Chovva Bypass	sh	3.89	KOZHIKKOD
1673	Calicut Balussery Road	md	0.91	KOZHIKKOD
1674	NH 17	nh	4.40	KOZHIKKOD

Kerala State Disaster Management Plan, 2016

1675		md	1.47	KOZHIKKOD
1676		md	3.96	KOZHIKKOD
1677	Padanilam Nanminda Road	md	3.02	KOZHIKKOD
1678	kappad-Thusharagiri-Adivaram-Road	sh	0.06	KOZHIKKOD
1679	Kumaraswami Raja narikkuni Road	md	0.81	KOZHIKKOD
1680	kappad-Thusharagiri-Adivaram-Road	sh	0.18	KOZHIKKOD
1681	NH 17	nh	0.45	KOZHIKKOD
1682	kappad-Thusharagiri-Adivaram-Road	sh	0.67	KOZHIKKOD
1683	Avilora Puthalath Madavoormukku Road	md	1.58	KOZHIKKOD
1684	Arambaram-kanhiramukku Road	md	1.93	KOZHIKKOD
1685		md	1.60	KOZHIKKOD
1686	kakkoor narikkuni Road	md	0.46	KOZHIKKOD
1687	kappad-Thusharagiri-Adivaram-Road	sh	0.98	KOZHIKKOD
1688	Medical College Karanthur Road	md	1.22	KOZHIKKOD
1689	Velliparamabu Mayanad Road	md	1.38	KOZHIKKOD
1690	NH 212	nh	1.03	KOZHIKKOD
1691	Karikkamkulam Mankave-MLA Road	md	3.39	KOZHIKKOD
1692	Arambaram-kanhiramukku Road	md	1.36	KOZHIKKOD
1693	kappad-Thusharagiri-Adivaram-Road	sh	1.72	KOZHIKKOD
1694	kappad-Thusharagiri-Adivaram-Road	sh	1.21	KOZHIKKOD
1695		md	2.72	KOZHIKKOD
1696	Kappad-Pookad Road	md	1.59	KOZHIKKOD
1697	NH 17	nh	1.71	KOZHIKKOD
1698	Mukkathu Kadavu Mannur Valavu Road	md	1.18	KOZHIKKOD
1699	West Nallur karuvanthuruthy Road	md	0.54	KOZHIKKOD
1700	Feruke Munnar Kadalundy Road	md	0.28	KOZHIKKOD
1701	Feruke Munnar Kadalundy Road	md	0.29	KOZHIKKOD
1702	old Nh Road Feroke	md	0.25	KOZHIKKOD
1703	old Nh Road Feroke	md	0.21	KOZHIKKOD
1704	Meenchanda Beypoor Roa	md	0.29	KOZHIKKOD
1705	Beypoor Cheruvannur Road	md	1.27	KOZHIKKOD
1706	NH 17	nh	0.53	KOZHIKKOD
1707	NH 17	nh	0.84	KOZHIKKOD
1708	Cheruvannur kolathara Road	md	0.86	KOZHIKKOD
1709	Modern Kolathra Road	md	1.09	KOZHIKKOD
1710	Meenchanda Beypoor Roa	md	2.32	KOZHIKKOD
1711	Old Military Road at Beypore	md	2.68	KOZHIKKOD
1712	Panniyankara payyanakkal Meenchanda Road	md	0.80	KOZHIKKOD
1713	NH 17	nh	0.77	KOZHIKKOD
1714	NH 17	nh	0.46	KOZHIKKOD
1715	Meenchanda Beypoor Roa	md	0.44	KOZHIKKOD
1716	NH 17	nh	0.53	KOZHIKKOD
1717	Areekade olavanna Road	md	2.21	KOZHIKKOD

Kerala State Disaster Management Plan, 2016

1718	Kunnathupalam poolakadavu Road	md	0.85	KOZHIKKOD
1719	Kolathara Kolathara Chungam Kodinattumukku Road	md	3.35	KOZHIKKOD
1720	Kunnathupalam poolakadavu Road	md	0.24	KOZHIKKOD
1721	Kozhikode mini bypass road	md	1.68	KOZHIKKOD
1722	Valayanad Temple MIMS Hospital Eravathukunnu Road	md	0.42	KOZHIKKOD
1723	Valayanad Temple MIMS Hospital Eravathukunnu Road	md	1.28	KOZHIKKOD
1724		md	0.36	KOZHIKKOD
1725	NH 17	nh	0.68	KOZHIKKOD
1726	Kozhikode mini bypass road	md	1.07	KOZHIKKOD
1727	Thiruvananthapuram Odumbra Road	md	0.52	KOZHIKKOD
1728	kavilthazham odumbra Road	md	3.60	KOZHIKKOD
1729	Kozhikode mini bypass road	md	0.27	KOZHIKKOD
1730	Kunnathupalam poolakadavu Road	md	0.79	KOZHIKKOD
1731	NH 17	nh	1.44	KOZHIKKOD
1732		md	1.12	KOZHIKKOD
1733	Francis junction Mankavu kanniparamba Road	md	0.71	KOZHIKKOD
1734	Panniyankara payyanakkal Meenchanda Road	md	2.70	KOZHIKKOD
1735	NH 17	nh	0.33	KOZHIKKOD
1736	Francis junction Mankavu kanniparamba Road	md	1.67	KOZHIKKOD
1737	Pantheerankavau Manakkadavu Road	md	1.31	KOZHIKKOD
1738	Francis junction Mankavu kanniparamba Road	md	1.31	KOZHIKKOD
1739	Kozhikode mini bypass road	md	0.73	KOZHIKKOD
1740	NH 17	nh	0.49	KOZHIKKOD
1741	Kallai Railway station Manari Road to Bypass Road	md	1.63	KOZHIKKOD
1742	Francis junction Mankavu kanniparamba Road	md	2.06	KOZHIKKOD
1743	Kozhikode mini bypass road	md	0.46	KOZHIKKOD
1744	Francis junction Mankavu kanniparamba Road	md	0.11	KOZHIKKOD
1745	Francis junction Mankavu kanniparamba Road	md	2.52	KOZHIKKOD
1746	Guruvayurappan college Road	md	1.45	KOZHIKKOD
1747	Francis junction Mankavu kanniparamba Road	md	1.30	KOZHIKKOD
1748	NH 17	nh	1.09	KOZHIKKOD
1749	Francis junction Mankavu kanniparamba Road	md	1.03	KOZHIKKOD
1750	Karikkamkulam Mankave-MLA Road	md	1.01	KOZHIKKOD
1751	Pottammal Puthur Madham Road	md	0.75	KOZHIKKOD
1752	Francis junction Mankavu kanniparamba Road	md	0.32	KOZHIKKOD
1753	Mathara palazhi Road	md	2.47	KOZHIKKOD
1754	Pottammal Puthur Madham Road	md	0.18	KOZHIKKOD
1755	Pottammal Puthur Madham Road	md	4.48	KOZHIKKOD
1756	NH 17	nh	0.29	KOZHIKKOD
1757	NH 17	nh	0.66	KOZHIKKOD
1758	Palayam jail Road	md	0.28	KOZHIKKOD
1759	NH 212	nh	0.34	KOZHIKKOD

Kerala State Disaster Management Plan, 2016

1760	Puthiyapalam Chalappuram Kulluttankadavu Road	md	1.90	KOZHIKKOD
1761	Kozhikode mini bypass road	md	1.81	KOZHIKKOD
1762	Palayam jail Road	md	0.60	KOZHIKKOD
1763	Pottammal Puthur Madham Road	md	0.90	KOZHIKKOD
1764	Kozhikode mini bypass road	md	0.11	KOZHIKKOD
1765	Fransis Road Vengali gate	md	3.10	KOZHIKKOD
1766	Mananchira Puthiyara Pottammal Road	md	0.27	KOZHIKKOD
1767	Mananchira Puthiyara Pottammal Road	md	1.68	KOZHIKKOD
1768	NH 212	nh	0.24	KOZHIKKOD
1769	Mananchira Puthiyara Pottammal Road	md	0.43	KOZHIKKOD
1770	Mananchira Puthiyara Pottammal Road	md	0.14	KOZHIKKOD
1771	Karikkamkulam Mankave-MLA Road	md	1.43	KOZHIKKOD
1772	Beach Road Jn. CH fly over beach hospital Jn	md	0.94	KOZHIKKOD
1773	NH 17	nh	0.42	KOZHIKKOD
1774	Methottu Thazham Kommeri Mangavu	md	2.75	KOZHIKKOD
1775	Pottammal Puthur Madham Road	md	1.80	KOZHIKKOD
1776	Beach Road Jn. CH fly over beach hospital Jn	md	0.25	KOZHIKKOD
1777	NH 212	nh	0.14	KOZHIKKOD
1778	Karikkamkulam Mankave-MLA Road	md	0.28	KOZHIKKOD
1779	NH 212	nh	0.18	KOZHIKKOD
1780	Kozhikkod Mavoor Road	md	0.42	KOZHIKKOD
1781	Rajaji Ram Mohan Road	md	0.39	KOZHIKKOD
1782	Kozhikkod Mavoor Road	md	0.04	KOZHIKKOD
1783	Kozhikode mini bypass road	md	0.42	KOZHIKKOD
1784	Kozhikkod Mavoor Road	md	1.70	KOZHIKKOD
1785	Kozhikkod Mavoor Road	md	0.22	KOZHIKKOD
1786	Kozhikkod Mavoor Road	md	0.68	KOZHIKKOD
1787	Mananchira Puthiyara Pottammal Road	md	0.75	KOZHIKKOD
1788	Pottammal Puthur Madham Road	md	0.44	KOZHIKKOD
1789		md	0.84	KOZHIKKOD
1790	Fransis Road Vengali gate	md	0.89	KOZHIKKOD
1791	Gandhi Road Christian College Road	md	1.04	KOZHIKKOD
1792	NH 17	nh	0.85	KOZHIKKOD
1793	Gandhi Road Christian College Road	md	0.25	KOZHIKKOD
1794	NH 212	nh	0.66	KOZHIKKOD
1795	Kozhikkod Mavoor Road	md	0.67	KOZHIKKOD
1796	Gandhi Road Christian College Road	md	0.50	KOZHIKKOD
1797	Kozhikkod Mavoor Road	md	0.09	KOZHIKKOD
1798	Kuttikkattur Munduplam Road	md	2.71	KOZHIKKOD
1799	NH 212	nh	0.47	KOZHIKKOD
1800	NH 17	nh	0.49	KOZHIKKOD
1801	English church cross Road	md	0.11	KOZHIKKOD
1802	Kozhikkod Mavoor Road	md	2.25	KOZHIKKOD

Kerala State Disaster Management Plan, 2016

1803	Kozhikkod Mavoor Road	md	1.68	KOZHICKOD
1804	Kozhikkod Mavoor Road	md	0.39	KOZHICKOD
1805	kovoor chonanthodithazham Athanikkal Road	md	2.18	KOZHICKOD
1806	Kozhikkod Mavoor Road	md	2.49	KOZHICKOD
1807	Kozhikkod Mavoor Road	md	0.18	KOZHICKOD
1808	Kovoor Palazhi Old MLA Road	md	2.39	KOZHICKOD
1809	Kozhikkod Mavoor Road	md	1.37	KOZHICKOD
1810	NH 17	nh	0.34	KOZHICKOD
1811	Kozhikkod Mavoor Road	md	0.72	KOZHICKOD
1812	Nadakkavu Cross Road	md	0.25	KOZHICKOD
1813	NH 212	nh	0.50	KOZHICKOD
1814	Kozhikode mini bypass road	md	1.51	KOZHICKOD
1815	Medical College Karanthur Road	md	0.87	KOZHICKOD
1816	Kannadikkal Paroppodi Chevarambalam Thondayad Road	md	1.57	KOZHICKOD
1817	Chevayur-Malaparamba Road	md	2.15	KOZHICKOD
1818	NH 212	nh	1.17	KOZHICKOD
1819	Kozhikode mini bypass road	md	0.77	KOZHICKOD
1820	Chevayur-Malaparamba Road	md	1.49	KOZHICKOD
1821	Kozhikode mini bypass road	md	0.92	KOZHICKOD
1822	NH 212	nh	1.08	KOZHICKOD
1823	Karaparamba Malaparamba Road	md	0.38	KOZHICKOD
1824	Chethukdavau Medical College Road	md	0.81	KOZHICKOD
1825	Kunnamangalam Kuttikkattur Road	md	2.61	KOZHICKOD
1826	Karikkamkulam Mankave-MLA Road	md	1.04	KOZHICKOD
1827	Karaparamba Malaparamba Road	md	0.23	KOZHICKOD
1828	Karaparamba Malaparamba Road	md	0.25	KOZHICKOD
1829	Kunnamangalam Kuttikkattur Road	md	0.21	KOZHICKOD
1830	Kozhikode mini bypass road	md	0.89	KOZHICKOD
1831	NH 212	nh	1.36	KOZHICKOD
1832	Kannadikkal Paroppodi Chevarambalam Thondayad Road	md	1.46	KOZHICKOD
1833	NH 17	nh	2.59	KOZHICKOD
1834	Kozhikode mini bypass road	md	1.12	KOZHICKOD
1835	NH 212	nh	1.00	KOZHICKOD
1836	Vellimadukunu Kovoor Road	md	2.71	KOZHICKOD
1837	Karaparamba Malaparamba Road	md	2.03	KOZHICKOD
1838	Calicut Balussery Road	md	0.89	KOZHICKOD
1839	NH 212	nh	1.51	KOZHICKOD
1840	NH 212	nh	0.05	KOZHICKOD
1841	Moozhikkal kalandithazham Pallithazham	md	3.08	KOZHICKOD
1842	NH 212	nh	3.35	KOZHICKOD
1843	Medical College Karanthur Road	md	3.11	KOZHICKOD
1844	NH 17	nh	1.26	KOZHICKOD

Kerala State Disaster Management Plan, 2016

1845		md	2.09	KOZHIKKOD
1846	Kannadikkal Paroppodi Chevarambalam Thondayad Road	md	1.50	KOZHIKKOD
1847		md	4.33	KOZHIKKOD
1848	kakkodi Puthiyangadi Road	md	1.32	KOZHIKKOD
1849	East hill Ganapathikavu Road	md	1.61	KOZHIKKOD
1850	NH 212	nh	1.29	KOZHIKKOD
1851	kakkodi Puthiyangadi Road	md	0.14	KOZHIKKOD
1852	karaparamba kunduparamba Road	md	2.36	KOZHIKKOD
1853	Varatiyakku Chathankavu Peringolam Road	md	2.28	KOZHIKKOD
1854	NH 212	nh	0.75	KOZHIKKOD
1855	Kunnamangalam Kuttikkattur Road	md	1.87	KOZHIKKOD
1856	NH 212	nh	0.11	KOZHIKKOD
1857	kunnamangalam Agasthymuzhi Road	md	1.45	KOZHIKKOD
1858	kunnamangalam Agasthymuzhi Road	md	0.39	KOZHIKKOD
1859	kunnamangalam Agasthymuzhi Road	md	0.67	KOZHIKKOD
1860	Chethukdavau Medical College Road	md	3.67	KOZHIKKOD
1861	kakkodi Puthiyangadi Road	md	0.70	KOZHIKKOD
1862	Krishnan Nair Road	md	2.34	KOZHIKKOD
1863	NH 17	nh	0.81	KOZHIKKOD
1864	kunnamangalam Agasthymuzhi Road	md	0.81	KOZHIKKOD
1865	Calicut Balussery Road	md	1.65	KOZHIKKOD
1866	kakkodi Puthiyangadi Road	md	0.79	KOZHIKKOD
1867	kakkodi Puthiyangadi Road	md	1.37	KOZHIKKOD
1868	Fransis Road Vengali gate	md	5.56	KOZHIKKOD
1869	NH 17	nh	0.18	KOZHIKKOD
1870	Puthiyangadi puthiyappa Road	md	0.90	KOZHIKKOD
1871	Thamarasseri Varattikkal	md	1.10	KOZHIKKOD
1872	NH 212	nh	1.01	KOZHIKKOD
1873	Thevarkandy Pantheerpadam Kummangottuthazham road	md	1.82	KOZHIKKOD
1874	Calicut Balussery Road	md	0.92	KOZHIKKOD
1875		md	3.05	KOZHIKKOD
1876		md	2.57	KOZHIKKOD
1877	Thevarkandy Pantheerpadam Kummangottuthazham road	md	2.53	KOZHIKKOD
1878	Thevarkandy Pantheerpadam Kummangottuthazham road	md	1.10	KOZHIKKOD
1879	Fransis Road Vengali gate	md	1.64	KOZHIKKOD
1880	NH 17	nh	1.87	KOZHIKKOD
1881	Calicut Balussery Road	md	1.26	KOZHIKKOD
1882	Thamarasseri Varattikkal	md	1.23	KOZHIKKOD
1883		md	2.67	KOZHIKKOD
1884		md	0.67	KOZHIKKOD

Kerala State Disaster Management Plan, 2016

1885	Puthiyangadi Ulliyeri Kuttiadi Chovva Bypass	sh	2.16	KOZHIKKOD
1886		md	1.11	KOZHIKKOD
1887	Eranhikkal Mokavoor Kunduparamba Road	md	3.34	KOZHIKKOD
1888	Amsakacheri Cherukulam Road	md	0.14	KOZHIKKOD
1889	Thamarasseri Varattikkal	md	1.14	KOZHIKKOD
1890	Arambram Puttumanniithazham Road	md	1.68	KOZHIKKOD
1891		md	1.74	KOZHIKKOD
1892	Thevarkandy Pantheerpadam Kummangottuthazham road	md	1.84	KOZHIKKOD
1893		md	1.64	KOZHIKKOD
1894	Puthiyangadi Ulliyeri Kuttiadi Chovva Bypass	sh	0.48	KOZHIKKOD
1895	Arambram Puttumanniithazham Road	md	0.83	KOZHIKKOD
1896	NH 212	nh	2.34	KOZHIKKOD
1897	Padanilam Kalarikkandy Road	md	1.59	KOZHIKKOD
1898	Amsakacheri Cherukulam Road	md	1.63	KOZHIKKOD
1899	Calicut Balussery Road	md	0.97	KOZHIKKOD
1900	Calicut Balussery Road	md	0.26	KOZHIKKOD
1901	NH 212	nh	0.35	KOZHIKKOD
1902	Amsakacheri Cherukulam Road	md	4.01	KOZHIKKOD
1903		md	0.75	KOZHIKKOD
1904	Arambram Puttumanniithazham Road	md	2.34	KOZHIKKOD
1905	Padanilam Nanminda Road	md	0.45	KOZHIKKOD
1906		md	1.18	KOZHIKKOD
1907	Kumaraswami Raja narikkuni Road	md	0.60	KOZHIKKOD
1908	Kumaraswami Raja narikkuni Road	md	1.95	KOZHIKKOD
1909	Kumaraswami Raja narikkuni Road	md	2.39	KOZHIKKOD
1910	Pullaloor pymbalassery Road	md	0.40	KOZHIKKOD
1911		md	1.73	KOZHIKKOD
1912	Padanilam Nanminda Road	md	0.22	KOZHIKKOD
1913	Kumaraswami Raja narikkuni Road	md	0.32	KOZHIKKOD
1914	Pullaloor pymbalassery Road	md	1.69	KOZHIKKOD
1915	Muttanchery Mukkadangattuthazham Road	md	1.46	KOZHIKKOD
1916	mattupoilthazham Elamakkal Road	md	0.84	KOZHIKKOD
1917	Koduvally High School Azad Road	md	0.20	KOZHIKKOD
1918	Pullaloor pymbalassery Road	md	1.79	KOZHIKKOD
1919	Padanilam Nanminda Road	md	1.43	KOZHIKKOD
1920	Palath Palolilthazham Road	md	1.86	KOZHIKKOD
1921	Calicut Balussery Road	md	2.44	KOZHIKKOD
1922	Calicut Balussery Road	md	0.17	KOZHIKKOD
1923	Palath Palolilthazham Road	md	1.52	KOZHIKKOD
1924		md	2.05	KOZHIKKOD
1925	Arambaram-kanharamukku Road	md	2.47	KOZHIKKOD
1926	Koduvally High School Azad Road	md	2.01	KOZHIKKOD
1927	kappad-Thusharagiri-Adivaram-Road	sh	0.08	KOZHIKKOD

Kerala State Disaster Management Plan, 2016

1928	Koduvally Kattangal Mavoor Road	md	0.03	KOZHIKKOD
1929	Pymbalassery Madavormukku Road	md	1.37	KOZHIKKOD
1930	NH 212	nh	3.75	KOZHIKKOD
1931	kappad-Thusharagiri-Adivaram-Road	sh	0.13	KOZHIKKOD
1932	kappad-Thusharagiri-Adivaram-Road	sh	2.90	KOZHIKKOD
1933	Chelannur Pattarpalam Andikode Road	md	3.39	KOZHIKKOD
1934	Chelannur Pattarpalam Andikode Road	md	3.62	KOZHIKKOD
1935		md	2.47	KOZHIKKOD
1936	kakkoor narikkuni Road	md	0.96	KOZHIKKOD
1937		md	0.44	KOZHIKKOD
1938	kappad-Thusharagiri-Adivaram-Road	sh	0.50	KOZHIKKOD
1939	Poonoor Narikkuni Road	md	1.22	KOZHIKKOD
1940	NH 212	nh	2.16	KOZHIKKOD
1941	Kattilpeedika kannankadavu kappakadavu Road	md	3.07	KOZHIKKOD
1942	NH 212	nh	0.13	KOZHIKKOD
1943		md	1.44	KOZHIKKOD
1944		md	3.19	KOZHIKKOD
1945	Nellamkandy Elettilvattoli Road	md	0.63	KOZHIKKOD
1946	kappad-Thusharagiri-Adivaram-Road	sh	0.51	KOZHIKKOD
1947	Vengalam-Kappad Road	md	2.35	KOZHIKKOD
1948		md	2.01	KOZHIKKOD
1949	kakkoor narikkuni Road	md	2.08	KOZHIKKOD
1950		md	2.11	KOZHIKKOD
1951	Arambaram-kanhiramukku Road	md	1.52	KOZHIKKOD
1952		md	0.14	KOZHIKKOD
1953	kappad-Thusharagiri-Adivaram-Road	sh	0.15	KOZHIKKOD
1954		md	1.13	KOZHIKKOD
1955	Puthiyangadi Ulliyeri Kuttiadi Chowva Bypass	sh	2.57	KOZHIKKOD
1956	NH 17	nh	1.82	KOZHIKKOD
1957	kappad-Thusharagiri-Adivaram-Road	sh	1.12	KOZHIKKOD
1958		md	1.04	KOZHIKKOD
1959	kappad-Thusharagiri-Adivaram-Road	sh	1.10	KOZHIKKOD
1960	Calicut Balussery Road	md	2.54	KOZHIKKOD
1961	kakkoor narikkuni Road	md	0.82	KOZHIKKOD
1962	Calicut Balussery Road	md	0.02	KOZHIKKOD
1963	Avilora Puthalath Madavormukku Road	md	1.64	KOZHIKKOD
1964	Nellamkandy Elettilvattoli Road	md	1.51	KOZHIKKOD
1965		md	3.32	KOZHIKKOD
1966	Calicut Balussery Road	md	0.18	KOZHIKKOD
1967	Calicut Balussery Road	md	0.06	KOZHIKKOD
1968	kappad-Thusharagiri-Adivaram-Road	sh	2.59	KOZHIKKOD
1969		md	0.07	KOZHIKKOD
1970	Puthiyangadi Ulliyeri Kuttiadi Chowva Bypass	sh	0.70	KOZHIKKOD

Kerala State Disaster Management Plan, 2016

1971		md	1.00	KOZHIKKOD
1972	Avilora Puthalath Madavoomukku Road	md	2.40	KOZHIKKOD
1973	Poonoor Narikkuni Road	md	2.58	KOZHIKKOD
1974	kappad-Thusharagiri-Adivaram-Road	sh	0.44	KOZHIKKOD
1975		md	2.22	KOZHIKKOD
1976	NH 212	nh	0.30	KOZHIKKOD
1977	Poonoor Narikkuni Road	md	0.84	KOZHIKKOD
1978	Nellamkandy Elettivattoli Road	md	1.87	KOZHIKKOD
1979	kappad-Thusharagiri-Adivaram-Road	sh	3.90	KOZHIKKOD
1980		md	0.16	KOZHIKKOD
1981	kappad-Thusharagiri-Adivaram-Road	sh	0.22	KOZHIKKOD
1982		md	0.22	KOZHIKKOD
1983	Poonoor Narikkuni Road	md	0.11	KOZHIKKOD
1984		md	2.16	KOZHIKKOD
1985	Kottiyottuthazham Odumpara Palangad Road	md	2.26	KOZHIKKOD
1986		md	2.94	KOZHIKKOD
1987		md	1.48	KOZHIKKOD
1988		md	0.91	KOZHIKKOD
1989	Pookad Thoraikadavu Road	md	1.64	KOZHIKKOD
1990		md	1.09	KOZHIKKOD
1991	Pookad Thoraikadavu Road	md	1.68	KOZHIKKOD
1992		md	0.39	KOZHIKKOD
1993	Puthiyangadi Ulliyeri Kuttiadi Chovva Bypass	sh	2.79	KOZHIKKOD
1994	Kunnathara Thoraikadavu road	md	1.60	KOZHIKKOD
1995	Koottakkul-Blettil Vattoli Velliyoth Road	md	2.57	KOZHIKKOD
1996	Koottakkul-Blettil Vattoli Velliyoth Road	md	2.49	KOZHIKKOD
1997	Cheekakunnu koottakkil Iyyad	md	0.10	KOZHIKKOD
1998	Koottakkul-Blettil Vattoli Velliyoth Road	md	0.58	KOZHIKKOD
1999	Ekarool Kakkoor Road	md	2.39	KOZHIKKOD
2000	Cheekakunnu koottakkil Iyyad	md	0.69	KOZHIKKOD
2001	Cheekakunnu koottakkil Iyyad	md	1.87	KOZHIKKOD
2002	Match factory Chaliyar Kanhilassery Koolakkad	md	3.29	KOZHIKKOD
2003	NH 17	nh	3.42	KOZHIKKOD
2004	Chengottukavu Ullorkadavu Road	md	0.35	KOZHIKKOD
2005	kappad-Thusharagiri-Adivaram-Road	sh	5.52	KOZHIKKOD
2006	Calicut Balussery Road	md	4.23	KOZHIKKOD
2007	kappad-Thusharagiri-Adivaram-Road	sh	3.56	KOZHIKKOD
2008	Chengottukavu Ullorkadavu Road	md	0.98	KOZHIKKOD
2009	Puthiyangadi Ulliyeri Kuttiadi Chovva Bypass	sh	1.33	KOZHIKKOD
2010	Koomully Kolathar Road	md	3.40	KOZHIKKOD
2011	Chengottukavu Ullorkadavu Road	md	1.50	KOZHIKKOD
2012	Poonoor Narikkuni Road	md	2.94	KOZHIKKOD
2013	Ekarool Kakkoor Road	md	2.22	KOZHIKKOD

Kerala State Disaster Management Plan, 2016

2014	Koottakkul-Blettil Vattoli Velliyoth Road	md	2.61	KOZHIKKOD
2015	NH 17	nh	2.76	KOZHIKKOD
2016	Match factory Chaliyar Kanhilassery Koolakkad	md	2.58	KOZHIKKOD
2017		sh	0.56	KOZHIKKOD
2018		sh	1.17	KOZHIKKOD
2019	NH 17	nh	0.63	KOZHIKKOD
2020		sh	1.08	KOZHIKKOD
2021	Ekarool Kakkoor Road	md	0.93	KOZHIKKOD
2022		sh	0.07	KOZHIKKOD
2023		sh	1.26	KOZHIKKOD
2024	Elatteri Kuruvangad Road	md	2.58	KOZHIKKOD
2025		md	5.28	KOZHIKKOD
2026	Calicut Balussery Road	md	3.05	KOZHIKKOD
2027		sh	1.32	KOZHIKKOD
2028		sh	1.37	KOZHIKKOD
2029		sh	2.74	KOZHIKKOD
2030		sh	0.69	KOZHIKKOD
2031		sh	0.06	KOZHIKKOD
2032		md	5.70	KOZHIKKOD
2033	Puthiyangadi Ulliyeri Kuttiadi Chovva Bypass	sh	3.33	KOZHIKKOD
2034		sh	1.07	KOZHIKKOD
2035		sh	2.09	KOZHIKKOD
2036		sh	2.68	KOZHIKKOD
2037		sh	0.29	KOZHIKKOD
2038	Vattoli Mankayam Thechi Road	md	0.21	KOZHIKKOD
2039		sh	1.99	KOZHIKKOD
2040		sh	4.21	KOZHIKKOD
2041	Arapeedika kannadipoyil Kootalida Nadavanoor road	md	1.13	KOZHIKKOD
2042		md	1.35	KOZHIKKOD
2043	NH 17	nh	1.66	KOZHIKKOD
2044	Balussery Kurumboyil Vayalada Thalayad Road	md	1.16	KOZHIKKOD
2045		md	0.88	KOZHIKKOD
2046	Balusseri Kurachundu Road	md	1.66	KOZHIKKOD
2047		md	1.41	KOZHIKKOD
2048	NH 17	nh	0.68	KOZHIKKOD
2049	Koyilandy Muthambi Arikulam Anjampeedika Road	md	4.05	KOZHIKKOD
2050	Puthiyangadi Ulliyeri Kuttiadi Chovva Bypass	sh	1.57	KOZHIKKOD
2051		md	2.14	KOZHIKKOD
2052	Muthambi Arikulam road	md	0.17	KOZHIKKOD
2053	Naduvannur Mannankavu Urallur Muthambi Road	md	0.02	KOZHIKKOD
2054	Anelakadavu bappangad Road	md	6.08	KOZHIKKOD
2055	Puthiyangadi Ulliyeri Kuttiadi Chovva Bypass	sh	0.09	KOZHIKKOD
2056	Ekarool Kappiyil Poovampai Road	md	1.23	KOZHIKKOD

Kerala State Disaster Management Plan, 2016

2057	Balusseri Kurumboyil Vayalada Thalayad Road	md	1.21	KOZHIKKOD
2058	Arapeedika kannadipoyil Kootalida Nadavanoor road	md	1.80	KOZHIKKOD
2059	Vattoli Mankayam Thechi Road	md	3.68	KOZHIKKOD
2060		md	2.50	KOZHIKKOD
2061	NH 17	nh	2.47	KOZHIKKOD
2062	Muthambi Arikkulam road	md	0.52	KOZHIKKOD
2063	Arapeedika kannadipoyil Kootalida Nadavanoor road	md	0.45	KOZHIKKOD
2064	Koyilandy Muthambi Arikulam Anjampeedika Road	md	1.50	KOZHIKKOD
2065	Vasudevashramam High school Road	md	1.13	KOZHIKKOD
2066	Mundoth theruvathkadavu Kizhakkotukadavu Road	md	2.95	KOZHIKKOD
2067	Mundoth theruvathkadavu Kizhakkotukadavu Road	md	2.31	KOZHIKKOD
2068	NH 17	nh	2.10	KOZHIKKOD
2069	Mundoth theruvathkadavu Kizhakkotukadavu Road	md	1.07	KOZHIKKOD
2070	Naduvannur Mannankavu Urallur Muthambi Road	md	6.04	KOZHIKKOD
2071	Puthiyangadi Ulliyeri Kuttiadi Chovva Bypass	sh	2.05	KOZHIKKOD
2072	Moodadi town Munchukunnu Hill bazar Road	md	2.69	KOZHIKKOD
2073	Kollam Manchukunnu Akalapuzha Thikkodi Beach	md	3.14	KOZHIKKOD
2074	Muthambi Arikkulam road	md	2.09	KOZHIKKOD
2075	Koyilandy Muthambi Arikulam Anjampeedika Road	md	2.62	KOZHIKKOD
2076	Naduvannur Mannankavu Urallur Muthambi Road	md	2.79	KOZHIKKOD
2077	Puthiyangadi Ulliyeri Kuttiadi Chovva Bypass	sh	0.64	KOZHIKKOD
2078	Puthiyangadi Ulliyeri Kuttiadi Chovva Bypass	sh	0.34	KOZHIKKOD
2079	NH 17	nh	1.79	KOZHIKKOD
2080	Arapeedika kannadipoyil Kootalida Nadavanoor road	md	4.34	KOZHIKKOD
2081	Balusseri Kurachundu Road	md	4.81	KOZHIKKOD
2082	Balusseri Kurachundu Road	md	0.30	KOZHIKKOD
2083	Vanmugham Kizhoor Road	md	2.24	KOZHIKKOD
2084	Arapeedika kannadipoyil Kootalida Nadavanoor road	md	0.94	KOZHIKKOD
2085	Arapeedika kannadipoyil Kootalida Nadavanoor road	md	3.42	KOZHIKKOD
2086	Naduvannur Arikkulam Iringathu Road	md	3.43	KOZHIKKOD
2087	Kollam Manchukunnu Akalapuzha Thikkodi Beach	md	2.53	KOZHIKKOD
2088	Kollam Manchukunnu Akalapuzha Thikkodi Beach	md	1.65	KOZHIKKOD
2089	Balusseri Kurumboyil Vayalada Thalayad Road	md	3.26	KOZHIKKOD
2090	Koyilandy Muthambi Arikulam Anjampeedika Road	md	3.02	KOZHIKKOD
2091	Kollam Manchukunnu Akalapuzha Thikkodi Beach	md	0.11	KOZHIKKOD
2092	Naduvannur Arikkulam Iringathu Road	md	3.31	KOZHIKKOD
2093	Balusseri Kurachundu Road	md	1.54	KOZHIKKOD
2094	Kollam Nelladi Road Meppayoor road	md	7.38	KOZHIKKOD
2095	Naduvannur Arikkulam Iringathu Road	md	2.73	KOZHIKKOD
2096	Puthiyangadi Ulliyeri Kuttiadi Chovva Bypass	sh	3.07	KOZHIKKOD
2097	Kalpathur Velliyur kappummal Road	md	1.21	KOZHIKKOD
2098	Chalikkara Puliyottumukku Avaracumukku	md	2.95	KOZHIKKOD
2099	Kalpathur Velliyur kappummal Road	md	2.27	KOZHIKKOD

Kerala State Disaster Management Plan, 2016

2100	Permabra Chenoli Nochad Kavumatara Road	md	2.78	KOZHIKKOD
2101	Puthiyangadi Ulliyeri Kuttiadi Chowva Bypass	sh	0.51	KOZHIKKOD
2102	Naduvannur Arikkulam Iringathu Road	md	1.19	KOZHIKKOD
2103	Kollam Nelladi Road Meppayoor road	md	1.01	KOZHIKKOD
2104	Koyilandy Muthambi Arikulam Anjampeedika Road	md	1.97	KOZHIKKOD
2105	Theyyilappadi Irumpathingal Road	md	3.78	MALAPPURAM
2106	Chelari Parappnangadi Road	md	0.07	MALAPPURAM
2107	Tirur Kadalundi Road	md	2.49	MALAPPURAM
2108	Thottasseriyara Valiyaparamba Road	md	0.19	MALAPPURAM
2109	Kodakkad Vallikkunnu Railway station road	md	2.59	MALAPPURAM
2110	NH 17	nh	2.00	MALAPPURAM
2111	Kollanchina Pukayoor road	md	3.07	MALAPPURAM
2112	Chelari -Olakara Peruvallur Road	md	2.25	MALAPPURAM
2113	Chelari Parappnangadi Road	md	0.55	MALAPPURAM
2114	Tirur Kadalundi Road	md	2.49	MALAPPURAM
2115	Chelari -Olakara Peruvallur Road	md	1.89	MALAPPURAM
2116	Tirur Kadalundi Road	md	0.20	MALAPPURAM
2117	Kadalundi Chettarmedu Road	md	1.87	MALAPPURAM
2118	Parappanangadi Parakkadavu Road	md	0.29	MALAPPURAM
2119	Tirurangadi Muttichira Road	md	0.80	MALAPPURAM
2120	NH 17	nh	0.86	MALAPPURAM
2121	Tirurangadi Muttichira Road	md	0.47	MALAPPURAM
2122	NH 17	nh	1.09	MALAPPURAM
2123	Mutiiyara Irumpothingal road	md	3.43	MALAPPURAM
2124	Thottasseriyara Valiyaparamba Road	md	2.54	MALAPPURAM
2125	Chelari Parappnangadi Road	md	2.54	MALAPPURAM
2126	Chelari Parappnangadi Road	md	0.38	MALAPPURAM
2127	Kadalundi Chettarmedu Road	md	1.29	MALAPPURAM
2128	Irumbathingal Koottumoochi Athanikkal road	md	4.82	MALAPPURAM
2129	Kadappadi Pathikkuzhi road	md	2.58	MALAPPURAM
2130	University Parambil Peedika road	md	1.63	MALAPPURAM
2131	Kadalundi Chettarmedu Road	md	1.97	MALAPPURAM
2132	Kohinoor - puthurpallikal- Kumminiparamba road	md	3.20	MALAPPURAM
2133	Approach Road to Kottakadavu Bridge	md	2.08	MALAPPURAM
2134	NH 17	nh	0.27	MALAPPURAM
2135	Kadalundi Chettarmedu Road	md	2.87	MALAPPURAM
2136	Mukkathu Kadavu Mannur Valavu Road	md	0.73	MALAPPURAM
2137	NH 17	nh	1.63	MALAPPURAM
2138	Idimoozhikkal -Agrasala Parakkadavu road	md	4.72	MALAPPURAM
2139	NH 17	nh	2.21	MALAPPURAM
2140	Kottapuram Kakkancherry Road	md	3.50	MALAPPURAM
2141	Idimoozhikkal -Agrasala Parakkadavu road	md	3.19	MALAPPURAM
2142	NH 17	nh	0.20	MALAPPURAM

Kerala State Disaster Management Plan, 2016

2143	NH 49	nh	2.65	PALAKKAD
2144	Gopalapuram-Meenakshipuram road	md	1.12	PALAKKAD
2145	chittur Vannamada road	md	1.32	PALAKKAD
2146	Palakkad-Pollachi road	sh	1.25	PALAKKAD
2147	Palakkad-Pollachi road	sh	4.00	PALAKKAD
2148	Menonpara-Chullimada road	md	2.79	PALAKKAD
2149	Menonpara-Kanjikode road	md	0.81	PALAKKAD
2150	Kanjikkode-Para-Kunnachi-Kallukuttiyal road	md	5.25	PALAKKAD
2151	Menonpara-Kanjikode road	md	0.67	PALAKKAD
2152	NH 49	nh	1.03	PALAKKAD
2153	Kanjikkode bazar road	md	0.95	PALAKKAD
2154	Kanjikkode bazar road	md	0.76	PALAKKAD
2155	NH 49	nh	1.67	PALAKKAD
2156	Chullimada Rly.station road	md	0.04	PALAKKAD
2157	Adoor Sasthamkotta road	sh	0.03	PATHANAMTHITTA
2158	7th Mile A.S. road- Cheekkalakadavu road	md	0.11	PATHANAMTHITTA
2159	Nellimugal - Thengamom Rd	md	0.80	PATHANAMTHITTA
2160	Pazhakulam - Anayadi Rd	md	0.18	PATHANAMTHITTA
2161	Kadapra - Veeyapuram road	md	0.00	PATHANAMTHITTA
2162	Pannai - Theveri Rd km 0/000 to 6/300	md	5.13	PATHANAMTHITTA
2163	Niranom - Thottady Rd km 0/00 to 1/730	md	2.23	PATHANAMTHITTA
2164	Pazhakulam - Anayadi Rd	md	0.00	PATHANAMTHITTA
2165	Karinganoor - Attoorkonam - Pallickapuzha kadavu road	md	0.07	THIRUVANANTHAPURAM
2166	road inside fort	md	0.00	THIRUVANANTHAPURAM
2167	road inside fort	md	0.31	THIRUVANANTHAPURAM
2168	West fort to Puthenroad junction	md	0.40	THIRUVANANTHAPURAM
2169	Pazhavangadi west Fort road	md	0.29	THIRUVANANTHAPURAM
2170	West Fort - Ponnapuram - Kaithamukku	md	0.02	THIRUVANANTHAPURAM
2171	road inside fort	md	0.11	THIRUVANANTHAPURAM
2172	Pazhavangadi west Fort road	md	0.01	THIRUVANANTHAPURAM
2173	road inside fort	md	0.10	THIRUVANANTHAPURAM
2174	Pazhavangadi west Fort road	md	0.09	THIRUVANANTHAPURAM
2175	Contonment - beach road and Deviation aerodrom	md	0.27	THIRUVANANTHAPURAM
2176	Enchakkal - Pettah	md	1.80	THIRUVANANTHAPURAM

Kerala State Disaster Management Plan, 2016

2177	Main Central road	sh	0.29	THIRUVANANTHAP URAM
2178	Vembayam - Pallippuram road	md	1.81	THIRUVANANTHAP URAM
2179	Vembayam - Pallippuram road	md	0.31	THIRUVANANTHAP URAM
2180	Beemapally - Valiyathura	md	0.01	THIRUVANANTHAP URAM
2181	Beemapally - Valiyathura	md	0.41	THIRUVANANTHAP URAM
2182	Xaviour jun - Valiathura via Thaivilakam	md	0.06	THIRUVANANTHAP URAM
2183	Manacauad - Valiyathura	md	0.47	THIRUVANANTHAP URAM
2184	Manacauad - Valiyathura	md	0.39	THIRUVANANTHAP URAM
2185	Xaviour jun - Valiathura via Thaivilakam	md	0.47	THIRUVANANTHAP URAM
2186	Xaviour jun - Valiathura via Thaivilakam	md	0.35	THIRUVANANTHAP URAM
2187	Manacauad - Valiyathura	md	0.31	THIRUVANANTHAP URAM
2188	Inchakkal - Poonthura	md	0.19	THIRUVANANTHAP URAM
2189	Manacauad - Valiyathura	md	0.11	THIRUVANANTHAP URAM
2190	NH Kazhkkoottam	nh	0.10	THIRUVANANTHAP URAM
2191	Inchakkal - Poonthura	md	0.25	THIRUVANANTHAP URAM
2192	NH Kazhkkoottam	nh	0.21	THIRUVANANTHAP URAM
2193	Xaviour jun - Valiathura Airport	md	0.94	THIRUVANANTHAP URAM
2194	Valiyathura Sanghummugham	md	1.44	THIRUVANANTHAP URAM
2195	Air port junction to Cheelanthimukku	md	0.45	THIRUVANANTHAP URAM
2196	Manacauad - Valiyathura	md	0.22	THIRUVANANTHAP URAM
2197	Punthan road - Ponnada junction	md	0.87	THIRUVANANTHAP URAM
2198	Valiyathura Sanghummugham	md	0.36	THIRUVANANTHAP URAM
2199	Valiyathura Sanghummugham	md	0.37	THIRUVANANTHAP URAM
2200	Inchakkal - Poonthura	md	0.63	THIRUVANANTHAP URAM
2201	West fort to Puthenroad junction	md	0.53	THIRUVANANTHAP

Kerala State Disaster Management Plan, 2016

				URAM
2202	Customs House to Beach	md	0.52	THIRUVANANTHAP URAM
2203	Vallakkadavu to Arattugate	md	0.46	THIRUVANANTHAP URAM
2204	Attakkulangara Inchakkal	md	0.62	THIRUVANANTHAP URAM
2205	West fort to Puthenroad junction	md	0.14	THIRUVANANTHAP URAM
2206	Attakkulangara Inchakkal	md	0.26	THIRUVANANTHAP URAM
2207	Attakkulangara Inchakkal	md	0.05	THIRUVANANTHAP URAM
2208	West fort to Puthenroad junction	md	0.24	THIRUVANANTHAP URAM
2209	NH Kazhkkoottam	nh	0.97	THIRUVANANTHAP URAM
2210	West fort to Puthenroad junction	md	0.06	THIRUVANANTHAP URAM
2211	Inchakkal - Poonthura	md	0.43	THIRUVANANTHAP URAM
2212	road inside fort	md	0.20	THIRUVANANTHAP URAM
2213	road inside fort	md	0.14	THIRUVANANTHAP URAM
2214	road inside fort	md	0.37	THIRUVANANTHAP URAM
2215	Valiyathura Sanghummugham	md	0.55	THIRUVANANTHAP URAM
2216	West fort to Puthenroad junction	md	0.23	THIRUVANANTHAP URAM
2217	road inside fort	md	0.01	THIRUVANANTHAP URAM
2218	Karalkada to subashnagar	md	0.42	THIRUVANANTHAP URAM
2219	West fort to Karjiramvilakom	md	0.34	THIRUVANANTHAP URAM
2220	road inside fort	md	0.40	THIRUVANANTHAP URAM
2221	NH 47	nh	0.47	THIRUVANANTHAP URAM
2222	Kannanmoola - Pattom road	md	0.70	THIRUVANANTHAP URAM
2223	NH 47	nh	0.19	THIRUVANANTHAP URAM
2224	Plamoodu - Charachira road	md	0.95	THIRUVANANTHAP URAM
2225	Nanthancode junction to south approach road to Cliff house	md	0.18	THIRUVANANTHAP URAM

Kerala State Disaster Management Plan, 2016

2226	Pattom - Kowdiar road	md	0.10	THIRUVANANTHAP URAM
2227	Plamoodu - Marappalam loop road	md	0.39	THIRUVANANTHAP URAM
2228	Pattom - Kowdiar road	md	0.02	THIRUVANANTHAP URAM
2229	Pattom - Kowdiar road	md	0.38	THIRUVANANTHAP URAM
2230	road from YMR to Kurvankonam (Nagarkavu road)	md	0.11	THIRUVANANTHAP URAM
2231	Cliff House road	md	0.08	THIRUVANANTHAP URAM
2232	Nalumukku - Medical College road	md	0.91	THIRUVANANTHAP URAM
2233	Murinjalapam Medical College road	md	0.77	THIRUVANANTHAP URAM
2234	Upper meridian road	md	0.32	THIRUVANANTHAP URAM
2235	Medical College -Ulloor road	md	0.11	THIRUVANANTHAP URAM
2236	Pazhavangadi west Fort road	md	0.30	THIRUVANANTHAP URAM
2237	Pazhavangadi west Fort road	md	0.19	THIRUVANANTHAP URAM
2238	Pazhavangadi west Fort road	md	0.20	THIRUVANANTHAP URAM
2239	road inside fort	md	0.06	THIRUVANANTHAP URAM
2240	Overbridge to East Fort	md	0.11	THIRUVANANTHAP URAM
2241	Power House road (Melapazhavangadi to Chenthitta)	md	0.04	THIRUVANANTHAP URAM
2242	Canal road	md	0.19	THIRUVANANTHAP URAM
2243	Thakaraparambu road	md	0.10	THIRUVANANTHAP URAM
2244	Thakaraparambu road	md	0.48	THIRUVANANTHAP URAM
2245	road inside fort	md	0.12	THIRUVANANTHAP URAM
2246	Thakaraparambu road	md	0.00	THIRUVANANTHAP URAM
2247	Fort Hospital _ kaithamukku	md	0.16	THIRUVANANTHAP URAM
2248	Thakaraparambu road	md	0.17	THIRUVANANTHAP URAM
2249	Overbridge to East Fort	md	0.22	THIRUVANANTHAP URAM
2250	NH 47	nh	0.16	THIRUVANANTHAP

Kerala State Disaster Management Plan, 2016

				URAM
2251	West Fort - Ponnapuram - Kaithamukku	md	0.61	THIRUVANANTHAP URAM
2252	Fort Hospital _ kaithamukku	md	0.25	THIRUVANANTHAP URAM
2253	Karalkada to subashnagar	md	0.60	THIRUVANANTHAP URAM
2254	Overbridge Collectorate uppindamoodu junction	md	0.20	THIRUVANANTHAP URAM
2255	North Fort - Uppilamoodu	md	0.36	THIRUVANANTHAP URAM
2256	Canal road	md	0.67	THIRUVANANTHAP URAM
2257	Kaithamukku Pettah	md	0.19	THIRUVANANTHAP URAM
2258	Fort Hospital _ kaithamukku	md	0.12	THIRUVANANTHAP URAM
2259	North Fort - Uppilamoodu	md	0.03	THIRUVANANTHAP URAM
2260	Pulimoodu Kaithamukku	md	0.19	THIRUVANANTHAP URAM
2261	Pulimoodu Kaithamukku	md	0.05	THIRUVANANTHAP URAM
2262	Overbridge Collectorate uppindamoodu junction	md	0.51	THIRUVANANTHAP URAM
2263	Overbridge Collectorate uppindamoodu junction	md	0.16	THIRUVANANTHAP URAM
2264	Kaithamukku Pettah	md	0.70	THIRUVANANTHAP URAM
2265	Kalappadakkadavu Chakkai	md	1.80	THIRUVANANTHAP URAM
2266	Ayurveda college to Chettikulangara	md	0.23	THIRUVANANTHAP URAM
2267	NH 47	nh	0.31	THIRUVANANTHAP URAM
2268	Pulimoodu Kaithamukku	md	0.31	THIRUVANANTHAP URAM
2269	Ayurveda college - Old GPO	md	0.35	THIRUVANANTHAP URAM
2270	Karalkada to subashnagar	md	0.78	THIRUVANANTHAP URAM
2271	Contonment - beach road and Deviation aerodrom	md	0.24	THIRUVANANTHAP URAM
2272	NH Kazhkkoottam	nh	1.83	THIRUVANANTHAP URAM
2273	Contonment - beach road and Deviation aerodrom	md	0.22	THIRUVANANTHAP URAM
2274	West fort to Karjiramvilakom	md	1.54	THIRUVANANTHAP URAM

Kerala State Disaster Management Plan, 2016

2275	Statue to collectorate	md	0.38	THIRUVANANTHAP URAM
2276	Contonment - beach road and Deviation aerodrom	md	0.19	THIRUVANANTHAP URAM
2277	Karalkada - Kavaradi junction	md	0.69	THIRUVANANTHAP URAM
2278	Pulimoodu Kaithamukku	md	0.55	THIRUVANANTHAP URAM
2279	NH 47	nh	0.40	THIRUVANANTHAP URAM
2280	Contonment - beach road and Deviation aerodrom	md	0.08	THIRUVANANTHAP URAM
2281	Kaithamukku Pettah	md	0.62	THIRUVANANTHAP URAM
2282	Contonment - beach road and Deviation aerodrom	md	0.01	THIRUVANANTHAP URAM
2283	Pulimoodu to Residency	md	0.22	THIRUVANANTHAP URAM
2284	Manjalikkulam road	md	0.64	THIRUVANANTHAP URAM
2285	Pulimoodu to Residency	md	0.14	THIRUVANANTHAP URAM
2286	Contonment - beach road and Deviation aerodrom	md	0.81	THIRUVANANTHAP URAM
2287	Contonment - beach road and Deviation aerodrom	md	0.76	THIRUVANANTHAP URAM
2288	SMSM Institute to Government Press	md	0.13	THIRUVANANTHAP URAM
2289	Manjalikkulam road	md	0.10	THIRUVANANTHAP URAM
2290	road around Secretariate and Maidan	md	0.12	THIRUVANANTHAP URAM
2291	NH 47	nh	0.18	THIRUVANANTHAP URAM
2292	road around Secretariate and Maidan	md	0.16	THIRUVANANTHAP URAM
2293	Contonment - beach road and Deviation aerodrom	md	0.22	THIRUVANANTHAP URAM
2294	Contonment - beach road and Deviation aerodrom	md	0.33	THIRUVANANTHAP URAM
2295	Contonment - beach road and Deviation aerodrom	md	0.00	THIRUVANANTHAP URAM
2296	Nalumukku to Collectorate	md	1.06	THIRUVANANTHAP URAM
2297	Contonment - beach road and Deviation aerodrom	md	0.04	THIRUVANANTHAP URAM
2298	Contonment - beach road and Deviation aerodrom	md	0.42	THIRUVANANTHAP URAM
2299	Vanchiyoor Pattoor road	md	0.50	THIRUVANANTHAP

Kerala State Disaster Management Plan, 2016

				URAM
2300	Contonment - beach road and Deviation aerodrom	md	0.02	THIRUVANANTHAP URAM
2301	NH 47	nh	0.20	THIRUVANANTHAP URAM
2302	NH 47	nh	0.05	THIRUVANANTHAP URAM
2303	road around Secretariate and Maidan	md	0.37	THIRUVANANTHAP URAM
2304	Statue to collectorate	md	1.19	THIRUVANANTHAP URAM
2305	NH 47	nh	0.23	THIRUVANANTHAP URAM
2306	Nalumukku - Medical College road	md	0.55	THIRUVANANTHAP URAM
2307	Kannanmoola - Pallimukku road	md	0.55	THIRUVANANTHAP URAM
2308	AKG Centre road	md	0.24	THIRUVANANTHAP URAM
2309	Contonment - beach road and Deviation aerodrom	md	0.45	THIRUVANANTHAP URAM
2310	Pattoor - PMG road	md	0.75	THIRUVANANTHAP URAM
2311	Ophthalmic - Mulavana road	md	0.15	THIRUVANANTHAP URAM
2312	road connecting Museum to Nandavanam	md	1.49	THIRUVANANTHAP URAM
2313	underpass	under	0.07	THIRUVANANTHAP URAM
2314	road connecting Museum to Nandavanam	md	0.16	THIRUVANANTHAP URAM
2315	NH 47	nh	0.34	THIRUVANANTHAP URAM
2316	Contonment - beach road and Deviation aerodrom	md	0.35	THIRUVANANTHAP URAM
2317	Nalumukku - Medical College road	md	0.31	THIRUVANANTHAP URAM
2318	underpass	under	0.19	THIRUVANANTHAP URAM
2319	NH 47	nh	0.04	THIRUVANANTHAP URAM
2320	road connecting RBI JUN to Nandavanam	md	0.18	THIRUVANANTHAP URAM
2321	underpass	under	0.16	THIRUVANANTHAP URAM
2322	Pattoor - PMG road	md	0.23	THIRUVANANTHAP URAM
2323	Ophthalmic - Mulavana road	md	0.22	THIRUVANANTHAP URAM

Kerala State Disaster Management Plan, 2016

2324	Ophthalmic - Mulavana road	md	0.01	THIRUVANANTHAP URAM
2325	General Hospital - Thambooranmukku road	md	0.19	THIRUVANANTHAP URAM
2326	General Hospital - Thambooranmukku road	md	0.36	THIRUVANANTHAP URAM
2327	NH 47	nh	0.16	THIRUVANANTHAP URAM
2328	Kannanmoola - Pattom road	md	0.47	THIRUVANANTHAP URAM
2329	Kunnukuzhi - Kooloor Bridge road	md	0.32	THIRUVANANTHAP URAM
2330	Contonment - beach road and Deviation aerodrom	md	0.71	THIRUVANANTHAP URAM
2331	Kannanmoola - Pattom road	md	0.33	THIRUVANANTHAP URAM
2332	Ophthalmic - Mulavana road	md	0.26	THIRUVANANTHAP URAM
2333	Kannanmoola - Pattom road	md	0.06	THIRUVANANTHAP URAM
2334	Ramarao Lamp junction to Palayam	md	0.26	THIRUVANANTHAP URAM
2335	Connimera Market to Public Library	md	0.09	THIRUVANANTHAP URAM
2336	Pothujana lane	md	0.20	THIRUVANANTHAP URAM
2337	Pothujana lane	md	0.02	THIRUVANANTHAP URAM
2338	Chakai Vattathope	md	0.38	THIRUVANANTHAP URAM
2339	Approach road to Palayam fly over	md	0.82	THIRUVANANTHAP URAM
2340	Ramarao Lamp junction to Palayam	md	0.18	THIRUVANANTHAP URAM
2341	G.V. Raja Pavilion to vellayambalam	md	0.07	THIRUVANANTHAP URAM
2342	Contonment - beach road and Deviation aerodrom	md	0.40	THIRUVANANTHAP URAM
2343	NH 47	nh	0.49	THIRUVANANTHAP URAM
2344	G.V. Raja Pavilion to vellayambalam	md	0.08	THIRUVANANTHAP URAM
2345	G.V. Raja Pavilion to vellayambalam	md	0.20	THIRUVANANTHAP URAM
2346	Pattoor - PMG road	md	0.90	THIRUVANANTHAP URAM
2347	NH 47	nh	0.09	THIRUVANANTHAP URAM
2348	Burton Hill road	md	0.35	THIRUVANANTHAP

Kerala State Disaster Management Plan, 2016

				URAM
2349	Pattoor - PMG road	md	0.51	THIRUVANANTHAP URAM
2350	NH 47	nh	0.03	THIRUVANANTHAP URAM
2351	NH Kazhkkoottam	nh	0.47	THIRUVANANTHAP URAM
2352	Mulavana - Thekkummoodu road	md	0.49	THIRUVANANTHAP URAM
2353	Burton Hill Kumarapuram road	md	0.10	THIRUVANANTHAP URAM
2354	Burton Hill Kumarapuram road	md	0.22	THIRUVANANTHAP URAM
2355	NH 47	nh	0.10	THIRUVANANTHAP URAM
2356	Pothujana lane	md	0.24	THIRUVANANTHAP URAM
2357	Pettah - Oruvathikotta road	md	0.99	THIRUVANANTHAP URAM
2358	Pothujana lane	md	0.11	THIRUVANANTHAP URAM
2359	Shanghumugham - Veli road	md	0.48	THIRUVANANTHAP URAM
2360	Approach road to Contonment house	md	0.36	THIRUVANANTHAP URAM
2361	Pothujana lane	md	0.44	THIRUVANANTHAP URAM
2362	Nalumukku - Medical College road	md	1.12	THIRUVANANTHAP URAM
2363	Nalumukku - Medical College road	md	0.20	THIRUVANANTHAP URAM
2364	Thekkummoodu Plamoodu road	md	0.56	THIRUVANANTHAP URAM
2365	NH 47	nh	0.52	THIRUVANANTHAP URAM
2366	PMG - Plamoodu road	md	0.59	THIRUVANANTHAP URAM
2367	Kannanmoola - Pattom road	md	0.96	THIRUVANANTHAP URAM
2368	Burton Hill Kumarapuram road	md	0.80	THIRUVANANTHAP URAM
2369	PMG - TTC	md	0.76	THIRUVANANTHAP URAM
2370	Kumarapuram - Poonthi road	md	0.50	THIRUVANANTHAP URAM
2371	Burton Hill Kumarapuram road	md	0.74	THIRUVANANTHAP URAM
2372	Burton Hill Kumarapuram road	md	0.39	THIRUVANANTHAP URAM

Kerala State Disaster Management Plan, 2016

2373	Pattom - Kowdiar road	md	0.65	THIRUVANANTHAP URAM
2374	road from YMR to Kurvankonam (Nagarkavu road)	md	0.10	THIRUVANANTHAP URAM
2375	Choozhampala - Mukkoal road	md	0.45	THIRUVANANTHAP URAM
2376	Medical College - Chalakkuzhy road	md	1.15	THIRUVANANTHAP URAM
2377	NH 47	nh	0.76	THIRUVANANTHAP URAM
2378	Ulloor - Akkulam road	md	0.25	THIRUVANANTHAP URAM
2379	Upper meridian road	md	0.59	THIRUVANANTHAP URAM
2380	NH 47	nh	0.56	THIRUVANANTHAP URAM
2381	Medical College -Ulloor road	md	0.79	THIRUVANANTHAP URAM
2382	Ulloor - Akkulam road	md	1.09	THIRUVANANTHAP URAM
2383	NH 47	nh	1.48	THIRUVANANTHAP URAM
2384	Main Central road	sh	0.33	THIRUVANANTHAP URAM
2385	road around MG college road	md	1.36	THIRUVANANTHAP URAM
2386	TK Divakaran road	md	1.13	THIRUVANANTHAP URAM
2387	Main Central road	sh	0.09	THIRUVANANTHAP URAM
2388	Chittalloor road	md	0.44	THIRUVANANTHAP URAM
2389	Ullur Temple road	md	0.70	THIRUVANANTHAP URAM
2390	Prasanth Nagar road	md	1.71	THIRUVANANTHAP URAM
2391	Babuji road	md	1.06	THIRUVANANTHAP URAM
2392	Prasanth Nagar road	md	0.12	THIRUVANANTHAP URAM
2393	NH 47	nh	0.91	THIRUVANANTHAP URAM
2394	Main Central road	sh	0.87	THIRUVANANTHAP URAM
2395	Sreekariyam - Kazhakuttam (via) Kulathoor road	md	0.21	THIRUVANANTHAP URAM
2396	Arasummoodu - Kuzhivilakom road	md	0.91	THIRUVANANTHAP URAM
2397	Veli - Kadinamkulam road	md	0.85	THIRUVANANTHAP

				URAM
2398	NH Kazhkkoottam	nh	0.88	THIRUVANANTHAP URAM
2399	Sreekariyam - Kazhakuttam (via) Kulathoor road	md	0.62	THIRUVANANTHAP URAM
2400	Sreekariyam - Akkulam road	md	2.16	THIRUVANANTHAP URAM
2401	NH 47	nh	1.45	THIRUVANANTHAP URAM
2402	Sreekariyam - Kazhakuttam (via) Kulathoor road	md	2.57	THIRUVANANTHAP URAM
2403	Alathara road	md	0.83	THIRUVANANTHAP URAM
2404	Sreekariyam - Kazhakuttam (via) Kulathoor road	md	0.43	THIRUVANANTHAP URAM
2405	NH 47	nh	0.71	THIRUVANANTHAP URAM
2406	NH 47	nh	0.11	THIRUVANANTHAP URAM
2407	Sreekariyam - Pothencode road	md	0.55	THIRUVANANTHAP URAM
2408	Karyavattom - Thripadappuram road	md	1.05	THIRUVANANTHAP URAM
2409	NH 47	nh	2.94	THIRUVANANTHAP URAM
2410	NH 47	nh	0.90	THIRUVANANTHAP URAM
2411	Kariyam - Pothencode road	md	0.92	THIRUVANANTHAP URAM
2412	Kariyavattom Chemkottukonam road	md	1.37	THIRUVANANTHAP URAM
2413	Narikkal \ Pullannivila - Chavadimukku road	md	3.81	THIRUVANANTHAP URAM
2414	Kariyavattom Chemkottukonam road	md	0.15	THIRUVANANTHAP URAM
2415	Kariyavattom Chemkottukonam road	md	1.04	THIRUVANANTHAP URAM
2416	Sreekariyam - Pothencode road	md	1.83	THIRUVANANTHAP URAM
2417	Sreekariyam - Pothencode road	md	0.07	THIRUVANANTHAP URAM
2418	Vetturoad - Kattayikonam road	md	1.62	THIRUVANANTHAP URAM
2419	Narikkal \ Pullannivila - Chavadimukku road	md	2.27	THIRUVANANTHAP URAM
2420	Ariyottukonam - Kattaykonam - Melevila - Kalladicha	md	0.33	THIRUVANANTHAP URAM
2421	Vetturoad - Kattayikonam road	md	1.40	THIRUVANANTHAP URAM

Kerala State Disaster Management Plan, 2016

2422	Sreekariyam - Pothencode road	md	2.66	THIRUVANANTHAP URAM
2423	Puthen thope - Priyadarsini - Channankara	md	1.48	THIRUVANANTHAP URAM
2424	Sreekariyam - Pothencode road	md	0.11	THIRUVANANTHAP URAM
2425	Padinjattumukku - Puthukurissi road	md	1.34	THIRUVANANTHAP URAM
2426	Ariyaottukonam - Kattayikonam - Melavila - Kalladicha	md	1.43	THIRUVANANTHAP URAM
2427	Veli - Kadinamkulam road	md	3.67	THIRUVANANTHAP URAM
2428	Pothencode - Murukkumpzha road	md	1.32	THIRUVANANTHAP URAM
2429	Kaniyapuram - Chirayinkil road	md	0.75	THIRUVANANTHAP URAM
2430	Ambalam - Paichira road	md	0.95	THIRUVANANTHAP URAM
2431	Keezhavoor - Andoorkonam	md	1.86	THIRUVANANTHAP URAM
2432	Padinjattumukku - Puthukurissi road	md	0.38	THIRUVANANTHAP URAM
2433	Padinjattumukku - Puthukurissi road	md	1.84	THIRUVANANTHAP URAM
2434	Vembayam - Pallippuram road	md	1.18	THIRUVANANTHAP URAM
2435	Sreekariyam - Pothencode road	md	1.67	THIRUVANANTHAP URAM
2436	Vembayam - Pallippuram road	md	0.24	THIRUVANANTHAP URAM
2437	Ambalam - Paichira road	md	1.14	THIRUVANANTHAP URAM
2438	Puthukuruchi Convent to Palace Thuruthu	md	0.29	THIRUVANANTHAP URAM
2439	Sreekariyam - Pothencode road	md	0.47	THIRUVANANTHAP URAM
2440	Karamoodu - Pallippuram road	md	1.53	THIRUVANANTHAP URAM
2441	Pothencode - Murukkumpzha road	md	0.21	THIRUVANANTHAP URAM
2442	Karaoodu - Plavara - Thiruvalloor	md	2.31	THIRUVANANTHAP URAM
2443	Veli - Kadinamkulam road	md	0.03	THIRUVANANTHAP URAM
2444	Pothencode - Murukkumpzha road	md	2.12	THIRUVANANTHAP URAM
2445	NH 47	nh	1.68	THIRUVANANTHAP URAM
2446	Pothencode - Murukkumpzha road	md	0.78	THIRUVANANTHAP

Kerala State Disaster Management Plan, 2016

				URAM
2447	Pothencode - Murukkumpzha road	md	1.17	THIRUVANANTHAP URAM
2448	Ambalam - Paichira road	md	1.03	THIRUVANANTHAP URAM
2449	Pothencode - Murukkumpzha road	md	0.73	THIRUVANANTHAP URAM
2450	Pothencode - Murukkumpzha road	md	0.27	THIRUVANANTHAP URAM
2451	Pothencode - Murukkumpzha road	md	2.38	THIRUVANANTHAP URAM
2452	Kaniyapuram - Chirayinkil road	md	3.02	THIRUVANANTHAP URAM
2453	Poolanthara road	md	0.08	THIRUVANANTHAP URAM
2454	NH 47	nh	1.06	THIRUVANANTHAP URAM
2455	Thonnakkal - Kalloor - Manjamala road	md	2.40	THIRUVANANTHAP URAM
2456	Ambalam - Vengode road	md	0.33	THIRUVANANTHAP URAM
2457	NH 47	nh	0.64	THIRUVANANTHAP URAM
2458	Azhoor Sasthavattom	md	0.08	THIRUVANANTHAP URAM
2459	NH 47	nh	0.77	THIRUVANANTHAP URAM
2460	Navaikkulam - Pallikkal road	md	0.72	THIRUVANANTHAP URAM
2461	Ponganadu - Pythusserymukku	md	1.97	THIRUVANANTHAP URAM
2462	Njekkad - Chavarkode road	md	0.29	THIRUVANANTHAP URAM
2463	Kilimanoor - Madavoor	md	0.37	THIRUVANANTHAP URAM
2464	Parippally Madathara road	sh	1.32	THIRUVANANTHAP URAM
2465	Navaikulam - Thumpodu	md	6.05	THIRUVANANTHAP URAM
2466	Kilimanoor - Madavoor	md	1.54	THIRUVANANTHAP URAM
2467	NH 47	nh	3.46	THIRUVANANTHAP URAM
2468	Thakaraparambu - Thattathumala road	md	0.57	THIRUVANANTHAP URAM
2469	Navaikkulam - Pallikkal road	md	1.67	THIRUVANANTHAP URAM
2470	Kilimanoor - Madavoor	md	2.58	THIRUVANANTHAP URAM

Kerala State Disaster Management Plan, 2016

2471	Parippally Madathara road	sh	0.77	THIRUVANANTHAP URAM
2472	Thumbode Kaithode road	md	2.05	THIRUVANANTHAP URAM
2473	Parippally Madathara road	sh	2.51	THIRUVANANTHAP URAM
2474	Chadayamangalam pallickal	md	2.07	THIRUVANANTHAP URAM
2475	Pallikkal - Vellinalloor road	md	0.83	THIRUVANANTHAP URAM
2476	Pallikkal - Moothala - Idavelikkal road	md	2.33	THIRUVANANTHAP URAM
2477	Kulanada - Pallickal road	md	1.44	THIRUVANANTHAP URAM
2478	Pallikkal - Vellinalloor road	md	0.42	THIRUVANANTHAP URAM
2479	Pallikkal - Vellinalloor road	md	1.60	THIRUVANANTHAP URAM
2480	Chadayamangalam Pallikkal	md	0.05	THIRUVANANTHAP URAM
2481	Chathanoor - Velinalloor road	md	0.16	THIRUVANANTHAP URAM
2482	Pallikkal - Vellinalloor road	md	0.56	THIRUVANANTHAP URAM
2483	Karinganoor - Attoorkonam - Pallickapuzha kadavu road	md	0.06	THIRUVANANTHAP URAM
2484	kalloor Kallai road		0.00	THRISSUR
2485	kalloor Kallai road		4.76	THRISSUR
2486	kalloor Kallai road		0.52	THRISSUR
2487	Kodungallur park road		0.30	THRISSUR
2488	NH 17		0.71	THRISSUR
2489	Padakulam road		4.50	THRISSUR
2490	Kodungallur hospital road		0.30	THRISSUR
2491	NH 17		0.30	THRISSUR
2492	Azhikode chamakala road		1.53	THRISSUR
2493	Kombodinjammakkal road		0.53	THRISSUR
2494	Old N.H.Chalakudy		0.40	THRISSUR
2495	V.K.Gopalan road		2.64	THRISSUR
2496	NH 17		3.62	THRISSUR
2497	Kodungallur-Shornur road		1.19	THRISSUR
2498	Andanikulam puthen chira road		1.52	THRISSUR
2499	Kodakara Kodungallur road		0.70	THRISSUR
2500	Mothirakanny Panchayat road		0.95	THRISSUR
2501	Kombodinjammakkal road		1.45	THRISSUR
2502	Kombodinjammakkal road		2.12	THRISSUR
2503	NH 47		1.32	THRISSUR

Kerala State Disaster Management Plan, 2016

2504	Old N.H.Chalakudy		1.46	THRISSUR
2505	Ezhunellathu Patha road		5.63	THRISSUR
2506	Pariyaram Church road		1.85	THRISSUR
2507	Chalakudy Anamala road		1.71	THRISSUR
2508	Chalakudy Anamala road		3.10	THRISSUR
2509	Chalakudy Anamala road		0.83	THRISSUR
2510	Ashtamichira Annammanada road		0.47	THRISSUR
2511	Ambazhakkad chakkamparambu Challipadi road		2.26	THRISSUR
2512	Pulikkka kadavu road		2.59	THRISSUR
2513	Kodakara Kodungallur road		1.71	THRISSUR
2514	Ambazhakkad Kottavathil road		1.44	THRISSUR
2515	Ashtamichira Annammanada road		4.29	THRISSUR
2516	Pulikkka kadavu road		0.94	THRISSUR
2517	Old National road		1.54	THRISSUR
2518	Kombathu kadavu road		0.98	THRISSUR
2519	Mala Puthanchira road		1.22	THRISSUR
2520	Mala Puthanchira road		0.09	THRISSUR
2521	Muringoor Kadukutty road		0.34	THRISSUR
2522	Muringoor Kadukutty road		0.03	THRISSUR
2523	Old National road		0.13	THRISSUR
2524	NH 47		2.70	THRISSUR
2525	S.N.Puram P.Vemballore road		2.44	THRISSUR
2526	Kodakara Kodungallur road		0.51	THRISSUR
2527	koratty JTB road		1.05	THRISSUR
2528	Ashtamichira Marekkad Kunnatheri road		0.79	THRISSUR
2529	Kakkad Kathikudam road		5.34	THRISSUR
2530	Ashtamichira Marekkad Kunnatheri road		1.37	THRISSUR
2531	Muringoor Kadukutty road		1.14	THRISSUR
2532	Ashtamichira Annammanada road		1.24	THRISSUR
2533	Ashtamichira Marekkad Kunnatheri road		1.10	THRISSUR
2534	Kodakara Kodungallur road		0.30	THRISSUR
2535	Chalakudy Mala road		0.44	THRISSUR
2536	Panangad H.S. Ullas Valavu road		1.29	THRISSUR
2537	NH 17		3.25	THRISSUR
2538	Mala Puthanchira road		0.69	THRISSUR
2539	Kombathu kadavu road		1.01	THRISSUR
2540	Kombathu kadavu road		0.20	THRISSUR
2541	Kombathu kadavu road		0.34	THRISSUR
2542	NH 17		0.66	THRISSUR
2543	S.N.Puram P.Vemballore road		1.58	THRISSUR
2544	NH 17		0.06	THRISSUR
2545	Koratty Nalukettu road		6.16	THRISSUR
2546	S.N. Puram Poovathur kadavu road		0.85	THRISSUR

Kerala State Disaster Management Plan, 2016

2547	Areepalam Vallivattom road	1.56	THRISSUR
2548	Azhikode chamakala road	2.15	THRISSUR
2549	Konath kunnu Poovtham kadavu road	0.82	THRISSUR
2550	Konath kunnu Poovtham kadavu road	0.14	THRISSUR
2551	NH 47	1.53	THRISSUR
2552	Eravanthur Kochu kadavu road	0.19	THRISSUR
2553	Mala Elanthikara road	0.41	THRISSUR
2554	NH 17	0.01	THRISSUR
2555	Azhikode chamakala road	0.99	THRISSUR
2556	Kottappuram kotta road	0.63	THRISSUR
2557	Eravanthur Kochu kadavu road	2.26	THRISSUR
2558	Puthen velikara police station to Cochin state Frontie	0.04	THRISSUR
2559	NH 17	1.04	THRISSUR
2560	Keethali Chelakkulam road	1.07	THRISSUR
2561	Keethali Chelakkulam road	0.58	THRISSUR
2562	Valiyaparambu Kuzhur road	0.46	THRISSUR
2563	NH 17	0.45	THRISSUR
2564	NH 17	0.00	THRISSUR
2565	Kodungallur park road	0.01	THRISSUR
2566	NH 17	0.40	THRISSUR
2567	Kodakara Kodungallur road	0.62	THRISSUR
2568	Azhikode chamakala road	1.71	THRISSUR
2569	Annammanada muzhikkulam road	0.41	THRISSUR
2570	NH 17	0.49	THRISSUR
2571	Shringapuram - Undekkadavu road	1.09	THRISSUR
2572	Kuzhur - Kundur road	4.26	THRISSUR
2573	Valiyaparambu Kuzhur road	2.35	THRISSUR
2574	Kodungallur park road	0.67	THRISSUR
2575	Arakulam Azhikodu road	0.28	THRISSUR
2576	NH 17	0.04	THRISSUR
2577	Mala Elanthikara road	2.93	THRISSUR
2578	Arakulam Azhikodu road	3.57	THRISSUR
2579	Arakulam Azhikodu road	0.65	THRISSUR
2580	Kodakara Kodungallur road	3.67	THRISSUR
2581	Kodungallur park road	0.26	THRISSUR
2582	Poovathussery Kuzhurchira Nadavarambu	2.21	THRISSUR
2583	Indira Gandhi road	0.37	THRISSUR
2584	South west Boys H.S.road	0.79	THRISSUR
2585	Kodungallur hospital road	0.21	THRISSUR
2586	chettipparambu road	3.91	THRISSUR
2587	Kodungallur hospital road	0.17	THRISSUR
2588	Kodungallur park road	0.34	THRISSUR
2589	NH 17	0.78	THRISSUR

Kerala State Disaster Management Plan, 2016

2590	Scout road	0.63	THRISSUR
2591	Eriyad fishing cetre road	0.70	THRISSUR
2592	Azhikode chamakala road	0.57	THRISSUR
2593	Kodungallur hospital road	0.11	THRISSUR
2594	NH 17	0.28	THRISSUR
2595	Kodungallur hospital road	1.39	THRISSUR
2596	NH 17	0.23	THRISSUR
2597	Kodakara Kodungallur road	3.42	THRISSUR
2598	Valiyaparambu Kuzhur road	2.33	THRISSUR
2599	Mala Pallippuram Kottamuri road	1.32	THRISSUR
2600	Mala Elanthikara road	2.76	THRISSUR
2601	chettipparambu road	3.98	THRISSUR
2602	Valiyaparambu Kuzhur road	0.12	THRISSUR
2603	Mala Annammanada road	4.28	THRISSUR
2604	Indira Gandhi road	2.15	THRISSUR
2605	NH 17	0.78	THRISSUR
2606	Kodungallur Eriyad road	0.48	THRISSUR
2607	Kodungallur Eriyad road	3.92	THRISSUR
2608	Mala Annammanada road	0.72	THRISSUR
2609	Mala Annammanada road	0.04	THRISSUR
2610	Annammanada muzhikkulam road	3.74	THRISSUR
2611	Azhikode chamakala road	0.93	THRISSUR
2612	Mala Pallippuram Kottamuri road	0.99	THRISSUR
2613	Mala Annammanada road	0.97	THRISSUR
2614	Erayankudy road	0.26	THRISSUR
2615	Kodakara Kodungallur road	1.28	THRISSUR
2616	NH 17	2.82	THRISSUR
2617	Mala Annammanada road	0.48	THRISSUR
2618	Mala Elanthikara road	1.35	THRISSUR
2619	Mala Annammanada road	0.34	THRISSUR
2620	Mala Annammanada road	1.26	THRISSUR
2621	Kodungallur JTS road	0.96	THRISSUR
2622	NH 47	1.47	THRISSUR
2623	Pullut Puthanchira road	2.63	THRISSUR
2624	NH 17	1.24	THRISSUR
2625	Kothaparambu kara road	4.18	THRISSUR
2626	Kodakara Kodungallur road	0.45	THRISSUR
2627	Pulikkkka kadavu road	0.62	THRISSUR
2628	Kallur Alathur Kottamury road	1.54	THRISSUR
2629	Mala Chunkam Kombathukadavu road	3.12	THRISSUR
2630	Mala Chunkam Kombathukadavu road	1.28	THRISSUR
2631	Mala Puthanchira road	0.60	THRISSUR
2632	NH 17	0.51	THRISSUR

Kerala State Disaster Management Plan, 2016

2633	Kallur Alathur Kottamury road	3.40	THRISSUR
2634	Ashtamichira Annammanada road	1.80	THRISSUR
2635	Azhikode chamakala road	1.84	THRISSUR
2636	Ala - Gothuruthu road	0.79	THRISSUR
2637	NH 17	1.45	THRISSUR
2638	Ambazhakkad Kottavathil road	1.46	THRISSUR
2639	Kodakara Kodungallur road	1.11	THRISSUR
2640	Kavanad road	1.25	THRISSUR
2641	Kavanad road	0.37	THRISSUR
2642	Ambazhakkad Kottavathil road	0.36	THRISSUR
2643	Ambazhakkad Kottavathil road	0.69	THRISSUR
2644	Valoor Koratty road	3.73	THRISSUR
2645	Manbra Koottalappadam road	4.83	THRISSUR
2646	Manbra Koottalappadam road	0.04	THRISSUR
2647	Old National road	1.11	THRISSUR
2648	Karingachira Vellur Narayanamangalam	1.03	THRISSUR
2649	Kombathu kadavu road	2.52	THRISSUR
2650	leprabyalayam road	2.52	THRISSUR
2651	Karingachira Vellur Narayanamangalam	0.53	THRISSUR
2652	Mala Puthanchira road	1.75	THRISSUR
2653	Kombathu kadavu road	0.21	THRISSUR
2654	Karingachira Vellur Narayanamangalam	1.97	THRISSUR
2655	Azhikode chamakala road	1.26	THRISSUR
2656	Ambazhakkad Kottavathil road	0.79	THRISSUR
2657	Konath kunnu Poovtham kadavu road	2.70	THRISSUR
2658	Konath kunnu Poovtham kadavu road	0.29	THRISSUR
2659	Kodungallur-Shornur road	3.79	THRISSUR
2660	Maniamkavu Konnathukunnu road	3.96	THRISSUR
2661	Muringoor Kadukutty road	4.42	THRISSUR
2662	NH 47	0.40	THRISSUR
2663	Kombathu kadavu road	2.85	THRISSUR
2664	Chalakudy Mala road	4.27	THRISSUR
2665	Kombathu kadavu road	1.43	THRISSUR
2666	Kodakara Kodungallur road	2.09	THRISSUR
2667	Mathilakam - Kulimuttome road	3.87	THRISSUR
2668	NH 17	1.62	THRISSUR
2669	Muringoor Ezhattu Mugham road	0.80	THRISSUR
2670	Areepalam Vallivattom road	1.40	THRISSUR
2671	NH 17	0.38	THRISSUR
2672	Muringoor Ezhattu Mugham road	3.27	THRISSUR
2673	Chalakudy Anamala road	46.64	THRISSUR
2674	meloor Pushpagiri road	5.48	THRISSUR
2675	Plywood Factory road	0.13	THRISSUR

Kerala State Disaster Management Plan, 2016

2676	Thotta Veedhi standard furniture road	3.65	THRISSUR
2677	Plywood Factory road	0.72	THRISSUR
2678	Kodakara Kodungallur road	0.83	THRISSUR
2679	Kettuchira Branch road	0.68	THRISSUR
2680	Vellam kallur Mathilakam road	2.16	THRISSUR
2681	Vellam kallur Mathilakam road	0.72	THRISSUR
2682	Panachikkachira road	4.25	THRISSUR
2683	Vellam kallur Mathilakam road	0.40	THRISSUR
2684	Chalakkudy Mala road	1.96	THRISSUR
2685	Plywood Factory road	0.95	THRISSUR
2686	Annallur Karoor Kuzhikkattussery road	2.88	THRISSUR
2687	NH 47	2.27	THRISSUR
2688	Chalakkudy Hospital road	1.28	THRISSUR
2689	Old N.H.Chalakkudy	0.19	THRISSUR
2690	Market road	0.22	THRISSUR
2691	Independant road	1.12	THRISSUR
2692	NH 47	0.20	THRISSUR
2693	V.K.Gopalan road	0.53	THRISSUR
2694	Azhikode chamakala road	2.96	THRISSUR
2695	Thiruthi Parambu road	1.83	THRISSUR
2696	Chalakkudy Mala road	1.11	THRISSUR
2697	Vellam kallur Mathilakam road	3.08	THRISSUR
2698	Kodungallur-Shornur road	2.71	THRISSUR
2699	Azhikode chamakala road	0.19	THRISSUR
2700	Chalakkudy Feeder road	1.00	THRISSUR
2701	Chalakkudy Feeder road	0.30	THRISSUR
2702	NH 47	0.54	THRISSUR
2703	Chalakkudy Feeder road	0.48	THRISSUR
2704	Old N.H.Chalakkudy	0.60	THRISSUR
2705	Market road	0.73	THRISSUR
2706	Approach road to Chalakkudy T.B Road	0.45	THRISSUR
2707	NH 47	0.25	THRISSUR
2708	Muringoor Ezhattu Mugham road	7.49	THRISSUR
2709	Kodakara Kodungallur road	1.62	THRISSUR
2710	Chalakkudi Karoor road	4.11	THRISSUR
2711	Thumbur Thommana Puthanchira road	3.51	THRISSUR
2712	Kombodinjammakkal road	1.77	THRISSUR
2713	Kombodinjammakkal road	1.41	THRISSUR
2714	Andanikulam puthen chira road	4.95	THRISSUR
2715	Potta Moonupeedika road Kakkathuruthy	0.92	THRISSUR
2716	NH 47	0.67	THRISSUR
2717	Mothirakanny Panchayat road	3.02	THRISSUR
2718	Thumbur Thommana Puthanchira road	2.30	THRISSUR

Kerala State Disaster Management Plan, 2016

2719	Ezhunellathu Patha road	3.45	THRISSUR
2720	Jeevandrara Hospital road	1.49	THRISSUR
2721	OLD NH.Chalaky road	0.63	THRISSUR
2722	kuttikkad Mothirakanni road	2.53	THRISSUR
2723	NH 47	0.64	THRISSUR
2724	Potta Moonupeedika road Kakkathuruthy	0.24	THRISSUR
2725	Chalakkundy Vellikulangara road	2.71	THRISSUR
2726	Potta Kanjirappally road	1.20	THRISSUR
2727	Potta Moonupeedika road Kakkathuruthy	2.16	THRISSUR
2728	kuttikkad Mothirakanni road	2.41	THRISSUR
2729	Thumbur Thommana Puthanchira road	0.37	THRISSUR
2730	Avittathur road	1.97	THRISSUR
2731	Ongichira road	1.27	THRISSUR
2732	Potta Moonupeedika road Kakkathuruthy	1.02	THRISSUR
2733	Kakkathuruthi Mathilakam road	3.88	THRISSUR
2734	NH 17	2.40	THRISSUR
2735	Kaipamangalam - Vaziyambalam - Airoor	0.32	THRISSUR
2736	Azhikode chamakala road	3.53	THRISSUR
2737	Chelur Aripalam road	4.45	THRISSUR
2738	OLD NH.Chalaky road	0.76	THRISSUR
2739	Kodungallur-Shornur road	2.45	THRISSUR
2740	Potta Kanjirappally road	3.50	THRISSUR
2741	Kaipamangalam - Vaziyambalam - Airoor	0.96	THRISSUR
2742	Kaipamangalam - Pulinchode road	1.66	THRISSUR
2743	Kaipamangalam - Vaziyambalam - Airoor	3.09	THRISSUR
2744	NH 47	0.93	THRISSUR
2745	OLD NH.Chalaky road	0.22	THRISSUR
2746	Thumbur Thommana Puthanchira road	0.79	THRISSUR
2747	Kodakara Kodungallur road	3.06	THRISSUR
2748	Potta Moonupeedika road Kakkathuruthy	3.36	THRISSUR
2749	Potta Moonupeedika road Kakkathuruthy	0.42	THRISSUR
2750	Kalletumkara railway station road	4.33	THRISSUR
2751	Potta Moonupeedika road Kakkathuruthy	1.61	THRISSUR
2752	Thumbur Thommana Puthanchira road	0.41	THRISSUR
2753	Potta Moonupeedika road Kakkathuruthy	1.55	THRISSUR
2754	Kodungallur-Shornur road	0.71	THRISSUR
2755	Potta Moonupeedika road Kakkathuruthy	4.49	THRISSUR
2756	Avittathur road	1.27	THRISSUR
2757	Potta Moonupeedika road Kakkathuruthy	1.42	THRISSUR
2758	Pullur Oorakam kallamkundu road	4.00	THRISSUR
2759	Potta Moonupeedika road Kakkathuruthy	2.24	THRISSUR
2760	Chalakkundy Vellikulangara road	7.01	THRISSUR
2761	Maramkode kuttichira road	2.53	THRISSUR

Kerala State Disaster Management Plan, 2016

2762	Kallethumkara Parekkattukara road	0.58	THRISSUR
2763	Kodungallur-Shornur road	0.45	THRISSUR
2764	Potta Moonupeedika road Kakkathuruthy	2.26	THRISSUR
2765	Azhikode chamakala road	2.00	THRISSUR
2766	NH 47	1.74	THRISSUR
2767	Kodakara Kodungallur road	1.97	THRISSUR
2768	Kallethumkara Parekkattukara road	1.78	THRISSUR
2769	East Panjappilli Parekattukara Road	2.20	THRISSUR
2770	Palapetty beach road	0.20	THRISSUR
2771	West Tippusultan road	1.09	THRISSUR
2772	Kallethumkara Parekkattukara road	0.11	THRISSUR
2773	Kodakara Kodungallur road	0.43	THRISSUR
2774	Chathan Master road IInd reach	2.86	THRISSUR
2775	Chalakkundy Vellikulangara road	2.23	THRISSUR
2776	Anandapuram Nellai road	2.44	THRISSUR
2777	Muriyad Parekattukara Kappela Karur Kodakara road	1.23	THRISSUR
2778	Muriyad Parekattukara Kappela Karur Kodakara road	2.99	THRISSUR
2779	NH 17	3.94	THRISSUR
2780	Irinjalakkuda Kattoor road	2.93	THRISSUR
2781	Kodakara Kodungallur road	0.60	THRISSUR
2782	Palapetty beach road	1.89	THRISSUR
2783	Irinjalakkuda Kattoor road	1.76	THRISSUR
2784	Porathissery road	1.27	THRISSUR
2785	Edathirinji Kattour road	4.59	THRISSUR
2786	Irinjalakkuda Kattoor road	2.33	THRISSUR
2787	Irinjalakkuda Kattoor road	0.74	THRISSUR
2788	Kodakara Kodungallur road	0.80	THRISSUR
2789	NH 47	2.96	THRISSUR
2790	Kodungallur-Shornur road	2.87	THRISSUR
2791	Kodakara Kodungallur road	0.15	THRISSUR
2792	kodakara Bazar road	0.55	THRISSUR
2793	NH 47	0.24	THRISSUR
2794	Porathissery road	1.93	THRISSUR
2795	Kodungallur-Shornur road	0.10	THRISSUR
2796	kodakara Bazar road	0.30	THRISSUR
2797	NH 17	1.02	THRISSUR
2798	Edathirinji Kattour road	0.90	THRISSUR
2799	Edamuttom Edathiruthy road	0.81	THRISSUR
2800	Kaipamangalam - Pulinchode road	4.96	THRISSUR
2801	East Tippu sulthan road	0.04	THRISSUR
2802	Edathirinji Kattour road	0.23	THRISSUR
2803	Edathirinji Kattour road	0.71	THRISSUR
2804	kodakara Vellikulangara road	12.40	THRISSUR

Kerala State Disaster Management Plan, 2016

2805	Karuvannur Kattoor road	0.29	THRISSUR
2806	Edamuttom Edathiruthy road	2.74	THRISSUR
2807	Anandapuram Nellai road	2.65	THRISSUR
2808	Chathan Master road	5.09	THRISSUR
2809	Anandapuram Nellai road	0.15	THRISSUR
2810	Mapranam Nandikara road	2.54	THRISSUR
2811	Chathan Master road	3.38	THRISSUR
2812	Kothakulam beach road	0.19	THRISSUR
2813	West Tippusultan road	2.98	THRISSUR
2814	Thanissery karamchira road	3.70	THRISSUR
2815	Kattoor Govt.Hospital road	1.71	THRISSUR
2816	Thanissery karamchira road	0.65	THRISSUR
2817	Kodungallur-Shornur road	2.19	THRISSUR
2818	Mapranam Nandikara road	1.54	THRISSUR
2819	Kothakulam beach road	2.18	THRISSUR
2820	NH 17	2.34	THRISSUR
2821	NH 47	3.16	THRISSUR
2822	Anandapuram Nellai road	3.24	THRISSUR
2823	North Angadikadavu road	0.96	THRISSUR
2824	Valapad Beach road	0.29	THRISSUR
2825	West Tippusultan road	1.43	THRISSUR
2826	Valapad Beach road	0.29	THRISSUR
2827	NH 47	0.56	THRISSUR
2828	NH 17	0.69	THRISSUR
2829	East Tippu sulthan road	2.75	THRISSUR
2830	Kuzhikkal ferry road	0.35	THRISSUR
2831	East Tippu sulthan road	0.19	THRISSUR
2832	Kuzhikkal ferry road	0.48	THRISSUR
2833	Thanissery karamchira road	1.23	THRISSUR
2834	Karuvannur Kattoor road	2.66	THRISSUR
2835	Puthukad Mupliyam road	0.42	THRISSUR
2836	Karuvannur Kattoor road	1.10	THRISSUR
2837	kizhuthani Karalam road	4.37	THRISSUR
2838	Karuvannur Kattoor road	3.09	THRISSUR
2839	Porthassery chemmenda Karalam road	4.25	THRISSUR
2840	Karuvannur Kattoor road	3.83	THRISSUR
2841	Karuvannur Kattoor road	0.60	THRISSUR
2842	Valapad Beach road	1.78	THRISSUR
2843	NH 17	0.43	THRISSUR
2844	West Tippusultan road	0.72	THRISSUR
2845	Mapranam Nandikara road	4.25	THRISSUR
2846	NH 47	1.04	THRISSUR
2847	Puthukad Mupliyam road	4.20	THRISSUR

Kerala State Disaster Management Plan, 2016

2848	Nedumpal Pazhai road	1.61	THRISSUR
2849	Nedumpal Pazhai road	0.33	THRISSUR
2850	NH 47	0.54	THRISSUR
2851	Kurumaly Thottipal Mulangu road	3.46	THRISSUR
2852	Vennakkal Kuzhikkal road	0.11	THRISSUR
2853	Vennakkal Kuzhikkal road	1.19	THRISSUR
2854	NH 17	1.10	THRISSUR
2855	Kodungallur-Shornur road	2.54	THRISSUR
2856	Karanachira Bund road	1.46	THRISSUR
2857	Cherpu Thripparayar road	0.36	THRISSUR
2858	East Tippu sulthan road	1.58	THRISSUR
2859	Vennakkal Kuzhikkal road	0.36	THRISSUR
2860	Cherpu Thripparayar road	1.04	THRISSUR
2861	NH 47	0.72	THRISSUR
2862	Kodungallur-Shornur road	0.27	THRISSUR
2863	Nedumpal Pazhai road	1.21	THRISSUR
2864	Cherpu Thripparayar road	2.10	THRISSUR
2865	Chengalloor- Mannaempetta- Mavinpode road	1.41	THRISSUR
2866	Cherpu Thripparayar road	1.19	THRISSUR
2867	Cherpu Thripparayar road	1.24	THRISSUR
2868	Chengalloor Mattumala road	1.38	THRISSUR
2869	Arattupuzha Temple road	0.98	THRISSUR
2870	Cherpu Thripparayar road	3.12	THRISSUR
2871	Thevar road	3.56	THRISSUR
2872	Arattupuzha Temple road	1.43	THRISSUR
2873	Arattupuzha Temple road	0.65	THRISSUR
2874	Arattupuzha Temple road	0.23	THRISSUR
2875	NH 47	0.52	THRISSUR
2876	Puthukad Mupliyam road	3.91	THRISSUR
2877	Pudukadu feeder road	1.01	THRISSUR
2878	Pudukad Bazar road	0.84	THRISSUR
2879	Pudukadu cheruval road	0.74	THRISSUR
2880	Pudukadu Pahai road	1.27	THRISSUR
2881	NH 47	0.34	THRISSUR
2882	Kurumaly Thottipal Mulangu road	1.97	THRISSUR
2883	Pudukad Bazar road	0.21	THRISSUR
2884	Chemmapilly ferry road	0.34	THRISSUR
2885	Chemmapilly ferry road	0.06	THRISSUR
2886	Kandasan kadavu thripparayar road	1.39	THRISSUR
2887	Apporach road to Palakadavu Road	1.41	THRISSUR
2888	Chengalloor Mattumala road	1.78	THRISSUR
2889	Thripparayar enamakkal road	1.53	THRISSUR
2890	Pudukadu Munnempwttta road	2.19	THRISSUR

Kerala State Disaster Management Plan, 2016

2891	Chengalloor- Mannaempetta- Mavinpode road	1.81	THRISSUR
2892	Chemmapilly ferry road	1.67	THRISSUR
2893	Amballur-Palappili road	0.67	THRISSUR
2894	Cherpu Thripparayar road	2.15	THRISSUR
2895	Pallissery Church road	1.43	THRISSUR
2896	Amballur-Palappili road	1.97	THRISSUR
2897	Peringottukara Bodhanad Vayanasala road	2.11	THRISSUR
2898	Anakkallu Ammadam Peringottukara road	0.85	THRISSUR
2899	Kodungallur-Shornur road	1.84	THRISSUR
2900	Pallissery Church road	0.61	THRISSUR
2901	Anakkallu Ammadam Peringottukara road	0.57	THRISSUR
2902	Chazhour Kovilakam road	2.02	THRISSUR
2903	Palakkadavu road	2.35	THRISSUR
2904	Kodungallur-Shornur road	0.09	THRISSUR
2905	NH 47	1.25	THRISSUR
2906	Amballur-Palappili road	1.85	THRISSUR
2907	Amballur-Palappili road	0.42	THRISSUR
2908	Jayanthi Bund road	0.67	THRISSUR
2909	Jayanthi Bund road	0.08	THRISSUR
2910	Jayanthi Bund road	2.96	THRISSUR
2911	Anakkallu Ammadam Peringottukara road	0.24	THRISSUR
2912	Jayanthi Bund road	0.33	THRISSUR
2913	Jayanthi Bund road	0.22	THRISSUR
2914	Cherpu Thripparayar road	1.58	THRISSUR
2915	Oorakam Police Station road	0.96	THRISSUR
2916	Cherpu Chittur Mannar road	1.54	THRISSUR
2917	Amballur-Palappili road	10.51	THRISSUR
2918	West Tippusultan road	4.71	THRISSUR
2919	Unginpodu Vallachira Kadalassery road	1.05	THRISSUR
2920	Poochunnipadam Chathakudam road	0.46	THRISSUR
2921	West Tippusultan road	0.47	THRISSUR
2922	NH 47	0.88	THRISSUR
2923	Thalikulam Bambikadavu Vadanappilly beach road	0.72	THRISSUR
2924	NH 17	3.39	THRISSUR
2925	Anakkallu Ammadam Peringottukara road	2.30	THRISSUR
2926	Jayanthi Bund road	0.66	THRISSUR
2927	Kodungallur-Shornur road	1.04	THRISSUR
2928	Poochunnipadam Chathakudam road	1.81	THRISSUR
2929	Kodungallur-Shornur road	0.06	THRISSUR
2930	Thrissur-Thalore road	0.24	THRISSUR
2931	Kodungallur-Shornur road	0.18	THRISSUR
2932	Thripparayar enamakkal road	1.68	THRISSUR
2933	ATC road	2.50	THRISSUR

Kerala State Disaster Management Plan, 2016

2934	Muthichur kadavu road	0.66	THRISSUR
2935	Kandasan kadavu thripprayar road	2.22	THRISSUR
2936	Anakkallu Ammadam Peringottukara road	0.47	THRISSUR
2937	Perumbilissery Embankment road	0.84	THRISSUR
2938	Cherpu Thripparayar road	0.98	THRISSUR
2939	Muthichur kadavu road	0.83	THRISSUR
2940	Thripprayar enamakkal road	0.33	THRISSUR
2941	Muthichur kadavu road	1.08	THRISSUR
2942	Kandasan kadavu thripprayar road	0.30	THRISSUR
2943	Cherpu Thripparayar road	0.26	THRISSUR
2944	Kodungallur-Shornur road	0.89	THRISSUR
2945	Edakunny road	0.73	THRISSUR
2946	Palappilly Echippara road	8.36	THRISSUR
2947	NH 47	1.21	THRISSUR
2948	Thrissur-Thalore road	0.94	THRISSUR
2949	Muthichur kadavu road	1.48	THRISSUR
2950	West Tippusultan road	1.51	THRISSUR
2951	Mannamangalam -Mavottichal-vellur - Chimmini Dam road	2.28	THRISSUR
2952	Thykkattusery road	1.27	THRISSUR
2953	Unginpodu Vallachira Kadalassery road	1.72	THRISSUR
2954	Amballur Kallur road	3.11	THRISSUR
2955	Thrissur-Thalore road	0.73	THRISSUR
2956	Thykkattusery road	1.03	THRISSUR
2957	Thykkattusery road	1.85	THRISSUR
2958	Chengalloor- Mannaempetta- Mavinpode road	3.60	THRISSUR
2959	kalloor Kallai road	1.55	THRISSUR
2960	Alappad pullu road	1.74	THRISSUR
2961	Ammadam Mullurkara Chennam road	4.28	THRISSUR
2962	Anakkallu Ammadam Peringottukara road	0.63	THRISSUR
2963	Perumbilissery Embankment road	2.35	THRISSUR
2964	Anakkallu Ammadam Peringottukara road	3.45	THRISSUR
2965	Anakkallu Ammadam Peringottukara road	0.54	THRISSUR
2966	Thrikkur Manali road	2.84	THRISSUR
2967	Thalikulam Bambikadavu Vadanappilly beach road	3.63	THRISSUR
2968	Puthur kallur road starting from sarvodaya corner to Kallur	1.39	THRISSUR
2969	Thrikkur road	0.22	THRISSUR
2970	Thrikkur Kizhakkenada road	1.69	THRISSUR
2971	Anakkallu Ammadam Peringottukara road	1.29	THRISSUR
2972	NH 17	3.51	THRISSUR
2973	NH 47	2.18	THRISSUR
2974	Thrikkur road	1.25	THRISSUR
2975	East Tippu sulthan road	6.86	THRISSUR

Kerala State Disaster Management Plan, 2016

2976	Kodannur Kdolikadavu road	2.73	THRISSUR
2977	Vatanappilly Kandasam Kadavu road	0.31	THRISSUR
2978	East Tippu sulthan road	0.09	THRISSUR
2979	Edakunni road	2.72	THRISSUR
2980	Vatanappilly Kandasam Kadavu road	0.96	THRISSUR
2981	Palakkal Pallisery Avannisserying road	4.14	THRISSUR
2982	Anakkallu Ammadam Peringottukara road	0.35	THRISSUR
2983	Edakunni road	0.45	THRISSUR
2984	Thrissur Kandassankadavu road	0.24	THRISSUR
2985	Kandasam kadavu thrippayar road	3.41	THRISSUR
2986	Anakkallu Ammadam Peringottukara road	1.19	THRISSUR
2987	Puthoorkallur road starting from to Ponnukkara to Sarvodaya	1.15	THRISSUR
2988	Thrissur Kandassankadavu road	0.05	THRISSUR
2989	Anakkallu Ammadam Peringottukara road	0.12	THRISSUR
2990	Edakunni road	0.48	THRISSUR
2991	Cherussery Thycattusery road	1.90	THRISSUR
2992	Thrissur Kandassankadavu road	0.68	THRISSUR
2993	Kodungallur-Shornur road	3.00	THRISSUR
2994	Anakkallu Ammadam Peringottukara road	0.68	THRISSUR
2995	Anakkallu Ammadam Peringottukara road	1.04	THRISSUR
2996	Kodannur Nedupuzha West fort road	0.93	THRISSUR
2997	Thrissur Kandassankadavu road	0.91	THRISSUR
2998	Palakkal Viyyattupadam Kodannur road	2.84	THRISSUR
2999	Edakunni road	0.45	THRISSUR
3000	Thrissur-Thalore road	2.80	THRISSUR
3001	Thrikkur road	1.85	THRISSUR
3002	Thrissur Kandassankadavu road	0.57	THRISSUR
3003	Thrippayar enamakkal road	3.70	THRISSUR
3004	Anakkallu Changanalagat Boat getty road	0.70	THRISSUR
3005	Ponnukkara Chembankandam road	4.92	THRISSUR
3006	Anakkallu Changanalagat Boat getty road	1.93	THRISSUR
3007	Ollur Town road	0.64	THRISSUR
3008	Ollur Town road	0.06	THRISSUR
3009	Ollur Town road	0.43	THRISSUR
3010	Thrissur-Thalore road	1.03	THRISSUR
3011	Ollur Town road	0.13	THRISSUR
3012	Ollur Town road	0.20	THRISSUR
3013	Ollur Town road	0.13	THRISSUR
3014	Ollur Town road	0.09	THRISSUR
3015	Ollur Town road	0.01	THRISSUR
3016	Ollur Town road	0.46	THRISSUR
3017	Ollur Town road	0.15	THRISSUR
3018	Ollur Town road	0.06	THRISSUR

Kerala State Disaster Management Plan, 2016

3019	Ollur Town road	0.13	THRISSUR
3020	Pazhamukku road	0.18	THRISSUR
3021	Pazhamukku road	0.15	THRISSUR
3022	Ollur Town road	0.08	THRISSUR
3023	Pazhamukku road	0.42	THRISSUR
3024	Kodannur Nedupuzha West fort road	1.73	THRISSUR
3025	Puthur Ponnukkara road	1.17	THRISSUR
3026	Thrissur-Thalore road	0.52	THRISSUR
3027	Ollur Town road	0.41	THRISSUR
3028	Thrissur-Thalore road	0.51	THRISSUR
3029	Kandassankadavu Mampilly road	1.66	THRISSUR
3030	Nedupuzha road	1.53	THRISSUR
3031	Kodungallur-Shornur road	2.38	THRISSUR
3032	Karamukku Palazhi road	1.92	THRISSUR
3033	Nedupuzha road	2.16	THRISSUR
3034	NH 47	2.79	THRISSUR
3035	Thrissur Mannamangalam road	3.68	THRISSUR
3036	Thrissur-Thalore road	0.75	THRISSUR
3037	Karamukku enamavu road	2.10	THRISSUR
3038	Chiyaram Convent road	2.26	THRISSUR
3039	Koorkenchery Chiyaram road	0.46	THRISSUR
3040	Thrissur Mannamangalam road	6.83	THRISSUR
3041	Mannamangalam -marottichal-vellur - chimmini Dam	4.80	THRISSUR
3042	Edakunny road	3.19	THRISSUR
3043	Thrissur Mannamangalam road	0.53	THRISSUR
3044	Chiyaram Convent road	0.46	THRISSUR
3045	Thrissur-Thalore road	0.62	THRISSUR
3046	Thripprayar enamakkal road	2.04	THRISSUR
3047	South Anchery road	2.10	THRISSUR
3048	Thrissur Mannamangalam road	0.52	THRISSUR
3049	Kodungallur-Shornur road	0.97	THRISSUR
3050	Koorkenchery Chiyaram road	1.72	THRISSUR
3051	Thrissur Mannamangalam road	0.87	THRISSUR
3052	Thrissur Kandassankadavu road	7.57	THRISSUR
3053	kuriachira Anchery road	1.02	THRISSUR
3054	kuriachira Anchery road	2.06	THRISSUR
3055	Veembu road	1.35	THRISSUR
3056	Toll Gate Chettupuzha road	1.30	THRISSUR
3057	Toll Gate Chettupuzha road	0.05	THRISSUR
3058	Olari Elathuruth road	0.54	THRISSUR
3059	kannara Moorkanikkara road	0.45	THRISSUR
3060	Edakunny road	1.48	THRISSUR
3061	NH 47	1.79	THRISSUR

Kerala State Disaster Management Plan, 2016

3062	Thrissur Mannamangalam road	0.69	THRISSUR
3063	Kodannur Nedupuzha West fort road	2.15	THRISSUR
3064	Toll Gate Chettupuzha road	1.28	THRISSUR
3065	Edakunnu road	0.14	THRISSUR
3066	Veembu road	0.92	THRISSUR
3067	NH 47	0.15	THRISSUR
3068	Veembu road	0.06	THRISSUR
3069	Kozhukkuly Murkanikara road	0.52	THRISSUR
3070	Thrissur Kandassankadavu road	1.43	THRISSUR
3071	Olari Elathuruth road	0.68	THRISSUR
3072	Canning Industries road	0.88	THRISSUR
3073	Thrissur Mannamangalam road	0.69	THRISSUR
3074	Kozhukkuly Road	1.95	THRISSUR
3075	Nellikunnu road	0.55	THRISSUR
3076	NH 17	1.10	THRISSUR
3077	Veembu road	2.57	THRISSUR
3078	Thrissur Kandassankadavu road	0.48	THRISSUR
3079	East Tippu sulthan road	1.14	THRISSUR
3080	Ollari pulla road	0.58	THRISSUR
3081	Thrissur Kandassankadavu road	1.98	THRISSUR
3082	Thrissur-Thalore road	2.87	THRISSUR
3083	Kozhukkuly Road	2.40	THRISSUR
3084	Mullakkara Mulayam road	0.69	THRISSUR
3085	Thrissur-Mannuthy road	5.20	THRISSUR
3086	NH 47	2.19	THRISSUR
3087	Museum- Nallenkara road	1.01	THRISSUR
3088	Mukkattukara mannuthy road	0.38	THRISSUR
3089	Thrissur Kuttipuram road	0.59	THRISSUR
3090	Edakunnu road	2.62	THRISSUR
3091	NH 47	0.42	THRISSUR
3092	Peechi Pattikkad road	3.62	THRISSUR
3093	mannuthy Bazar road	0.18	THRISSUR
3094	Karunankaran Nambiyar road	0.18	THRISSUR
3095	kannara Moorkanikkara road	10.01	THRISSUR
3096	NH 47	0.37	THRISSUR
3097	mannuthy Bazar road	0.17	THRISSUR
3098	Mullakkara Mulayam road	0.92	THRISSUR
3099	Mukkattukara mannuthy road	0.03	THRISSUR
3100	Mukkattukara mannuthy road	0.41	THRISSUR
3101	Ayyanthole road	1.46	THRISSUR
3102	Peechi Pattikkad road	0.17	THRISSUR

Annexure 6: 'Statement on Disaster Risk Reduction' adopted by the International Workshop on Disaster Risk Reduction and Contingency Planning, 9th and 10th March 2012

This Statement, adopted by the International Workshop on Disaster Risk Reduction and Contingency Planning held on March 9-10, Thiruvananthapuram, India, is a policy guidance for all stakeholders involved in Disaster Risk Reduction. Reducing exposure to hazards, reducing vulnerability of life and property, scientific management of land and environment and improving preparedness for adverse conditions require collaborative efforts of government, communities, civil society, private sector, media and international organisations.

Recognizing that natural hazards and disasters undermine the capacity of countries and communities for sustainable development, an effective disaster risk reduction approach requires a political and policy commitment towards sustainable human development and effective governance of natural resources and environment;

Affirming the Hyogo Framework for Action (HFA) adopted by the countries of the world in 2005;

Building the resilience of nations and communities requires joint action by the government, civil society organizations and people to ensure capacity of institutions, governments and people to develop effective strategies to prevent hazard events turning into disasters and to respond effectively to all disasters;

Imperative for policy makers and practitioners of sustainable development to promote a pragmatic culture of disaster prevention across the world;

Reducing disaster risk by promoting a culture of disaster resilience through awareness and knowledge of the hazards and effective preparedness to deal with the physical, psycho-social, economic and environmental vulnerabilities to disasters that any society faces;

This Workshop proposes the following points for action to ensure a sustainable and resilient planet, responsible media, transparent governments, capable institutions, responsive corporates and empowered people to work together for safer, greener and disaster-less world:

- 1. Disaster risk reduction and management should be an international, national, state and local priority for the governments, civil society organisations, corporate sector, media and non-governmental organizations and efforts shall be made to strengthen such disaster risk reduction efforts with effective legislation, public policies, financial resources and institutional capacity.**

2. *Public policies and programmes of disaster risk reduction should be transparent and should ensure the participation of women, youth, children and vulnerable sections.*
3. *Development initiatives should be formulated based on scientific understanding of risks and developmental plans should contain a clear and holistic assessment of the threat that it may pose to the society and funding agencies should ensure this when research and development funding is granted.*
4. *Public has the right to know the hazard, vulnerability and risk that they are exposed to and all efforts are to be made by the states to provide scientifically based early warning to its citizens regarding impending disasters for which effective knowledge, information and data sharing should be strengthened.*
5. *Capacity-building for disaster risk reduction should move beyond training programmes and the society should ensure that children and youth are well-educated to cope with disasters for which states should be committed to make disaster risk reduction an integral part of all stages of formal and informal education using creative and engaging methods.*
6. *Disaster risk reduction technology including local and traditional practices that are time-tested should be documented and replicated and an ecosystem approach should be adopted towards disaster risk reduction, wherever appropriate.*
7. *Communities and local self-government bodies should be empowered and enabled to deal with all aspects of disaster risk management and linked with governmental response machinery to sustain its capacity for rapid response.*
8. *Possibility of new hazards particularly, anthropogenically triggered hazards such as oil spills, radiation, chemical accidents, etc. should be continuously evaluated and response, mitigation and contingency plans should be prepared and updated regularly.*

The resolves of this workshop will hereafter be known as the 'Thiruvananthapuram (Trivandrum) Statement on Disaster Risk Reduction'.

We the participants of the International Workshop on Disaster Risk Reduction and Contingency Planning on March 9-10, Thiruvananthapuram, India state the above with the earnest hope that generations to follow will carry forward the message of this workshop and bear the responsibility of implementing these resolves into action.

Let us all strive 'towards a safer state'

Signed on behalf of the participants of the Workshop at Thiruvananthapuram on 10 March 2012

s/d

Dr. K.B Valsala Kumari IAS
Secretary

Kerala State Disaster Management Authority
Government of Kerala

s/d

Dr. Nivedita P. Haran IAS
Additional Chief Secretary

Department of Revenue and Disaster Management
Government of Kerala 512

Annexure 7: Proceedings of Chairman, DDMA, Thiruvananthapuram No. H1-33275/15 (2) dated 2-05-2015

Proceedings of the Chairman, District Disaster Management Authority, Thiruvananthapuram

No. H1-33275/15(2)

Dated:2.05.15

Read:1) Disaster Management Act, 2005 (Central Act 53 of 2005)
2) Kerala State Disaster Management Rules, 2007

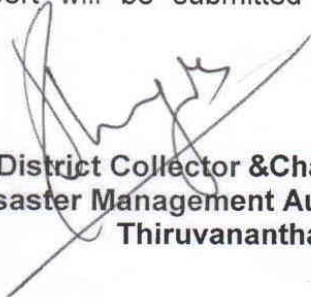
1. Thiruvananthapuram City has been experiencing recurrent floods, particularly in Thampanoor area- the main entry point to the city where in the Central Railway Station, and Main Bus Station are located. The areas adjoining Thampanoor also get frequently flooded during pre-monsoon (summer rain) and monsoon showers. Despite repeated attempts involving various types of engineering interventions, the area still faces flooding during rains and this obstructs the business continuity of the area causing significant loss to public and private property. Mixing of potable and sewerage water occurs during such flood and this has increased the occurrence of epidemics in the City limits. Frequent disruption of rail and bus transport due to floods result in great inconvenience to passengers who at times get stranded for days together. Several instances of electrocution have been reported on account of floods damaging electrical lines. The sewerage, sseptage accumulates and leads to wide spread epidemic and other hard strips to the people of the area. The cumulative effect of this recurrent phenomenon is the continued burdening of the State Exchequer for engineering interventions, relief assistance/compensation, emergency health care, and loss of revenue due to obstruction of business activities. During every instance of flooding in the city area, the district administration had to press emergency services into action and ensure that normalcy is attained. The Thiruvananthapuram City Corporation was repeatedly requested to intervene and resolve the issue, once and for all. However, the flooding situation has become a recurring affair year after year and the district administration keeps intervening to bring back normalcy to life and businesses in the area.
2. The reasons for frequent floods are manifold like
 - Large scale encroachments/filling of rains which have ever renders non existence of drain in certain areas.

- Narrowing of the drains due to encroachments from either side. Criss crossing of cables/utility pipelines etc. across the drainage canals causing obstruction to freeflow of water.
 - Filling up of ponds and conversion of ponds for other purposes (parks/playgrounds/buildings etc.)
 - Silt deposition in canals.
 - Dumping of solid waste directly into canals by both individuals and organized gangs.
3. As recently as in the month of April-May 2015, even after costly engineering interventions, the entire area was flooded and for several days normal life was obstructed in the afore said lines. Thus, this shall be deemed as a threatening disaster situation, particularly in light of the impending monsoon season. Hence, it has been decided that the emergency powers vested upon the District Collector as Chairman to District Disaster Management Authority vide Kerala State Disaster Management Rules, 2007 under Chapter VI of the Disaster Management Act 2005 (DM Act,2005) shall be invoked to ensure an immediate solution to this threatening disaster situation.
4. Accordingly, following decisions and directions are issued to concerned departments falling under Thiruvananthapuram District jurisdiction evoking Section 34 of the DM Act, 2005 vide powers conferred through Section 15 (2) of the Kerala Disaster Management Rules, 2007, as the situation prevailing in Thiruvananthapuram City Corporation area is deemed a threatening disaster situation, and it requires immediate attention so as to mitigate the disastrous effects of possible flooding, prior to impending monsoon season of 2015, which routinely throws public life out of order for next three months, recurrently.
- 1) A team of technically qualified officials of various departments such as Dept. of Minor Irrigation, Major Irrigation, Kerala Water Authority etc. in the district shall identify the areas and Municipal Corporation Wards that are recurrently prone to flooding and inform the revenue officials concerned.
 - 2) All the revenue officials, particularly, the Sub Collector, Deputy Collector, Tahsildar shall form separate team to evict the encroachers after giving notice at least 24 hours in advance for removal of their property, valuables.
 - 3) The departments concerned with the maintenance and repairs of the drainages/culverts etc. shall immediately arrange works through their contractors either inviting competitive quotations or directly at the approved rate or by

- nominal's to repair/rebuild comply the drain and complete the work in the least possible time, but in order no circumstances not beyond 31st May 2015.
- 4) The Municipal Corporation Wards thus identified are declared herewith as vulnerable to floods, vide powers vested under Section 30 (2) (iii) of the DM Act, 2005. A separate proceedings with the list of these identified wards will be issued subsequently.
 - 5) A team of engineers of various departments such as Dept. of Minor Irrigation, Major Irrigation, Kerala Water Authority etc. shall identify the reasons for this recurrent flooding and submit a report to the Chairman of DDMA within 1 working day, including schemes for mitigation of its effects. This direction is issued vide powers vested under Section 34 (i) of the DM Act, 2005.
 - 6) In case, any constructions are obstructing free flow of water through natural channels and built canals for sewerage flow, and thereby does not follow the standards for the prevention of floods in the identified vulnerable areas, such obstructions and illegal constructions shall be removed by special teams constituted for the purpose such that free flow of water is restored in natural capacity in the case of natural drains or original built capacity in the case of sewerage canals. This direction is issued vide powers vested under Section 30 (2) (xxiii)
 - 7) All engineering and/or civil works undertaken by various departments such as Dept. of Minor Irrigation, Major Irrigation, Kerala Water Authority etc. to avert the Threatening Disaster Situation of flooding in the City based on this proceedings will be covered under the Section 50 (a). The concerned officer shall directly seek for prior approval of the Chairman of DDMA (inter alia District Collector) for such works and the officers of the concerned departments are identified as controlling officers for the purpose of certificate of utilisation of provisions or materials under Section 50 (b). A list of such activities will be issued separately.
 - 8) Considering the immediate nature of the necessary actions in mitigating this threatening disaster situation, Section 34 (m) of the DM Act, 2005 is invoked and all necessary steps required or warranted to avert the situation may be taken by the concerned officers.
 - 9) Any one who obstructs the listed activities or actions under this proceedings for averting the Threatening Disaster Situation, will be punishable vide Section 51 of the DM Act, 2005.
 - 10) All officers under the administrative control of Thiruvananthapuram Municipal Corporation and the Thiruvananthapuram District Administration are bound to undertake any actions deemed necessary by the Chairman DDMA for the smooth conduct of this activity. Any refusal to comply will be punishable under Section 56.
 - 11) Any complaints regarding this proceedings and actions based on this proceedings may be submitted to the Chairman, DDMA for review. Appeals regarding the final decisions of the Chairman of DDMA in any matter may be

submitted to the Chief Executive Officer of Kerala State Disaster Management Authority (inter alia Chief Secretary) for the consideration of the KSDMA, prior to approaching Court.

- 12) These proceedings and an action taken report will be submitted for the ratification of the next DDMA meeting.


District Collector & Chairman,
District Disaster Management Authority
Thiruvananthapuram

Copy To,

- (1) The Chief Secretary, Govt.of Kerala (with C/L)
- (2) The District Police Chief - TVPM City/Rural (for necessary action)
- (3) The Sub Collector,TVPM
- (4) The MD, KWA, Tvpm
- (5) The Secretary Corporation, Tvpm
- (6) The DRM, Southern Railway, Tvpm
- (7) The EE, Major Irrigation, Tvpm
- (8) The EE, Minor Irrigation, Tvpm
- (9) The Secretary, District Panchayath, Tvpm
- (10) The Tahsildar, Tvpm (for daily action report)
- (11) The PM, KSUDP, Tvpm
- (12) The Deputy Chief Engineer, KSEB, Tvpm
- (13) The EE, KWA, Sewage Division, Kuriathi.
- (14) The CEO, KRFB, Tvpm
- (15) The EE, Inland Navigation, Kollam
- (16) CA to DC, ADM, Dy.Collector (DM)/(RR)/(LR)/(Election) for information
- (17) Stock File of H1 section/spare

Annexure 8: Proceedings of the Chairman, DDMA, Wayanad No. 2014/21178/12/H3 dated 30-06-2015

1/5

2014 /21178/12 /H3

Collectorate, Wayanad

Date: 30.6.2015

Proceedings of the Chairman, District Disaster Management Authority and
the District Magistrate, Wayanad
(Present: Keshvendra Kumar IAS)

Wayanad district situates at the southern tip of the Deccan Plateau. Wayanad is placed at an altitude of 700 to 2100 metre from the MSL. The terrain is dominated by the presence of Western Ghat mountains like the Chembra Peak which is 2100 metres in altitude, Banasura Peak (2073 m in altitude) and Brahmagiri (1608 m in altitude). A major portion of the district is forest. The landscape includes ridges, valleys and slopes apart from rivers and streams.

2. In a high altitude area like Wayanad, particular care shall be exercised to protect the land and its population from the threat of natural disasters. Geological peculiarities of Wayanad pose threat of earthquake and landslide. The recent landslides occurred in Uttarakhand (during the month of June 2013) and Pune (at Malin, on 30 July 2014) clearly shows the fatality and peril of landslides. The recent earthquake of Nepal demonstrates the catastrophic devastation capability of an earthquake. So in public interest, it is pertinent and inevitable to take proper action for safeguarding the district from earthquake and landslide.

3. Hon'ble High Court of Kerala held in its judgment in 'Thilakan V/s Circle Inspector of Police and others' dated 23.10.2007 (2008(1) KLT 141) that "The concept of sustainable development is now part of our environmental law, in view of various decisions of the Apex Court. The competing claims of the present generation for development and also the claims of future generations to inherit a healthy environment have to be balanced. While exploiting the resources, the capacity of the environment to repair and replace, has also to be taken note of. If a tree is cut and removed, for another tree to grow to the same size, it may take several years. If a bucket of soil is removed, to generate the same, the earth may take a few hundred years. The same is the case of other natural resources also. The length of time only varies. The revenge of mother earth has started displaying in the form of earth quakes, tsunamies, unusually wild cyclonic storms etc. Therefore, it is high time that we think of putting a stop to the defiling and degrading of mother earth.....' .

4/5

4. In the same judgment the Hon'ble High Court held that the 'Precautionary principle' is part of Environmental legislation in India.

5. The Hon'ble Supreme Court of India held, in its judgment in *Vellore Citizens' Welfare Forum vs Union of India* ((1996) 5 SCC 647) that 'Some of the salient principles of 'Sustainable Development' as culled from Burtland Report and other international documents, are Inter-Generational Equity, Use and Conservation of Natural Resources, Environmental Protection, the Precautionary Principle, Polluter Pays Principle, Obligation to Assist and Co-operate, Eradication of Poverty and Financial Assistance to developing countries. We are, however, of the view that The Precautionary Principle and the Polluter Pays Principle are essential features of Sustainable Development'. The 'Precautionary Principle' in the context of the municipal law - means :

- (i) Environmental measures - by the State Government and the statutory authorities- must anticipate, prevent and attack the causes of environmental degradation.
- (ii) Where there are threats of serious and irreversible damage, lack of scientific certainty should not be used as a reason for postponing measures to prevent environmental degradation.
- (iii) The 'onus of proof is on the actor or the developer/industrialists to show his action is environmentally benign.'

6. The presence of high rise buildings poses threat to the environment and for the safe and peaceful living of citizens in Wayanad. The hon'ble High Court of Kerala has held that Precautionary Principle is part of Environment Legislation in India. The Hon'ble Supreme Court has held that Precautionary Principle mandates that the Statutory Authority must anticipate, prevent and attack the causes of environmental degradation; and that lack of scientific certainty should not be used as a reason for postponing prevention measures when there are threats of serious and irreversible damage. In the instant case, high rise buildings are posing threat to environmental sustainability of Wayanad district. It is a cause of environmental degradation. Presence of high rise buildings in a high altitude landscape can cause landslides and earthquakes. The threat is serious and devastating as it will cause destruction of human life, flora and fauna along with the collapse of surrounding landscape, in case of a landslide or earthquake. The Hon'ble court made it clear that lack of scientific certainty is not a valuable reason for postponing action to

3/5

prevent damage. A landslide or earthquake will surely result in destruction of life. The lives of people of Wayanad is facing threat from landslide or earthquake, as a result of the presence of High Rise buildings.

7. Section 30(2) (iii) of the Disaster Management Act 2005 (Act 53 of 2005) empowers the District Disaster Management Authority (DDMA) to take action for ensuring proper measures are taken for the prevention of disasters. Section 30(2) (v) further empowers the DDMA to issue direction to different authorities at district level and local authorities to take such other measures for the prevention of disasters.

8. In this circumstance, in the DDMA meetings dated: 27/05/15 and 17/06/15, it is held that in the interest of preventing disasters, it is necessary to control and regulate the presence of high rise buildings in the district. So, in exercise of the power of District Disaster Management Authority as aforesaid, the following orders are issued.

ORDER

9. Under sections 30 (2) (iii) and 30(2)(v) of the Disaster Management Act, 2005 (Act 53 of 2005) order is hereby issued to the Secretaries of all Grama Panchayats and Municipality in Wayand district ,the District Town Planner, Wayand, The Environmental Engineer, Pollution Control Board, Wayanad to ensure that

i. Not to issue permit for construction of any building, if the height of such building exceeds the measurements specified in Table A, herebelow.

TABLE A

Sl No	Geographic Area	Maximum Height of the building including underground constructions, if any
1	Lakkidi area of the Vythiri Grama Panchyat comprising the whole of Kunnathidavaka village	8 metres (Limited to Maximum Two Floor levels)
2	Municipality Areas	15 metres (Limited to Maximum Five Floor levels)
3	All other areas in the district which are not specified in serial numbers 1,2 above	10 metres (Limited to Maximum Three Floor levels)

4/5

These heights limits are for construction in flat and low slope land. Wherever land is with high slope, height can be further restricted based on structural safety report by Authorities empowered to issue building permit.

ii. To get the construction of any building; of which the permit for construction is already issued, which is being or proposed to be constructed in contravention of the two conditions given in sub-paragraph (i) above; be restricted to the levels mentioned here above if it has not already crossed the specified limits; and be stopped at the present levels wherein the construction has already crossed the specified limits.

iii. In case of any dispute/objection/claim being raised by any person with respect to the specification given in Table A, get it examined by a Core Committee constituted as given below in Table B. The Core Committee is empowered to inspect the building and verify facts regarding construction. The Core Committee will inspect the building construction to verify whether it complies with the specifications provided in table A.

Table B
Core Committee Members

Sl No	Member
1	Additional District Magistrate & Deputy Collector (General), Wayanad
2	Executive Engineer, PWD Buildings, Kalpeta
3	District Town Planner, Wayanad
4	District Soil Conservation Officer, Wayanad
5	District Geologist, Mining and Geology District Office, Wayanad
6	Divisional Forest Officer, North Wayanad Division, Mananthavadi
7	Divisional Forest Officer, South Wayanad Division, Kalpeta
8	Wildlife Warden, Sulthan Bathery
9	Tahsildar, Sulthan Bathery
10	Tahsildar, Vythiri
11	Tahsildar, Mananthavadi
12	Deputy Director of Panchayats, Wayanad
13	Secretary, Municipality, Kalpeta

(Note: Officers listed at serial number 6 to 13 in Table B shall be called upon to inspect the building which comes under their respective administrative jurisdiction only. The Quorum of the Core Committee will be 3. The Additional District Magistrate & CEO, DDMA will be the Chairperson of the Core Committee.)

5/5

v. If for any public purpose of the Government or for any other significant public purpose, it is felt that relaxation in the limits specified vide this order is necessary, the same will be considered and decided by the Chairman, District Disaster Management Authority, based on report and recommendation of Core Committee mentioned above.

10. This order shall be enforced and executed with immediate effect.

Given under my seal and signature on this the 30th day of June 2015.



(Keshvendra Kumar IAS)
Chairperson, DDMA,
District Collector & District Magistrate,
Wayanad

To

1. Secretaries of All Grama Panchayats and Municipality in Wayanad district
2. The District Town Planner, Wayanad
3. The Environment Engineer, Pollution Control Board, Wayanad
4. Additional District Magistrate & Deputy Collector (General), Wayanad
5. Executive Engineer, PWD Buildings, Kalpeta
6. District Town Planner, Wayanad
7. District Soil Conservation Officer, Wayanad
8. District Geologist, Mining and Geology District Office, Wayanad
9. Divisional Forest Officer, North Wayanad Division, Mananthavadi
10. Divisional Forest Officer, South Wayanad Division, Kalpeta
11. Wildlife Warden, Sulthan Bathery
12. Tahsildar, Sulthan Bathery
13. Tahsildar, Vythiri
14. Tahsildar, Mananthavadi
15. Deputy Director of Panchayats, Wayanad

Copy to

1. The Sub Collector, Mananthavadi
2. The District Police Chief, Wayanad
3. All Village Officers in Wayanad district

Annexure 9: Guidelines for preparing Departmental Disaster Management Plans

Relevant Sections of the act: Section 40 (1)

- A. Every department of the State Government, in conformity with the guidelines laid down by the State Authority, shall prepare a disaster management plan which shall lay down the following:
- i. the types of disasters to which different parts of the state are vulnerable
 - ii. integration of strategies for the prevention of extrinsic disasters or the mitigation of its effects or both with the development plans and programmes by the department based on the responsibilities assigned vide Section 5.1 of the State Disaster Management Plan 2016
 - iii. the roles and responsibilities of the department of the State in the event of any threatening disaster situation or disaster and emergency support function it is required to perform
 - iv. present status of its preparedness to perform such roles or responsibilities or emergency support function under sub-clause (iii)
 - v. Contingency plans for disasters that may intrinsically affect the facilities of the concerned departments
 - vi. the capacity building and preparedness measures proposed to be put into effect in order to enable the ministries or departments of the Government of India to discharge their responsibilities under section 37
- *Extrinsic disasters are those disasters that affect the community without affecting the facilities of the department. Intrinsic disasters are those disasters that affect the facilities of the department.
- B. Annually review and update the plan referred to in clause (a) and
- C. Furnish a copy of the plan referred to in clause (a) or clause (b) as may be to the State Authority

(2) Every department of the State Government, while preparing the plan under sub-section (1) shall make provision for financing the activities specified therein

(3) Every department of the State Government shall furnish an implementation status report to the State Executive Committee regarding the implementation of the disaster management plan referred to in sub-section (1)

- *Kindly note that unless this statutory requirement is met, the Ministry of Home Affairs, Govt. of India may restrain from even considering the requests of the State for relief assistance or response assistance.*
- *The Emergency Support Functions plan of the State as approved by the State Executive Committee held on 29th January 2015 is also attached in the email. Kindly refer to the same for planning*

Contents required in Departmental Disaster Management Plans

Chapter 1: Prevention, Mitigation and Preparedness Plan

1. Brief profile of the department

2. Measures necessary for prevention of disasters, mitigation, preparedness and capacity-building in accordance with the guidelines laid down by the National Authority and the State Authority – *The major types of disasters for which the departments needs to plan in Kerala are given in Section 3.27 of the Kerala State Disaster Management Plan, 2016*
3. Integration into its development plans and projects, the measures for prevention of disaster and mitigation in the departmental annual plan
4. Provision of funds for prevention of disaster, mitigation, capacity-building and preparedness from the respective departmental budget head and Centrally Sponsored Schemes – *Under Section 39(c) of the Disaster Management Act 2005 (Central Act 53) “It shall be the responsibility of every department of the Government of a State to allocate funds for prevention of disaster, mitigation, capacity building and preparedness”.*
5. Drawing up mitigation, preparedness and response plans, capacity-building, data collection and identification and training of personnel in relation to disaster management
6. Review the enactments administered by it, its policies, rules and regulations with a view to incorporate therein the provisions necessary for prevention of disasters, mitigation or preparedness
7. Provision of emergency communication in the affected areas for the department
8. Such other actions as may be necessary for disaster management

Chapter 2: Response Plan

1. Mechanism for early warning and dissemination thereof based on warnings issued by IMD, State Emergency Operations Centre or the District Emergency Operations Centres
2. Trigger Mechanism for response – who in the department will alert the concerned officers in the department and if alerted what triggers are to be initiated by the concerned officer
3. Response plan for responding effectively and promptly to any threatening disaster situation or disaster in accordance with the State Plan, and in accordance with the guidelines or directions of the National Executive Committee and the State Executive Committee and the State Government and the State Disaster Management Authority
4. Appointment of Nodal Officers to perform Emergency Support Functions (ESFs)/roles in emergency in the format already circulated by the State Government v. Constitution of the Incident Response Teams (IRTs) at all levels with provision of delegation of authority
5. Reporting procedures and formats; vii. Role of NGOs and Voluntary Sector and coordination thereof
6. System of assessing the damage from any disaster
7. Roles and responsibilities and coordination mechanism for the department

8. Disaster Specific Response Plan – Response plan for major disasters such as earthquake, flash flood/cloudburst, snow avalanche, landslide etc. in which state level response would be needed
9. Identification of suppliers for departmental supplies and pre-contracting for supplies in case of emergencies

Chapter 3: Relief, Rehabilitation and Reconstruction

1. Norms of relief (If applicable) – *please refer the latest National Disaster Response Fund norms*
2. Minimum Standards of relief
3. Rehabilitation Plan
4. Financial mechanism v. Action Plan for Reconstruction – ‘Building back better’
Please mention schemes of insurance and relief packages available in the department.

Chapter 4: Knowledge Management

1. Documentation of losses in the animal husbandry & dairy sector for every department
2. Documentation of lessons learnt
3. Documentation of best practices and uploading of the same in the departmental websites.

Chapter 5: Review, Updation & Dissemination of Plan

1. DM Plan is a “living document” – would require regular improvement and updation – at least once a year
2. System of updation – who, when and how?
3. Dissemination of Plan to stakeholders – how? – Printing of document, uploading in departmental website, meetings, seminars, etc.

Annexures

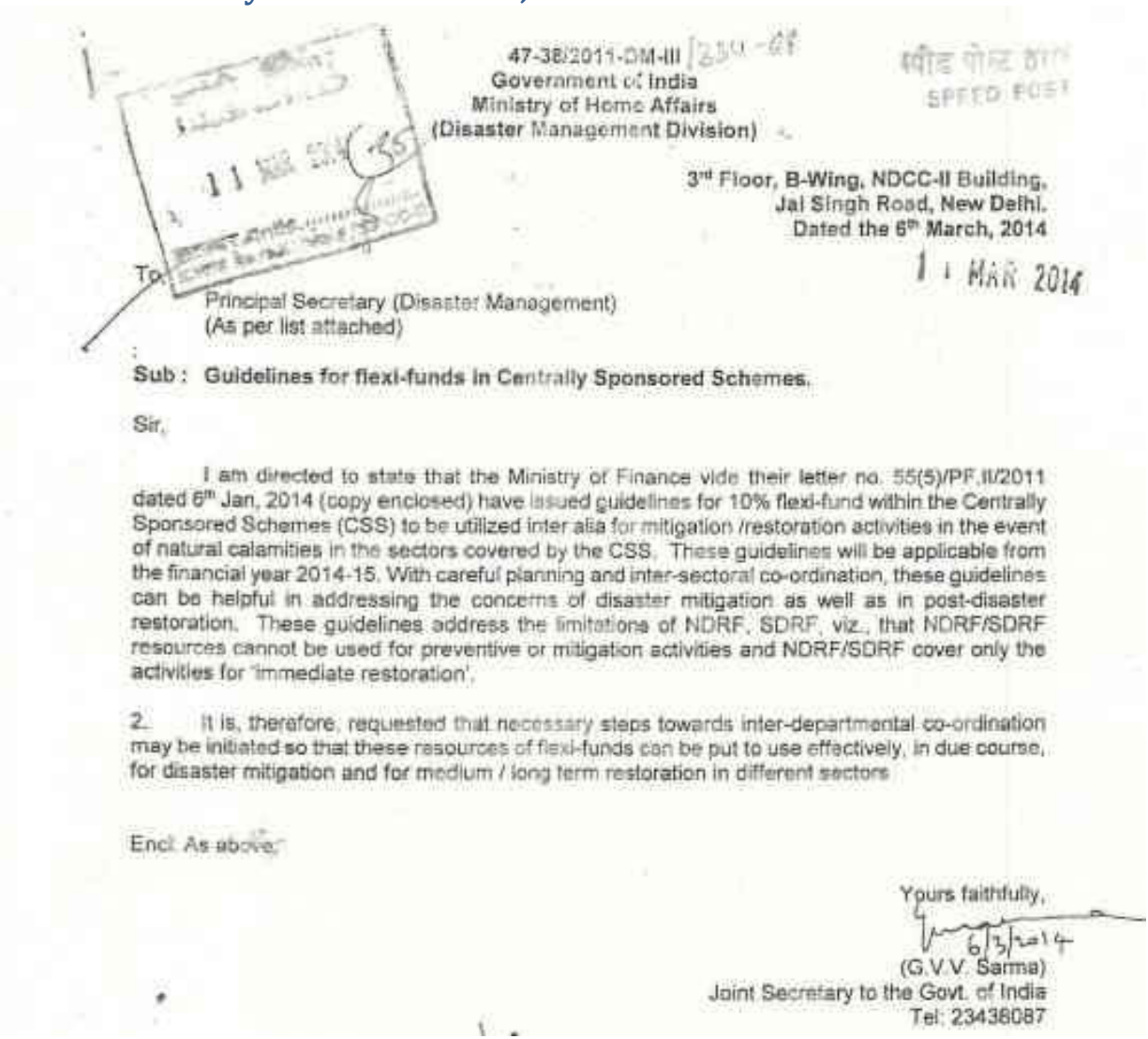
1. Important contact details – National, state, local level of the department, etc.
2. Resource list (available with Department) with contact persons details (kindly follow IDRN Format) www.idrn.gov.in
3. Detailed Standard Operating Procedures (SOPs) for all phases of disasters – before, during and after
4. List of NGOs/INGOs/CBOs working in the field of the department
5. List of suppliers relevant for the department
6. Damage Assessment Formats
7. Reporting formats

After completing the preparation of the plan, this may formally be submitted to Principal Secretary, Department of Disaster Management (Revenue K) for consideration of the State Executive Committee. Technical advice required for plan preparation may be sought from State Emergency Operations

Kerala State Disaster Management Plan, 2016

*Centre, KSDMA, Dept. of Disaster Management, ILDM, PTP Nagar, Thiruvananthapuram via email:
seoc.gok@gmail.com or Tel/Fax: 0471-2364424*

Annexure 10: Flexi funds - Letter No. 47-38/2011-DM-III dated 11th March 2016 from Ministry of Home Affairs, Govt. of India



47-38/2011-DM-III / 2394-61
Government of India
Ministry of Home Affairs
(Disaster Management Division)

स्पीड पोस्ट
SPEED POST

3rd Floor, B-Wing, NDCC-II Building,
Jai Singh Road, New Delhi.
Dated the 6th March, 2014

11 MAR 2014

To,
Principal Secretary (Disaster Management)
(As per list attached)

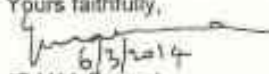
Sub : Guidelines for flexi-funds in Centrally Sponsored Schemes.

Sir,

I am directed to state that the Ministry of Finance vide their letter no. 55(5)/PF.II/2011 dated 6th Jan, 2014 (copy enclosed) have issued guidelines for 10% flexi-fund within the Centrally Sponsored Schemes (CSS) to be utilized inter alia for mitigation /restoration activities in the event of natural calamities in the sectors covered by the CSS. These guidelines will be applicable from the financial year 2014-15. With careful planning and inter-sectoral co-ordination, these guidelines can be helpful in addressing the concerns of disaster mitigation as well as in post-disaster restoration. These guidelines address the limitations of NDRF, SDRF, viz., that NDRF/SDRF resources cannot be used for preventive or mitigation activities and NDRF/SDRF cover only the activities for 'immediate restoration'.

2. It is, therefore, requested that necessary steps towards inter-departmental co-ordination may be initiated so that these resources of flexi-funds can be put to use effectively, in due course, for disaster mitigation and for medium / long term restoration in different sectors

Encl. As above.

Yours faithfully,

6/3/2014
(G.V.V. Sarma)
Joint Secretary to the Govt. of India
Tel: 23436087

F.No.55(5)/PF.II/2011
Ministry of Finance
Department of Expenditure
Plan Finance-II Division

New Delhi, dated January 6, 2014

Office Memorandum

Subject: Guidelines for Flexi-Funds within Centrally Sponsored Schemes (CSSs).

Objectives

The introduction of a flexi-fund component within the Centrally Sponsored Schemes (CSS) has been made to achieve the following objectives:-

- (i) To provide flexibility to States to meet local needs and requirements within the overall objective of each programme or scheme;
- (ii) To pilot innovations and improve efficiency within the overall objective of the scheme and its expected outcomes;
- (iii) To undertake mitigation/restoration activities in case of natural calamities in the sector covered by the CSS.

Budgetary Allocation

2. Central Ministries concerned shall keep at least 10% of their Plan budget for each CSS as flexi-funds, except for Schemes which emanate from a legislation (e.g. MGNREGA), or, schemes where the whole or a substantial proportion of the budgetary allocation is flexible (e.g. RKVY)

Allocation of State Share

3. After approval of the Plan Budget, Central Ministries shall communicate tentative allocations for each CSS to States including the allocation of flexi-funds by the end of May of every financial year. In the CSS that are demand-driven or project-driven and it is not feasible to make allocations to States, tentative allocations for a quarter/all-year/year shall invariably be communicated to States by the end of May of every financial year. Allocation to the States shall be based on transparent and equitable criteria. Central Ministries shall make allocations for 10% of flexi-funds for the CSS amongst States in the same proportion as tentative State allocations in the 90% portion of the CSS.

4. Flexi-funds will be a part of the CSS and the name of the concerned CSS will precede the word 'flexi-funds', in the communication to States. There will be no separate budget and account head for this purpose.

5. As flexi-funds are a part of the concerned CSS, the same State share (including beneficiary contribution, if any) would be applicable for the flexi-fund component as well. However, States may provide additional share (including beneficiary contribution, if any) over and above the required State share for the flexi-funds component of the allocation for the CSS.

Use of flexi-funds

6. States may use the flexi-funds for the CSS to meet the objectives mentioned above in accordance with the broad objectives of the main Scheme. The flexi-funds may also be utilized for mitigation/restoration activities in the event of natural calamities in accordance with the broad objectives of the CSS. However, the specific guidelines of the CSS, applicable for 90% of the CSS allocation, will not be essential for the Flexi-funds component of the CSS, except for State share requirements.

7. The flexi-funds of a CSS in a particular sector, however, shall not be diverted to fund activities/schemes in other sectors. For example, if a particular CSS relates to elementary education, the flexi-funds for that scheme can only be used for elementary education and not for agriculture or any other sector. But it would be permissible to converge flexi-funds of different schemes to improve efficiency and effectiveness of outcomes.

8. The purpose of providing flexi-funds is to enable States to undertake new innovative schemes in the particular area covered by the CSS. Flexi-funds shall not be used to substitute State's own non-Plan or Plan schemes/expenditure. It shall also not be used for construction/repairs of offices/residences for Government officials, general publicity, purchase of vehicles/furniture for offices, distribution of consumer durables/non-durables, incentives/rewards for staff and other unproductive expenditure.

9. Schemes taken up with Flexi-funds shall invariably carry the name of concerned CSS.

10. The State-level Sanctioning Committee (SLSC) may sanction projects under the flexi-funds component. States will not be required to send the project to Ministries for approval under the flexi-funds window as the SLSC will have a representative of the concerned Ministry and Planning Commission.

States wishing to use flexi-funds as part of the normal 90% component are free to do so.

Release of Flexi-funds

11. Release of flexi-funds for each CSS may be made on a prorata basis along with the normal releases under CSS. In other words, no separate system for release or for utilization certificates for flexi-funds would be required.

12. Flexi-funds within each CSS will be subject to the same audit requirements as the main CSS including the audit by the Comptroller & Auditor General of India (CAG).

Monitoring & Evaluation

13. Web-based requirements for reporting the use of flexi-funds may be designed by adding modules to the existing MIS. Outcomes (medium term) and outputs (short term) need to be part of the MIS along with pictures/images and good practices to ensure greater transparency and cross-learning across States. For this purpose, web portal for sharing best practices is proposed to be created in Planning Commission.

14. Evaluation of flexi-funds may be done through the existing evaluation processes including those by Ministries, Programme Evaluation Organisation (PEO) and Independent Evaluation Organisation (IEO), Planning Commission and by independent third parties. Terms and conditions for evaluation may be designed in such a manner that outcomes of the Scheme as a whole as well as flexi-funds are well identified/measured.

15. These guidelines will be applicable from the financial year 2014-15.

Saurabh Garg 6/11/16
(Dr. Saurabh Garg)
Joint Secretary (Plan Finance-II)
Government of India

To,

1. Secretaries,
All the Departments/Ministries
Government of India.
2. Chief Secretaries,
All States/Union Territories.

Annexure 11: Checklist for detailed natural disaster impact assessment

Name of Project		
Proposing department		
Location of the project	Latitude	Longitude:
Elevation		
Past history of disasters that have hit the proposed area or any location within 1 km radius of the proposed area (Type of disaster and year of occurrence)		
Depth of flood level (m)		
Type of project (Select from the ones below)		
Communications: towers, lines, building; Transportation: Roads, Railways, Bridges, Tunnels; Power: Power houses, sub stations, power lines; Water Resources: Dams, barrages, appurtenant structures, river training structures, Canals; Habitations: townships- planning from the point of view of safety against hazards; Water supply and sanitation projects including water supply and sewer lines; Ports & Harbors; Building projects; Any other		
Hazards Risk to the project		Have the following been evaluated?
Probable maximum seismicity at site and site dependant seismic design parameters; Probable Maximum storm surge; Probable Maximum wind speed; Probable Maximum precipitation; Probable maximum flood discharge and level; Probability of occurrence of floods, earthquakes, landslides, mud flows, avalanches, cyclones, tsunamis		
Mitigation/Reduction of Risk	There are specific codes, manuals, guidelines etc. developed by Bureau of Indian Standards, NDMA and concerned organizations for sitting, design, construction and maintenance of various types of infrastructures. These are given as Annexure 21	
Have the relevant BIS Codes and guidelines been complied with		
Have adequate safeguards to meet the risks of natural hazards as evaluated at Para 3 above been adopted		
Have an environmental and social impact assessment been undertaken?		
Has any study been made to assess the collateral damage probability of the project? [Major calamities may cause collateral damage such as damage to pipelines, storages of chemicals, peak maximum flood exceedance may result in dam break etc.]		
Does the project cross any natural waterways? If yes have adequate provision been made to not restrict natural flow of water?		

Annexure 12: Guidelines for family disaster preparedness plan



The graphic features a purple brushstroke banner at the top with the title 'Family Disaster Preparedness Plan'. Below the banner is a colorful illustration of a family of four: a father in a purple suit, a mother in a green dress, a young boy in a red shirt and blue pants, and a young girl in a pink dress. The background is a light green and yellow geometric pattern.

First Step

BE AWARE about various hazards/disasters which have occurred in your locality. Occurrence of a disaster depends upon the geographical, geological, environmental and human induced parameters.

- Recognize various natural and human induced hazards in your locality which can lead to a disaster or can increase the impact of a disaster.
- Be aware about the geographical, social, economic and weather related conditions of your locality which can increase the risk of a disaster.
- If there are any pregnant ladies, differently abled, geriatric, patients and children in your family, make them realize about the various difficulties they have to face at the time of a disaster.
- Gather information regarding "what to do and what not to do" during a crisis situation from State/District Disaster Management Authority or any concerned departments/ organisations.

Second Step

Prepare DISASTER MANAGEMENT PLAN for your family. At the time of a disaster, it may not be possible that all family members be together; and hence a disaster management plan is necessary to decide 'what' and 'how' each family member should respond.

- Decide how each family member should act during different types of disasters to save their own life and the life of the family members.
- Each member should know two safe locations,
1 - A safe house in the neighbourhood and
2 - A house away from home, so that they can assemble there, after a crisis event.
- Each member should know the name, phone number and address of person whom they should contact during /after a crisis situation.
- All important documents related to Land, Bank, Insurance papers, Certificates of education should be kept safe from damage.



A black silhouette illustration of a family consisting of a woman on the left, a child in the middle, and a man on the right, all holding hands.

Third Step

Prepare an EMERGENCY KIT for your family

During a crisis situation, you and your family may have to live for a few days without basic facilities. So it is better to prepare an emergency kit with all necessary supplies, which your family may need during those days for survival and safety.

Make sure that your emergency kit is water resistant and easy to carry. It should be kept in a secure place inside your house, so that any of your family member can grab it at the time of an emergency. In each kit there should be water bottle sufficient for 72 hours

(2 litres/person/day) and following items should also be kept: Important documents, dry snacks, radio, first aid box, Tool kit, whistle, soap, toilet paper, lighter/ matchsticks, umbrella, medicines, torch and battery, charger and mobile and any other valuable items.



Fourth Step

MOCK EXERCISES should be done to enact the plan. After preparing the plan, it is necessary that the family members practice the security and safety exercises in an organized manner. It would be practically difficult to evacuate physically challenged, aged and small children.

- Important and simple exercises like DROP – COVER – HOLD during an earthquake and STOP – DROP – ROLL for fire should be practised.
- At least once in six months, practise how to reach the nearest safe shelter from your home during a crisis situation.
- Replace necessary items like water and snacks from the emergency kit prepared and ensure quality of the items.
- Ensure that children know all emergency contact numbers and route map to reach the nearest safe shelter.
- Train yourself in first aid with the help of trained personnel and also spread awareness among your society regarding the various hazards in your locality.

What to do during an Earthquake:



What to do in case of fire



State Disaster Management Authority
Dept. of Revenue and Disaster Management
Govt. of Kerala

Annexure 13: Rapid damage assessment format

Name of District:		Date:	Time of Report: 16 hrs
1	Rainfall		
2	IMD prediction for today	<i>May be found from http://www.imdagrimet.gov.in/dwf/Kerala</i>	
3	Districts severely affected		
4	Number of deaths		
5	Number of injured		
6	Houses damaged	Fully	Partially
7	Area of crop damage	Area (in ha):	
Rescue, Relief and Instructure issues			
1	No. of persons evacuated		
2	No. of relief camps opened	Relief Centres opened	
		Persons accommodated	
		Medical camps conducted	
		Persons treated in the medical camps	
		Food packets distributed	
		Animal husbandry camps conducted	
		Animals treated in the camps	
3	Damage to KSEB assets	Length of conductors (km)	
		Poles	
		Transformers upto 11 KV	
4	Roads	PWD (km)	
		Panchayath (km)	
		National Highway (km)	
Any deployment/use of the following services in the reporting period			
1	State Disaster Response Force		
2	State Police		
3	Fire & Rescue Services		
4	Boats by fisheries/harbour		
Any deployment/use of the following services in the reporting period			
1	National Disaster Response Force		
2	Air Force		
3	Navy		
4	Army		
5	Coast Guard		
6	Indo-Tibetan Boarder Police		
7	BSNL		
8	Civil Aviation		
9	Railway		
(To be sent via email every day on or before 16 hrs to seoc.gok@gmail.com)			

Annexure 14: Format for District Level Statistics on Disasters issued by Ministry of Home Affairs, Govt. of India vide Ltr. No. 32-4/2011-NDM-I dated 28th March 2013

Most Immediate/ By Speed Post

No.32-4/2011-NDM-I
Government of India
Ministry of Home Affairs
(Disaster Management Division)

"C" Wing 3rd Floor NDCC-II
Jai Singh Road New Delhi-110001
Dated the 28th March 2013

To

The Relief Commissioner/ Secretaries,
Department of Revenue & Disaster Management,
(All States/ UTs.)

Subject: Request for implementation of uniform format I and II for submission of disaster statistics by States/ UTs- regarding.

Sir/ Madam,

I am directed to inform that as a follow-up of the report of the High Powered Committee on Disasters Management in India, Ministry of Statistics and Programme Implementation has developed two dynamic formats (format I and II) for collection of data on various disaster form States/UTs. And sending the said data to Central Statistics Office (copy enclosed). A code list on Disasters is attached with formats. For district codes, the census district codes would be adopted for making online entry by the responders and stakeholders at the district level. Further, in order to facilitate the States/UTs. To provide (disaster data in these formats) online software is being developed by Ministry of Statistics and Programme Implementation and will be provided to the States/UTs. Shortly.

3. It is mentioned that usage of disaster statistics is very vital for preparation of policy and planning, mitigation, response and recovery situation in the county. As such once the standardized format is fully operational, disaster statistics will fill in the critical gap in the field of better panning, policy, preparedness and management of disaster in the county. The States/UTs Governments are requested to kindly furnish/ provide requisite information, to the Ministry of Statistics and programme Implementation for the year 2001-2012 in the prescribed revised format I and II directly, to enable them to compile the information for further use under intimation to this Ministry.

Yours faithfully

(Dev Kumar)

Tele; 23438123/Fax; 23438106

Encl: as above

Copy for necessary follows up to:-

Shri V. Parameswaran, Dy. Director General, M/o Statistic & Programme Implementation, central Statistics office, West Block-8 Wing-6, R.K Puram, New Delhi-110066.

FORMAT FOR COLLECTION OF STATISTICS ON DISASTER: DISTRICT LEVEL

Name of Disaster(with code):
Name of District (with code):
Date of Disaster (DD/MM/YYYY):
Affected population(no.)
Percentage of affected population (%)
Villages affected (no)
Families affected (no)

S. No.	ITEM	
1.	LIVES	
	(a) Number of Deaths(no.)	
	Male	
	Female	
	Children	
	(b) Number of injuries(no)	
	(i)major	
	Men	
	Women	
	Children	
	(ii)minor	
	Men	
	Women	
	Children	
2.	LIVESTOCKS	
	(a) Number of animal perished(no.)	
	(i)cow	
	(ii)buffalo	
	(iii)Sheep	
	(iv)Goats	
	(v)Camels	
	(vi)Horse/mules/donkey	
	(vii)Poultry/ duck	
	(viii)Pigs	
	(x)Others	
3.	AGRICULTURE	
	Season: Rabi/Kharif	
	(a) Food grains	
	(i) Sown area affected (hectr)	

	(ii) Production lost tons	
	(a)Cash corps	
	(iii) Sown area affected (hectrs)	
	(iv) Production lost (tosns)	
	(c)Horticultural crops	
	(v) Sown area affected(hectrs)	
	(vi) Production lost (tons)	
	(d)Trees uprooted(no)	
	(e) area Affected (hectrs)	
4.	HOUSING	
	Number of affected houses(no)	
	(a) Rural	
	(i) Kuchha	
	Fully	
	Partially	
	(ii) Pucca	
	Fully	
	Partially	
	(b) Urban	
	(i) Kuchha	
	Fully	
	Partially	
	(ii) Pucca	
	Fully	
	Partially	
5.	INFRASTRUCTURE	
	(A)ROADS	
	(a) Road length damaged (km)	
	(i) National highway	
	(ii) State highway	
	(iii) District road	
	(iv) Others	
	(B)Villages disconnected to transportation facility	
	(i) Number	
	(ii) Days	
	(B) BRIDGES	
	(a) Motorables (no)	
	Fully	
	Partially	
	(b)Pedestrian(no)	
	Fully	
	Partially	
	(C) WATER SUPPLY SYSTEM	
	(a) Pipe line	
	(i) Trunk(no)	
	Fully damaged	
	Partially damaged	
	(ii) Distribution (no)	
	Fully damaged	
	Partially damaged	

	(b) Pumping station(no)	
	Fully damaged	
	Partially damaged	
	(c) Overhead reservoirs	
	Fully damaged	
	Partially damaged	
	(d) Water treatment plant	
	Fully damaged	
	Partially damaged	

	(e) Drinking Water Tanks (no.)	
	fully damaged	
	partially damaged	
	(f) Drinking Water Wells (no.)	
	fully damaged	
	partially damaged	
	(g) others (please mention)	
	fully damaged	
	partially damaged	
	(D) SWERAGE SYSTEM	
	(a) trunk (no)	
	fully damaged	
	partially damaged	
	(b) distribution (no)	
	fully damaged	
	partially damaged	
	(c) sewerage treatment plant (no)	
	fully damaged	
	partially damaged	
	(E) IRRIGATION	
	(a) breach of canal damaged	
	number	
	(b) breach of dam damaged	
	number	
	(c) irrigation tank damaged	
	number	
	(d) irrigation wells damaged	
	number	
	(e) reservoirs damaged	
	number	
	(F) ELECTRICITY SUPPLY*	
	(a) high tension lines damaged	
	length	
	No of days	
	(b) low tension line damaged	
	length	
	No of days	
	(c) transformers damaged	

	number	
	No of days	
	(d) substations damaged	
	number	
	No of days	
*Note : For more than one damages the average no of days may be reported against items “ No of days “		
	(G) BUILDING	
	(a) primary schools (no)	
	partially	
	fully	
	(b) secondary schools (no)	
	partially	
	fully	

	(c) Community center (no)	
	partially	
	fully	
	(d) health centers (no)	
	Dispensaries	
	PHCs	
	Hospitals (DH /SDH)	
	(e) Other Government Building	
	partially	
	fully	
	H.SHOPS AND OTHER COMMERCIAL BUILDING DAMAGED	
	(a) shops	
	partially	
	fully	
	(b) other commercial buildings	
	partially	
	fully	
	(I) OTHER UTILITIES	
	(a) land telephone disrupted (no. of days)	
	(b) mobile phones disrupted (no. of days)	
	(c) villages disconnected to communication facilities (no .)	
	(i) Number	
	(ii) Days	
6.	HEALTH	
	Occurrence of epidemics (no. of persons affected) : (a)	
	water borne	
	(i) Cholera	
	(ii) Diarrhea	
	(iii) Others	

	(b) vector borne	
	(i) Malaria	
	(ii) Dengue	
	(iii) Plague	
	(iv) Other	
	(c) Others	
	TOTAL EXPENDITURE INCURRED ON MITIGATION	

Code List for Disaster

2.1.1 The High Powered Committee on Disaster Management constituted by the Government of India has listed the following types of disaster data which need to be collected and compiled and compiled for preparation of a comprehensive disaster statistics database. The data on these disasters would be included in the database. The figures in the bracket indicate the codes.

A. Water and Climate related disasters	D. Accident related disasters
1. Floods (01)	1. Forest Fires (18)
2. Cyclones (02)	2. Urban Fires (19)
3. Tornadoes and Cyclone (03)	3. Mine Flooding (20)
4. Hailstorm (04)	4. Oil Spill (21)
5. Cloud Burst (05)	5. Major Building Collapse
6. Heat Wave and Cold Wave (06)	6. Serial Bomb Blasts (23)
7. Snow Avalanches (07)	7. Festival related Disasters (24)
8. Droughts (08)	8. Electrical Disasters and fires (25)
9. Sea Erosion (09)	9. Air, Road and Rail Accidents (26)
10. Thunder and Lightning (10)	10. Village Fire (28)
B. Geologically related disasters	E. Biologically related disasters
1. Landslides and Mudflows(11)	1. Biological Disasters and Epidemics (29)
2. Earthquakes (12)	2. Pest Attacks (30)
3. Tsunami (13)*	3. Cattle Epidemics (31)
4. Dam Failures/ Dam Bursts (14)	4. Food Poisoning (32)
5. Mine fires (15)	
C. Chemical, Industries and Nuclear related Disasters	
1. Chemical and industrial Disasters (16)	
2. Nuclear Disasters (17)	

Annexure 15: SDRF - GO (Ms) No. 194/2015/DMD dated 20-5-2015



GOVERNMENT OF KERALA

Abstract

Disaster Management Department – Natural Calamity Norms for Relief Assistance to the Victims from SDRF/NDRF for the period 2015-2020 – Sanctioned – Orders issued

DISASTER MANAGEMENT(REVENUE-K) DEPARTMENT

G.O.(Ms)No.194/2015/DMD. Dated, Thiruvananthapuram, 20th May, 2015

Read: 1) G.O.(Ms)No.361/2014/DMD., dated, 21st August, 2014

2) Letter No.32-7/2014-NIDM-1, dated, 8-4-2015 from the Disaster Management Division, Ministry of Home Affairs, Government of India.

ORDER

Government of Kerala had revised the norms of relief assistance from State Disaster Response Fund to the victims of natural calamities for 2010-15 in accordance with the recommendations of 13th Finance Commission (TFC) approved by Government of India, Ministry of Home Affairs as per Government Order read as 1st paper above. Government of India has recently further revised the items and norms for assistance from the State Disaster Response Fund/National Disaster Response Fund to the victims of natural calamities for 2015-20 in accordance with the recommendations of 14th Finance Commission (FFC) in the wake of identified natural calamities as per letter read as 2nd paper above.

2) Accordingly in supersession of the orders issued, read above, the norms and scale of assistance revised by the Government of India and given as annexure to this order will be followed for providing relief assistance to victims of natural calamities in the State. This order will have retrospective effect from 1.4.2015.

3) State specific disasters within the local context in the State, which are not included in the notified list of disasters eligible for assistance from SDRF/NDRF, can be met from SDRF within the limit of 10% of the annual funds allocation of the SDRF. Orders in this regard will be issued separately.

(By Order of the Governor)

Dr.VISHWAS MEHTA

Principal Secretary to Government

To

The Secretary to Government of India, Ministry of Home Affairs (DM Division), 'C' Wing, 3rd Floor, NDCC-II, Jai Singh Road, New Delhi 110001 (with covering letter)

The Secretary, Kerala State Disaster Management Authority, Revenue Complex, Public Office Building, Thiruvananthapuram

All Secretaries of the Secretariat including Finance

All Members of State Disaster Management Authority

The Land Revenue Commissioner, Thiruvananthapuram

The Resident Commissioner, 3, Jantar Mantar Road, Kerala House, New Delhi 110 001

All District Collectors

The Director, Institute of Land and Disaster Management, PTP Nagar, Thiruvananthapuram

The Principal Accountant General (Audit) Kerala, Thiruvananthapuram

The Accountant General (A&E) Kerala, Thiruvananthapuram

The Finance (BW) Department
The Information Officer, Web & New Media
Stock File/Office Copy

Copy to:

All Departments of the Secretariat including Finance
Director of Agriculture
Director of Animal Husbandry
Director of Health Services
PS to all Ministers
PS to Principal Secretary (Revenue & DM)
Revenue K4 Seat

Forwarded/By Order:



Section Officer

REVISED LIST OF ITEMS AND NORMS OF ASSISTANCE FROM STATE DISASTER RESPONSE FUNDS (SDRF) AND NATIONAL DISASTER RESPONSE FUND (NDRF)

(Period 2015-20, MHA Letter No. 32-7/2014-NDM-I Dated 8th April 2015)

Sl. No.	Items	NORMS OF ASSISTANCE
1	2	3
1.	Gratuitous Relief	
	a) Ex-Gratia payment to families of deceased persons.	Rs.4.00 lakh per deceased person including those involved in relief operations or associated in preparedness activities, subject to certification regarding cause of death from appropriate authority.
	b) Ex-Gratia payment for loss of a limb or eye(s).	Rs. 59100/- per person, when the disability is between 40% and 60%. Rs. 2.00 lakh per person, when the disability is more than 60%. Subject to certification by a doctor from a hospital or dispensary of Government, regarding extent and cause of disability.
	c) Grievous injury requiring hospitalization	Rs. 12,700/- per person requiring hospitalization for more than a week. Rs. 4,300/- per person requiring hospitalization for less than a week.
	d) Clothing and utensils/ house-hold goods for families whose houses have been washed away/ fully damaged/severely inundated for more than two days due to a natural calamity.	Rs.1,800/- per family, for loss of clothing. Rs.2,000/- per family, for loss of utensils/ household goods.
	e) Gratuitous relief for families whose livelihood is seriously affected.	Rs. 60/- per adult and Rs. 45/- per child, not housed in relief camps. State Govt. will certify that identified beneficiaries are not housed in relief camps. Further State Government will provide the basis and process for arriving at such beneficiaries district-wise. Period for providing gratuitous relief will be as per assessment of the State Executive Committee (SEC) and the Central Team (in case of NDRF). The default period of assistance will upto to 30 days, which may be extended upto 60 days in the first instance, if required, and subsequently upto 90 days in case of drought/ pest attack. Depending on the ground situation, the State Executive Committee can extend the time period beyond the prescribed limit subject to that expenditure on this account should not exceed 25% of SDRF allocation for the year.
2.	SEARCH & RESCUE OPERATIONS (a) Cost of search and rescue measures/ evacuation of people affected/ likely to be affected	As per actual cost incurred, assessed by SEC and recommended by the Central Team (in case of NDRF).

		<p>By the time the Central Team visits the affected area, these activities are already over. Therefore, the State Level Committee and the Central Team can recommend actual/near-actual costs.</p>
	(b) Hiring of boats for carrying immediate relief and saving lives.	<p>As per actual cost incurred, assessed by SEC and recommended by the Central Team (in case of NDRF).</p> <p>The quantum of assistance will be limited to the actual expenditure incurred on hiring boats and essential equipment required for rescuing stranded people and thereby saving human lives during a notified natural calamity.</p>
3	RELIEF MEASURES	
	a) Provision for temporary accommodation, food, clothing, medical care, etc. for people affected/evacuated and sheltered in relief camps.	<p>As per assessment of need by SEC and recommendation of the Central Team (in case of NDRF), for a period up to 30 days. The SEC would need to specify the number of camps, their duration and the number of persons in camps. In case of continuation of a calamity like drought, or widespread devastation caused by earthquake or flood etc., this period may be extended to 60 days, and upto 90 days in cases of severe drought. Depending on the ground situation, the State Executive Committee can extend the time period beyond the prescribed limit subject to that expenditure on this account should not exceed 25% of SDRF allocation for the year.</p> <p>Medical care may be provided from National Rural Health Mission (NRHM).</p>
	b) Air dropping of essential supplies	<p>As per actual, based on assessment of need by SEC and recommendation of the Central Team (in case of NDRF).</p> <p>The quantum of assistance will be limited to actual amount raised in the bills by the Ministry of Defence for airdropping of essential supplies and rescue operations only.</p>
	c) Provision of emergency supply of drinking water in rural areas and urban areas	<p>As per actual cost, based on assessment of need by SEC and recommended by the Central Team (in case of NDRF), up to 30 days and may be extended upto 90 days in case of drought. Depending on the ground situation, the State Executive Committee can extend the time period beyond the prescribed limit subject to that expenditure on this account should not exceed 25% of SDRF allocation for the year.</p>
4.	CLEARANCE OF AFFECTED AREAS	
	a) Clearance of debris in public areas	<p>As per actual cost within 30 days from the date of start of the work based on assessment of need by SEC for the assistance to be provided under SDRF and as per assessment of the Central team for assistance to be provided under NDRF.</p>
	b) Draining off flood water in affected areas	<p>As per actual cost within 30 days from the date of start of the work based on assessment of need by SEC for the assistance to be provided under SDRF and as per assessment of the Central team (in case of NDRF).</p>
	c) Disposal of dead bodies/ Carcasses	<p>As per actuals, based on assessment of need by SEC and</p>

		recommendation of the Central Team (in case of NDRF)
5	AGRICULTURE	
(i)	<i>Assistance farmers having landholding upto 2 ha</i>	
A.	Assistance for land and other loss	
	a) De-silting of agricultural land (where thickness of sand/ silt deposit is more than 3", to be certified by the competent authority of the State Government.)	Rs. 12,200/- per hectare for each item. (Subject to the condition that no other assistance/ subsidy has been availed of by/ is eligible to the beneficiary under any other Government Scheme)
	b) Removal of debris on agricultural land in hilly areas	
	c) De-silting/ Restoration/ Repair of fish farms	
	d) Loss of substantial portion of land caused by landslide, avalanche, change of course of rivers.	Rs. 37,500/- per hectare to only those small and marginal farmers whose ownership of the land is legitimate as per the revenue records.
B.	Input subsidy (where crop loss is 33% and above)	
	a) For agriculture crops, horticulture crops and annual plantation crops	Rs. 6,800/- per ha. in rainfed areas and restricted to sown areas Rs. 13,500/- per ha. in assured irrigated areas, subject to minimum assistance not less than Rs. 1000 and restricted to sown areas.
	b) Perennial crops	Rs. 18,000/- ha. for all types of perennial crops subject to minimum assistance not less than Rs. 2000/- and restricted to sown areas.
	c) Sericulture	Rs. 4,800/- per ha. for Eri, Mulberry, Tussar Rs. 6,000/- per ha. for Muga.
(ii)	<i>Input subsidy to farmers having more than 2 Ha of landholding</i>	Rs. 6,800/- per hectare in rainfed areas and restricted to sown areas. Rs.13,500/- per hectare for areas under assured irrigation and restricted to sown areas. Rs. 18,000/- per hectare for all types of perennial crops and restricted to sown areas. Assistance may be provided where crop loss is 33% and above, subject to a ceiling of 2 ha. per farmer.
6	ANIMAL HUSBANDRY ASSISTANCE TO SMALL AND MARGINAL FARMERS	
	i) Replacement of milch animals, draught animals or animals used for haulage.	<i>Milch animals -</i> Rs. 30,000/- Buffalo/ cow/ carnel/ yald Mithun etc. Rs. 3,000/- Sheep/ Goat/ Pig <i>Draught animals -</i> Rs. 25000/- Camel/ horse/ bullock, etc. Rs. 16,000/- Cal/ Donkey/ Pony/ Mule - The assistance may be restricted for the actual loss of economically productive animals and will be subject to a

		<p>ceiling of 3 large milch animals or 30 small milch animals or 3 large draught animals or 6 small draught animals per household irrespective of whether a household has lost a larger number of animals. (The loss is to be certified by the Competent Authority designated by the State Government).</p> <p>Poultry:- Poultry @ 50/- per bird subject to a ceiling of assistance of Rs 5000/- per beneficiary household. The death of the poultry birds should be on account of a natural calamity.</p> <p>Note: - Relief under these norms is not eligible if the assistance is available from any other Government Scheme, e.g. loss of birds due to Avian Influenza or any other diseases for which the Department of Animal Husbandry has a separate scheme for compensating the poultry owners.</p>
	ii) Provision of fodder / feed concentrate including water supply and medicines in cattle camps.	<p>Large animals- Rs. 70/- per day.</p> <p>Small animals- Rs. 35/- per day.</p> <p>Period for providing relief will be as per assessment of the State Executive Committee (SEC) and the Central Team (in case of NDRF). The default period for assistance will be upto 30 days, which may be extended upto 60 days in the first instance and in case of severe drought up to 90 days. Depending on the ground situation, the State Executive Committee can extend the time period beyond the prescribed limit, subject to the stipulation that expenditure on this account should not exceed 25% of SDRF allocation for the year.</p> <p>Based on assessment of need by SEC and recommendation of the Central Team, (in case of NDRF) consistent with estimates of cattle as per Livestock Census and subject to the certificate by the competent authority about the requirement of medicine and vaccine being calamity related.</p>
	iii) Transport of fodder to cattle outside cattle camps	As per actual cost of transport, based on assessment of need by SEC and recommendation of the Central Team (in case of NDRF) consistent with estimates of cattle as per Livestock Census.
7	FISHERY	
	i) Assistance to Fisherman for repair / replacement of boats, nets - damaged or lost -- Boat -- Digout-Canoe -- Catamaran -- net (This assistance will not be provided if the beneficiary is eligible or has availed of any subsidy/ assistance, for the instant calamity, under any other Government Scheme.)	<p>Rs. 4,100/- for repair of partially damaged boats only</p> <p>Rs. 2,100/- for repair of partially damaged net</p> <p>Rs. 9,600/- for replacement of fully damaged boats</p> <p>Rs. 2,600/- for replacement of fully damaged net</p>
	ii) Input subsidy for fish seed farm	Rs. 8,200 per hectare.

		(This assistance will not be provided if the beneficiary is eligible or has availed of any subsidy/ assistance, for the instant calamity, under any other Government Scheme, except the one time subsidy provided under the Scheme of Department of Animal Husbandry, Dairying and Fisheries, Ministry of Agriculture.)
8	HANDICRAFTS/HANDLOOM ASSISTANCE TO ARTISANS	
	i) For replacement of damaged tools/ equipment	Rs. 4,100 per artisan for equipments. - Subject to certification by the competent authority designated by the Government about damage and its replacement.
	ii) For loss of raw material/ goods in process/ finished goods	Rs. 4,100 per artisan for raw material. - Subject to certification by Competent Authority designated by the State Government about loss and its replacement.
9	HOUSING	
	a) Fully damaged/ destroyed houses	
	i) Pucca house	Rs. 95,100/- per house, in plain areas.
	ii) Kutchra House	
	b) Severely damaged houses	Rs. 1,01,900/- per house, in hilly areas including Integrated Action Plan (IAP) districts.
	i) Pucca House	
	ii) Kutchra House	
	(c) Partially Damaged Houses -	
	(i) Pucca (other than huts) where the damage is at least 15 %	Rs. 5,200/- per house
	(ii) Kutchra (other than huts) where the damage is at least 15 %	Rs. 3,200/- per house
	d) Damaged / destroyed huts:	Rs. 4,100/- per hut, (Hut means temporary, make shift unit, inferior to Kutchra house, made of thatch, mud, plastic sheets etc. traditionally recognised as hut by the State/ District authorities.) Note: -The damaged house should be an authorized construction duly certified by the Competent Authority of the State Government.
	e) Cattle shed attached with house	Rs. 2,100/- per shed.
10	INFRASTRUCTURE	
	Repair/restoration (of immediate nature) of damaged infrastructure: (1) Roads & bridges (2) Drinking Water Supply Works, (3) Irrigation, (4) Power (only limited to immediate restoration of electricity supply in the affected areas), (5) Schools, (6) Primary Health Centres, (7) Community assets owned by Panchayat.	Activities of immediate nature : Illustrative lists of activities which may be considered as works of an immediate nature are given in the enclosed Appendix. Assessment of requirements : Based on assessment of need, as per States' costs/ rates/

	<p>Sectors such as Telecommunication and Power (except immediate restoration of power supply), which generate their own revenues, and also undertake immediate repair/ restoration works from their own funds/ resources, are excluded.</p>	<p>schedules for repair, by SFC and recommendation of the Central Team (in case of NDRF).</p> <ul style="list-style-type: none"> - As regards repair of roads, due consideration shall be given to Norms for Maintenance of Roads in India, 2001, as amended from time to time, for repairs of roads affected by heavy rains/floods, cyclone, landslide, sand dunes, etc. to restore traffic. For reference these norms are <ul style="list-style-type: none"> • Normal and Urban areas: upto 15% of the total of Ordinary Repair (OR) and Periodical Repair (PR) • Hills: upto 20% of total of OR and PR. - In case of repair of roads, assistance will be given based on the notified Ordinary Repair (OR) and Periodical Renewal (PR) of the State. In case OR & PR rate is not available, then assistance will be provided @ Rs 1 lakh/km for State Highway and Major District Road and @ Rs. 0.60 lakh/km for rural roads. The condition of "State shall first use its provision under the budget for regular maintenance and repair" will no longer be required, in view of the difficulties in monitoring such stipulation, though it is a desirable goal for all the States. - In case of repairs of Bridges and Irrigation works, assistance will be given as per the schedule of rates notified by the concerned States. Assistance for micro irrigation scheme will be provided @ Rs. 1.5 lakh per damaged scheme. Assistance for restoration of damaged medium and large irrigation projects will also be given for the embankment portions, on par with the case of similar rural roads, subject to the stipulation that no duplication would be done with any ongoing schemes. - Regarding repairs of damaged drinking water schemes, the eligible damaged drinking water structures will be eligible for assistance @ Rs. 1.5 lakh/damaged structure. - Regarding repair of damaged primary and secondary schools, primary health centres, Angarwadis and community assets owned by the Panchayats, assistance will be given @ Rs 2 lakh/damaged structure. - Regarding repair of damaged power sector, assistance will be given to damaged conductors, poles and transformers upto the level of 11 kV. The rate of assistance will be @ Rs 4000/poles, Rs 0.50 lakh per km of damaged conductor and Rs. 1.00 lakh per damaged distribution transformer.
11	<p>Procurement of essential search, rescue and evacuation equipments including communication equipments, etc. for response to disaster.</p>	<ul style="list-style-type: none"> - Expenditure is to be incurred from SDRF only (and not from NDRF), as assessed by the State Executive Committee (SEC). - The total expenditure on this item should not exceed 10% of the annual allocation of the SDRF.

12.	Capacity Building	<ul style="list-style-type: none"> - Expenditure is to be incurred from SDRF only (and not from NDRF), as assessed by the State Executive Committee (SEC). - The total expenditure on this item should not exceed 5% of the annual allocation of the SDRF.
13.	State specific disasters within the local context in the State, which are not included in the notified list of disasters eligible for assistance from SDRF/ NDRF, can be met from SDRF within the limit of 10% of the annual funds allocation of the SDRF.	<ul style="list-style-type: none"> - Expenditure is to be incurred from SDRF only (and not from NDRF), as assessed by the State Executive Committee (SEC). - The norm for various items will be the same as applicable to other notified natural disasters, as listed above. or - In these cases, the scale of relief assistance against each item for 'local disaster' should not exceed the norms of SDRF. - The flexibility is to be applicable only after the State has formally listed the disasters for inclusion and notified transparent norms and guidelines with a clear procedure for identification of the beneficiaries for disaster relief for such local disasters', with the approval of SEC.

Note:- (i) The State Governments are to take utmost care and ensure that all individual beneficiary-oriented assistance is necessary/ mandatory disbursed through the bank account (via Jan Dhan Yojana etc.) of the beneficiary.

(ii) The scale of relief assistance against each item for all disasters including 'local disaster' should not exceed the norms of SDRF/ NDRF. Any amount spent by the State for such disasters over and above the ceiling would be borne out of the resources of the State Government and not from SDRF.

Illustrative list of activities identified as of an immediate nature.

1. **Drinking Water Supply :**
 - i) Repair of damaged platforms of hand pumps/ring wells/ spring-tapped chambers/public stand posts, cisterns.
 - ii) Restoration of damaged stand posts including replacement of damaged pipe lengths with new pipe lengths, cleaning of clear water reservoir (to make it leak proof).
 - iii) Repair of damaged pumping machines, leaking overhead reservoirs and water pumps including damaged intake – structure, approach gantries/jetties.
2. **Roads**
 - i) Filling up of breaches and potholes, use of pipe for creating waterways, repair and stone pitching of embankments.
 - ii) Repair of breached culverts.
 - iii) Providing diversions to the damaged/washed out portions of bridges to restore immediate connectivity.
 - iv) Temporary repair of approaches to bridges/ embankments of bridges., repair of damaged railing, bridges, repair of causeways to restore immediate connectivity, granular sub base, over damaged stretch of roads to restore traffic.
3. **Irrigation :**
 - i) Immediate repair of damaged canal structures and earthen/masonry works of tanks and small reservoirs with the use of cement, sand bags and stones.
 - ii) Repair of weak areas such as piping or rat holes in dam walls/ embankments.
 - iii) Removal of vegetative material/building material/debris from canal and drainage system.
 - iv) Repair of embankments of minor, medium and major irrigation projects.
4. **Health :**

Repair of damaged approach roads, buildings and electrical lines of PHCs/ community Health Centres.
5. **Community assets of Panchayat**
 - a) Repair of village internal roads.
 - b) Removal of debris from drainage/ sewerage lines.
 - c) Repair of internal water supply lines.
 - d) Repair of street lights.
 - e) Temporary repair of primary schools, Panchayat ghara, community halls, *anganwadi*, etc.
6. **Power:** Poles/ conductors and transformers upto 11 kv.

7. The assistance will be considered as per the merit towards the following activities:

	Items/ Particulars	Norms of assistance will be adopted for immediate repair
i)	Damaged primary school building	Up to Rs. 1.50 lakh/ unit
	Higher secondary/ middle/ college and other educational institutions buildings	Not covered
ii)	Primary Health Centre	Upto Rs. 1.50 lakh/ unit
iii)	Electric poles and wires etc.	Normative cost (Upto Rs.4000 per pole and Rs. 0.50 lakh per km)
iv)	Panchayat Ghar/ Anganwadi/ Mahila Mandali/ Yava Kendra/ Community Hall	Upto 2.00 lakh/ unit
v)	State Highways/ Major District road	Rs. 1.00 lakh/ km *
vi)	Rural road/ bridge	Rs. 0.60 lakh/km *
vii)	Drinking water scheme	Upto 1.50 lakh/ unit
viii)	Irrigation Sectors: Minor irrigation schemes/ Canal	Upto Rs. 1.50 lakh/ scheme
	Major irrigation scheme	Not covered
	Flood control and anti Erosion Protection work	Not covered
ix)	Hydro Power Project/ HT Distribution systems/ Transformers and sub stations	Not covered
x)	High Tension Lines (above 11 kv)	Not covered
xi)	State Govt Buildings viz. departmental/ office building, departmental/ residential quarters, religious structures, patwarkhana, Court premises, play ground, forest bungalow property and animal/ bird sanctuary etc.	Not covered
xii)	Long terms/ Permanent Restoration work incentive	Not covered
xiii)	Any new work of long term nature	Not covered
xiv)	Distribution of commodities	Not covered. (However, there is a provision for assistance as GR to families in dire need of assistance after a disasters).
xv)	Procurement of equipments/ machineries under NDRF	Not covered
xvi)	National Highways	Not covered (Since GOI born entire expenditure towards restoration works activities)
xvii)	Fodder seed to augment fodder production	Not covered

* If OR & PR rates are not provided by the State.

Annexure 16: SDRF - GO (Ms) No. 343/2015/DMD dated 23-07-2015



GOVERNMENT OF KERALA

Abstract

Disaster Management Department – Natural Calamity Norms for Relief Assistance to the victims from SDRF/NDRF for the period 2015-2020 – State Specific Disasters – Notified – Sanctioned – Orders issued

DISASTER MANAGEMENT(REVENUE-K) DEPARTMENT

G.O.(Ms)No. 343/2015/DMD. Dated, Thiruvananthapuram, 23rd July, 2015

- Read: 1) Letter No.32-7/2014-NIDM-I, dated, 8-4-2015 from the Disaster Management Division, Ministry of Home Affairs, Government of India.
2) G.O.(Ms)No.194/2015/DMD., dated, 20th May 2015
3) Minutes of the State Executive Committee meeting held on 16.6.2015

ORDER

Government of Kerala had revised the norms of relief assistance from State Disaster Response Fund (SDRF) to the victims of natural calamities for 2015-20 in accordance with the recommendations of 14th Finance Commission (FFC) approved by Government of India, Ministry of Home Affairs as per Government Order read as 2nd paper above. As per the revised norms issued by Govt. of India vide letter read as 1st paper above, it has been permitted to use 10% of the annual SDRF/NDRF allocation for relief assistance to 'State Specific Disasters' within the local context of the State and instructed that such local disasters and the relief assistance norms have to be declared and approved by the State Executive Committee (SEC) of State Disaster Management Authority (SDMA).

2) Accordingly the SEC has declared the following items as State Specific Local Disasters and approved the norms for relief assistance as given as annexure to this order.

- a) *Lightning*
- b) *Coastal erosion, and*
- c) *Strong wind less than cyclone or cyclonic storms which causes damages to life and property.*

3) The Government have examined the matter and are pleased to order that the norms and scale of assistance declared and approved by the SEC of KSDMA and given as annexure to this order will be followed for providing relief assistance to victims of State Specific Disasters in the State. This order will have retrospective effect from 1.4.2015.

(By Order of the Governor)

Dr.VISHWAS MEHTA

Principal Secretary to Government

To

The Secretary to Government of India, Ministry of Home Affairs (DM Division), 'C' Wing, 3rd Floor, NDCC-II, Jai Singh Road, New Delhi – 110001 (with covering letter)

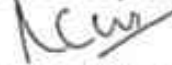
Kew

The Secretary, Kerala State Disaster Management Authority, Revenue Complex,
Public Office Building, Thiruvananthapuram
All Secretaries of the Secretariat including Finance
All Members of State Disaster Management Authority
The Land Revenue Commissioner, Thiruvananthapuram
The Resident Commissioner, 3, Jantar Mantar Road, Kerala House, New Delhi
110 001
All District Collectors
The Director, Institute of Land and Disaster Management, PTP Nagar,
Thiruvananthapuram
The Principal Accountant General (Audit) Kerala, Thiruvananthapuram
The Accountant General (A&E) Kerala, Thiruvananthapuram
All District Treasury Officers
The Accountant General, Branch Office, Kottayam/Ernakulam/Thrissur/
Kozhikode
The Finance(BW)Department
The Information Officer, Web & New Media
Stock File/Office Copy

Copy to:

All Departments of the Secretariat including Finance.
Director of Agriculture
Director of Animal Husbandry
Director of Health Services
PS to all Ministers
PS to Principal Secretary (Revenue & DM)
Revenue K4 Seat

Forwarded/By Order



Section Officer

ANNEXURE
LIST OF ITEMS AND NORMS OF ASSISTANCE FROM STATE DISASTER
RESPONSE FUNDS(SDRF) AND NATIONAL DISASTER RESPONSE
FUND (NDRF) FOR STATE SPECIFIC DISASTERS
 (Period 2015-20, MHA Letter No.32-7/2014-NDM-I, dated 8th April, 2015)

<i>Sl No.</i>	<i>Items</i>	<i>Norms of Assistance</i>
<i>(1)</i>	<i>(2)</i>	<i>(3)</i>
1 (a)	Ex-gratia payment to families of deceased persons	Rs.4,00,000/-
1 (b)	Ex-gratia for loss of a limb or eye(s)	40% to 60% loss – Rs.59,100/- >60% - Rs.2,00,000/-
1(c)	Grievous injury requiring hospitalization	More than a week - Rs.12,700/ person Less than a week - Rs.4,300/ person
1 (d)	Clothing and utensils/houses have been washed away /fully damaged/severely inundated for more than two days due to a natural calamity	Loss of clothing - Rs.1,800/ family Loss of utensils/Household goods- Rs.2,000/family
2 (a)	Cost of search and rescue measures/evacuation of people affected /likely to be affected	As per actual cost incurred by SEC and recommended by the central team.
2 (b)	Hiring of boats for carrying immediate relief and saving lives	As per actual cost incurred, assessed by SEC and recommended by the central team.
3 (a)	Provision for temporary accommodation, food, clothing, medical care, etc. for people affected/evacuated and sheltered in relief camps.	As per assessment of need by SEC and recommendation of the central team, for a period up to 30 days.
3 (b)	Air dropping of essential supplies	As per actual, based on assessment of need by SEC and recommendation of the Central Team.
3 (c)	Provision of emergency supply of drinking water in rural areas and urban areas	As per actual cost based on assessment of need by SEC and recommended by the central team, up to 30 days and may be extended upto 90 days in case of drought.
4 (a)	Clearance of debris in public areas	As per actual cost within 30 days from the date of start of the work based on assessment of need by SEC for the assistance to be provided under SDRF and as per assessment of the Central team for assistance to be provided under NDRF.

Raw

4 (b)	Draining off flood water in affected areas.	As per actual cost within 30 days from the date of start of the work based on assessment of need by SEC for the assistance to be provided under SDRF and as per assessment of the Central Team for assistance to be provided under NDRF.
4 (c)	Disposal of dead bodies/carcasses	As per actuals, based on assessment of need by SEC and recommended by the Central Team.
6 (1)	Replacement of milch animals, draught animals used for haulage	Milch animals – Rs.30,000/- (Buffalo/cow/camel/yak/mithun) Sheep/goat/pig –Rs. 3000/- Draught animals-Rs.25000/- camel/horse/bullock, etc. Poultry-Rs.50/-per bird Rs.16,000/calf/donkey/ pony/mule
7 (1)	Assistance to fisherman for repair/replacement of boats/nets -damaged or lost Boat Dugout-canoe Catamaran Net	Rs.4,100/-for repair of partially damaged boats only. Rs.2,100/-for repair of partially damaged net. Rs.9,600/-for replacement of fully damaged boats. Rs.2,600/-for replacement of fully damaged net.
7 (2)	Input subsidy for fish seed farm	Rs.8,200/-ha
9 (a)	Fully damaged/destroyed houses	Rs.95,100/-for pucca house & kutcha house in plain areas
9 (b)	Severely damaged houses	Rs.1,01,900/-for pucca house & kutcha house in hilly areas.
9 (c)	Partially damaged houses	Rs.5,200/-pucca house damage is at least 15% Rs.3,200/-Kutcha house damage is at least 15%
9 (d)	Damaged/Destroyed huts	Rs.4,100/ hut
9 (e)	Cattle shed attached with house	Rs.2,100/shed
10	Repair/restoration (of immediate nature) of damaged infrastructure. (1) Drinking Water Supply and (2) Schools	<ul style="list-style-type: none"> Rs.1.5 lakh/damaged structure for drinking water. Repair of damaged primary and secondary schools will be given upto Rs. 2 lakh/ damaged structure
<p>• Sea wall construction, repair or restoration will not be permissible under this head of account</p>		

Acay

Annexure 17: State Disaster Mitigation Fund – S.R.O No. 5/2012 dated 2nd January 2012

1. INTRODUCTION:

1.1 The Disaster Management Act, 2005

The Disaster Management Act, 2005, which is acknowledged as a major development in the area of disaster management, provides for the effective management of disasters and for matters connected therewith or incidental thereto. It provides institutional mechanisms for drawing up and monitoring the implementation of the disaster management and ensures measures for prevention and mitigation of disasters and prompt response to any disaster situation. The Act provided for the establishment of a legal institutional framework across the country, in vertical and horizontal hierarchical and in the federal setup of country.

1.2 Legal - Institutional Framework for Disaster Management

The Act provided for the establishment of National Disaster Management Authority (NDMA) under the Chairmanship of the Prime Minister, State Disaster Management Authorities (SDMAs) under the Chairmanship of the Chief Ministers and District Disaster Management Authorities (DDMAs) under the Chairmanship of Collectors/District Magistrates. These National/State/District level institutions have formally been constituted by the Country and many of the States in accordance with the Act. A National Disaster Response Force (NDRF) for response purpose and National Institute of Disaster Management (NIDM) for capacity building have also been set up by the Central Government as provided in the Act.

Kerala State has adopted the National DM Act, 2005 and issued ‘Kerala State Disaster Management Rules’ through an extraordinary gazette in 2007. Later the State has notified the constitutions of State Disaster Management Authority and District Disaster Management Authorities in accordance with the DM Act.

1.3 Financial Mechanism under the DM Act

The system of financing relief expenditure in the country historically mainly revolved around the Calamity Relief Funds (CRF) maintained at the state level and the National Calamity Contingency Fund (NCCF) at the Central level (earlier ‘NFCR’). Both these funds targeted immediate relief measures and excluded measures for prevention/mitigation or post-calamity reconstruction. The CRF was a resource available to the states to meet the expenses of relief operations for a range of specified calamities. The NCCF was a national fund to provide assistance to states for calamities of rare severity, beyond the coping capacities of the states’ CRFs.

The Disaster Management Act provided for the establishment of certain financial mechanisms such as creation of funds for response and mitigation at the national and state level. Chapter IX (Finance, Accounts and Audit) of the Act states that the Central Government may constitute,

- (a) a fund to be called the ‘National Disaster Response Fund’ for meeting any threatening disaster situation or disaster and
- (b) another fund to be called the ‘National Disaster Mitigation Fund’ for projects exclusively for the purpose of mitigation

Chapter IX section 48 (1) states that the State Government shall, immediately after notifications of constituting the State Authority and the District Authorities, establish for the purposes of this Act the following funds, namely:

- (a) the fund to be called the State Disaster Response Fund
- (b) the fund to be called the District Disaster Response Fund
- (c) the fund to be called the State Disaster Mitigation Fund
- (d) the fund to be called the District Disaster Mitigation Fund

2. CONSTITUTION OF FUNDS AS PER DM ACT

2.1 Constitution of National Disaster Response Fund (NDRF) and State Disaster Response Fund (SDRF)

As per the reference made to the Thirteenth Finance Commission, the Commission has reviewed the existing schemes and recommended that with the introduction of the Disaster Management Act, 2005, the existing financial schemes will have to undergo a revamp in accordance with the provisions of the Act. Accordingly, the Finance Commission has recommended that the existing NCCF be merged into the National Disaster Response Fund proposed under the Act with effect from 1 April 2010. The Government had approved the constitution of NDRF in 2007 with an initial corpus of Rs.100 crore, which was in operation in parallel with NCCF till 2010, up to the duration of the Award of the Thirteenth Finance Commission.

Similarly, the Finance Commission has recommended that the CRFs may be merged into the SDRFs constituted under the Act as on 1 April 2010 and that the balances in the CRF, as at the end of 2009-10, be transferred to the SDRFs. As per the recommendation of the Finance Commission, NDRF has been constituted by Government of India and SDRF has been constituted by the States. Accordingly, the State of Kerala has constituted State Disaster Response Fund and the same shall be funded by the Central and State Governments in the ratio of 75:25.

2.2 Constitution of National Disaster Mitigation Fund (NDMF)

The existing schemes of NDRF and SDRF provides for funding of assistance towards 'response' which means measures taken in anticipation of, during and immediately after a disaster to ensure that the effects are minimized, and towards 'relief' which means to reduce the level of suffering and mitigate the distress so as to bring out the affected people from the shock and trauma of suddenly losing their means of livelihood.

As far as Mitigation Funding is concerned, the Planning Commission or the Ministry of Home Affairs is being short of a clear picture of the various Plan schemes of different Central Ministries and Departments which would qualify as 'mitigation schemes' as per the Disaster Management Act. The Tenth and Eleventh Plans, however, stopped short of recommending any specific plan scheme for prevention and mitigation of disasters nor allocated any amount for such scheme, except making general recommendations.

The 13th Finance Commission opined that 'Disaster Mitigation' should be a part of the plan process and that the expenditure therein should be met out of the plan resources of the respective ministries of the Union and the states. It is advisable that every project should provide adequately for disaster mitigation and management. This is also sensible as there are already schemes at the central level that are targeted towards mitigation, in areas such as drought-proofing and flood and water management. While the current levels of funding of these schemes may not be adequate, this aspect needs to be taken in to consideration by Planning Commission and the NDMA. Further, the Finance Commission has recommended that "Mitigation and reconstruction activities should be kept out of the schemes funded through Finance Commission grants and met out of overall development plan funds of the centre and the states."

The DM Act authorizes the Central Government to constitute the National Disaster Mitigation Fund for projects exclusively for the purpose of mitigation and this Fund shall be established after due appropriation by Parliament by law in this behalf. The modalities of constitution of NDMF are under consideration of Ministry of Home Affairs by way of deliberations with Ministry of Finance, Planning Commission and NDMA.

2.3 Constitution of State Disaster Mitigation Fund (SDMF)

As yet, there does not seem to be any clear thinking, much less a consensus, on the nature, composition, scope and quantum of Disaster Mitigation Fund that would be established at National, State and District levels, it may be noted that the High Power Committee (HPC) on Disaster Management had recommended that at least 10 per cent of plan funds at the National, State and District levels should be earmarked and apportioned for schemes which would specifically address areas such as prevention and mitigation of disasters. On financing mitigation, the opinion of Thirteenth Finance Commission that a portion of plan funds of the states should be earmarked for efforts that, directly or indirectly, help in disaster management may be followed by the States.

In the light of State Disaster Response Fund been constituted and available in the State to deal with response and relief, and funds for capacity building in disaster management being received from the Central Government under the Grant-in-aid of 13th Finance Commission, the need of the hour is constitution of State Disaster Mitigation Fund for an integrated and holistic disaster management in the State.

The DM Act directs the State Governments to establish State Disaster Mitigation Fund and District Disaster Mitigation Fund immediately after the notifications constituting the State and District Authorities are issued. Therefore constitution of the Disaster Mitigation Fund at the State and the District levels are mandatory requirements of law immediately after the State and District Authorities are set up, but the National Disaster Mitigation Fund may come up as and when it is notified by the Central Government.

Considering the mandatory obligation to constitute State Disaster Mitigation Fund (SDMF) by the State, the State of Kerala on request of Department of Revenue and Disaster Management has made a budgetary head as 'State Disaster Mitigation fund' and allocated a token amount of Rs. One Lakh as 'State Disaster Mitigation fund' for the financial year 2011-2012.

It may be enhanced through additional authorization, if required or refurbished with annual budgetary allocations, which shall be utilized based on the following guidelines only on such mitigation activities that are not covered under any of

the existing plan schemes. This also ensures that the state is not relief centric as a certain percentage of the total funds spent on response and relief is earmarked for mitigation.

3. GUIDELINES FOR UTILISATION OF STATE DISASTER MITIGATION FUND

3.1 Purpose of Guidelines

The purpose of this guideline is to provide guidance on the appropriate use of State Disaster Mitigation Fund available to State Disaster Management Authority under the provisions of National Disaster Management Act. This will ensure consistency in the use of the Mitigation Fund and promote measures that reduce future loss to life and property, protect the infrastructure and ultimately, help build disaster resistant communities.

3.2 Scope and Audience

This guideline is applied to all hazards and related disasters included in the State Disaster Management Policy or all disasters qualified under the norms of State Disaster Response Fund or any potential natural or human induced hazard / disastrous event that the State Disaster Management Authority may deemed to be assimilated for mitigation. This guideline is intended to guide all officials responsible for the management and administration of State Disaster Mitigation Fund under the provisions of National Disaster Management Act 2005 adopted by the State Government.

3.3 Authority and Custodian

As per Section 48 (2) of Chapter IX of National Disaster Management Act 2005, the State Government shall ensure that the funds established as State Disaster Mitigation Fund shall be available to the State Disaster Management Authority.

As the State Executive Committee to assist the State Disaster Management Authority in the performance of its functions and to coordinate actions, State Executive Committee will examine the vulnerability of different parts of the State to different forms of disasters, identify potential hazards for intervention, and specify measures to be taken for their prevention or mitigation through State Disaster Mitigation Fund.

3.4 Geographic Area

The geographic area for the State Disaster Mitigation Fund consists of all properties within the boundaries of the State of Kerala.

3.5 Disaster Mitigation Planning and Strategy

The Yokohama message emanating from the International Decade for Natural Disaster Reduction emphasized that disaster prevention, mitigation and preparedness are better than mere disaster response in achieving the objectives of vulnerability reduction, as mere disaster response is insufficient as it yields only temporary results at very high costs whereas prevention and mitigation contribute to lasting improvement in safety and are essential to integrated disaster management.

Mitigation is defined as lessening or limitation of the adverse impacts of hazards and related disasters. It is denoted by the steps taken to contain or reduce the effects of an anticipated disastrous event or a disaster causing phenomena. The adverse impacts of hazards or effects of a disaster often cannot be prevented fully, but their scale or severity can be substantially lessened by various strategies and actions.

The Disaster Management Act, 2005 mandates preparation of State Disaster Management Plan that list out the measures required for prevention and mitigation of disasters. First of all, the State shall formulate a State Disaster Management Plan having three basic components, of which 'Long Term/Short Term Prevention and Mitigation Plan' based on Hazard, Risk and Vulnerability Analysis (HVRA) shall be the first component, while 'Preparedness and Capacity Building Plan' and 'Emergency Response Plan' being the other components. All Mitigation Activities to be taken up by the State shall be generally guided by the State DM Plan and the State Plan shall be the guide in the effective utilisation of State Disaster Mitigation Fund. The Fund shall be utilised for supporting mitigation projects (as distinguished from preparedness and response activities) of short term nature of maximum three years identified in the State Disaster Management Plan and specifically those interventions which are not supported by regular government schemes. Therefore, once the state level mitigation strategy has been detailed; the works, which could be taken up at the district, block and Panchayat level for shorter duration can be culled out of the Long term disaster mitigation/prevention plans.. Preferably, long and medium term mitigation activities shall be prepared as independent / standalone interventions and shall be undertaken by the State through separate budgetary allocations of departments concerned and through centrally sponsored programmes.

As ideally, Disaster Mitigation comprise of all mitigation activities under all existing and new Plan Schemes, a state wide exercise covering all departments and centrally sponsored schemes may be undertaken as part of preparing State DM Plan, to get a total picture of the investments that the State is making on disaster mitigation. The schemes of various

departments qualify for mitigation may be identified. It will also help in identification of gap areas in the existing schemes on the basis of which existing schemes may be restructured and new schemes may be planned and designed for mitigation activities, which are not covered by any existing scheme.

State Disaster Mitigation Fund shall employ a broader concept of risks and shall include not just physical risks, but also social risks associated with livelihoods, health, education and issues relevant to social protection and climate change. It shall provide a practical and concrete dimension to community-based disaster risk management also by demonstrating to the local authorities the viability of a comprehensive disaster risk reduction approach. Funding high priority disaster risk reduction interventions through SDMF gives the local Disaster Management Committees/Task Forces at the village level an opportunity to get involved with the implementation of these measures. This encourages local authorities to take ownership of disaster risk reduction initiatives and increases the level of community participation in such programmes. While the interventions for mitigation could be a combination of structural and non-structural measures, it is important to identify and support projects in a way that it makes a visible and demonstrable impact on local risks, and hence may include building of assets and diversification of livelihoods at village level, and support development of social capital /organization at community level. These interventions together have more impact on building resilience of households and communities. An emphasis on poverty and vulnerability targeting, as well as social inclusiveness should mean that the SDMF includes those communities and groups which are most at risk of being affected. One of the ways in which local ownership of the programme can be enhanced is through the contribution of local government or community. In course of approving the interventions, local contribution / facilitation should be a critical consideration. The SDMF should encourage local government / communities to be active stakeholders, and provide financial or in-kind contribution. Those proposals that include local participation and accountability should be given greater preference.

The State Executive Authority, based on the recommendation of SDMA, as necessary, shall provide funds to government departments, districts, local bodies, Scientific Organisations, Civil Society Organisations, NGOs, Universities, Technical Institutions etc., for hazard mitigation planning and the implementation of mitigation projects prior to a disaster event. Mitigation Fund shall be awarded on a competitive basis and without reference to district allocations, quotas, or other formula-based allocation of funds for eligible mitigation activities that reduce disaster losses and protect life and property from future disaster damages. In its functioning, the State Disaster Mitigation Fund should be a demand-driven rather than supply-driven mechanism. It should be based on a risk reduction plan which suggests a definite set of measures—both structural and non-structural.

The State Disaster Mitigation Fund needs to be conceptualized as a mechanism which can support risk reduction and mitigation measures and hence, it has the potential for developing into a full-fledged Social Fund that generally use community-driven development approaches to ensure the active participation of local actors. As a Social Fund, State Disaster Mitigation Fund may also have the flexibility to receive donations from Corporate Citizens under Corporate Social Responsibility or individuals as in the case of Chief Minister Disaster Relief Fund (CMDRF). To conclude, State Disaster Mitigation Fund is not just a funding window; it is a mechanism for implementing risk reduction projects.

3.6 Administration

a. Responsibility

The State Executive Committee of State Disaster Management Authority shall be solely responsible for,

- i) Selection, approval/disapproval of projects/project proposals
- ii) Establishment of policies and procedures for the administration and management of State Disaster Mitigation Fund and review/revision of such policies and procedures, as necessary
- iii) Final decisions concerning Disaster Mitigation Fund expenditures

b. Submission of Proposals

It is envisaged that District Disaster Management Authorities should have a proper role in the operation and execution of State Disaster Mitigation Fund or related activities. Hence, the mitigation projects evolved by any agency – District Administration, Departments of the State/District, NGOs/Community Based Organisations/Civil Society Organisations, Scientific Organizations, etc should first be submitted to District Disaster Management Authorities concerned, assessed and approved by District Disaster Management Authorities. The District Disaster Management Authorities then shall forward the project proposals to State Disaster Management Authority. The State Disaster Management Authority will ensure financial feasibility of the project, ensure that no other funding from Government of

Kerala is available or possible for the proposed project and ensure the compliance with the guidelines for the utilization of the State Disaster Mitigation Fund. The proposals accepted by the Authority shall be forwarded to the Advisory Committee (scientific/technical) of the Kerala State Disaster Management Authority for scientific/technical review.

All projects proposals seeking assistance from State Disaster Mitigation Fund shall have the following elements.

i) Introduction – A brief introduction of the purpose and relevance of the proposed project. The scientific quality of this chapter will be assessed by the technical reviewers appointed by State Disaster Management Authority for a total mark of 10 with 10 being the best and 1 being the least.

ii) Identification of hazards / Proposed implementation site – A brief description of the hazards to be addressed/implementation site where the project will be undertaken. Proposal shall enclose a map of the study area/implementation site if available or illustrate with photographs, if relevant. The proposal shall also provide a discussion of past hazard events and include information on the probability of future hazard events. The relevance of undertaking this project in the proposed area/site will be assessed by the technical reviewers for a total mark of 5 with 5 being the best and 1 being the least.

iii) Materials and methods – Depending on the proposed project, this chapter should illustrate the materials/methods that will be used for the implementation of the project. The novelty and relevance of the proposed methodology of the implementation of this project will be assessed by the technical reviewers for a total mark of 10 with 10 being the best and 1 being the least. Usage of latest and cutting edge techniques, technology, materials and methods will be encouraged. Usage of non-structural measures (bioengineering solutions, modern socio-psychological tools, community participation that can develop and encourage social cohesion and resilience etc.) will be encouraged. Structural measures should be resorted to, only when considered extremely unavoidable.

iv) Deliverables – Tangible and intangible deliverables of the project should be clearly outlined and the relevance of these toward risk reduction should be detailed. The deliverables may have only local mitigation impacts, however if the project results in replicable best practices with state wide or country wide relevance, such projects will be encouraged. The technical reviewers will evaluate this chapter for a total mark of 10 with 10 being the best and 1 being the least.

v) Financial budgeting – A detailed financial budget should be enclosed specifying the heads in which the utilization is proposed. This chapter will be reviewed by the Secretary, office of the KSDMA or his/her representative. The cost of the proposed project should be the minimum required for executing the project. Community contribution, contribution of the local self government and contribution of the district administration in terms of cash or kind will be encouraged. Part funding from sources other than Govt. of Kerala (departments, institutions, boards etc.) for the proposed project will be encouraged. This chapter will be evaluated for a total mark of 5 with 5 being the best and 1 being the least.

vi) Time Line – A detailed implementation time line should be included in the proposal and this time line will be binding. This chapter will be reviewed by the Secretary, office of the KSDMA or his/her representative. The time allotted should be the minimum required for executing the project. Any delays beyond the originally approved timeline will lead to 5% of the project cost being retained by the KSDMA as penalty. No projects with time line of more than 3 years will be accepted. This chapter will be evaluated for a total mark of 5 with 5 being the best and 1 being the least.

vii) Profile of the implementing authority(ies)/agency(ies) and technical advisor(s) – This section should explain the competence of the implementing authority or agency who will undertake the proposed mitigation plan and the technical advisor under whose guidance the plan was prepared. Involvement of subject experts will be highly encouraged so as to ensure the technical and scientific quality of the proposed project. The technical advisor(s) will also have to oversee the project implementation and hence have to be competent enough in the respective domain. This chapter will be reviewed by the technical reviewers and will be evaluated for a total mark of 5 with 5 being the best and 1 being the least.

c. Proposal Review System

While State Executive Committee shall be responsible for sanction and disbursement of mitigation funds, there is a need to involve a few experts in the scrutiny and approval of projects. The Advisory Committee of SDMA set up in the State with experts from different fields / experts on different hazards, as mandated by the DM Act, shall conduct scientific proposal review of individual proposals to ensure effective and efficient utilization of the SDMF. While every project proposal shall be backed by at least one technical advisor who has proven competence in the respective field, the disbursal of funds from SDMA shall also be accompanied with a provision of technical assistance from SDMA, which could be organized from within the Advisory Committee or outsourced.

The advisory committee will review the scientific/technical quality of individual chapters of the proposal and will prepare an interim verdict sheet within 3 weeks. If deemed necessary by the advisory committee, the proposing agency must provide a presentation in front of the reviewers regarding the project. If any modifications are suggested by the advisory

committee, it will be communicated to the proposing agency. The agency may contact the advisory committee and explore the possibility of incorporating the suggestions in the proposal. Once accepted, the advisory committee will recommend the proposal for funding to the State Executive Committee of State Disaster Management Authority. The finalized mark sheet of the review will also be attached with this communiqué.

The advisory committee will also look in to aspects such as Cost – Effectiveness of the project, Engineering Feasibility and Environmental Impact Assessment, as and when necessary.

d. Approval of Proposals

All proposals recommended by the Advisory Committee with or more than 35 marks out of 50 marks will be considered for approval by State Executive Committee. The State Executive Committee shall review all pertinent information regarding the project proposal based on the recommendation of Advisory Committee and guidelines and spirit of the Mitigation Fund and approve or disapprove the said proposed project. Depending on the availability of funding, the State Executive Committee will allocate funds to the Projects.

If several proposals qualify in a year, State Executive Committee will request the advisory committee to prepare a rank list based on the importance of the project and the one with the highest rank will be awarded first and the second in the list will be awarded the next and so on. Every rank list will have a life time of 1 year and after which, new proposal will have to be mooted by the proposing agency.

The Convener of State Executive Committee / Principal Secretary of Revenue and DM will ensure that the entire review process will not take more than 60 working days.

e. Powers & Functions of State Disaster Management Authority in the event of any threatening disaster situation

The State Disaster Management Authority may develop project proposals for hazard mitigation or conceive feasible projects for the purpose of assisting and protecting the community in anticipation or response to any threatening disaster situation and implement the same through District Disaster Management Authorities concerned, if the identified hazards have inter-district or state level ramifications.

Further, in such cases, as per the provisions of the Disaster Management Act, the State Authority may give directions for the release and use of resources available under State Disaster Mitigation Fund for projects conceived by State Disaster Management Authority relinquishing usual proposal submission and proposal review system.

f. Implementation and Monitoring

On approval of Project Proposals, the State Disaster Management Authority or District Disaster Management Authority and the proposing agency, on the basis of their respective mandates and common aim in the furtherance of disaster mitigation may enter in to a Project Cooperation Agreement for the effective implementation of the proposed project. The Project Cooperation Agreement will detail the objectives and scope of the project, duration of the project, general responsibilities of the parties, terms and obligations of personnel involved, procurement and operational Arrangements, financial arrangements, maintenance of records, reporting requirements, audit requirements and terms of suspension or early termination.

If the Project Proposal was mooted through District Disaster Management Authority, the State Disaster Management Authority will grant sanction for the project and transfer the funds to District Disaster Management Authority who in turn will supervise the implementation and monitoring of the project.

Periodic and end term reviews including physical visits to project sites by members of Advisory Committee will be conducted by State/District Disaster Management Authorities to assess the progress of the implementation of activities and based on achievement of overall objectives, fund disbursements will be effected.

3.7 Potential Mitigation Measures

Suggestive mitigation activities may include support for structural and non-structural mitigation such as raising of plinth level above flood level, identification and establishment of emergency evacuation routes from risk areas to emergency shelters, diversification of livelihoods, risk communication and promoting risk awareness initiatives and training in life saving skills at the community level. It should combine mitigation, livelihoods diversification, access to financial services, formation of social networks, and public awareness in a way that reinforces and consolidates risk reduction and builds resilience. Areas of Support may include developing the physical infrastructure to reduce asset losses (e.g., minor flood protection structures; drainage systems; access roads; community shelters, etc.); strengthening the capacity of local institutions to reduce and manage the impact of shocks, improving community-local government linkages in disaster

management planning and implementation (local DM planning) and strengthening the capacity of government departments in mitigating the impacts of a potential hazard.

3.8 Ineligible Activities

The following list provides examples of activities that are not eligible for State Disaster Mitigation Funding.

- Projects that do not reduce the risk to people, structures, or infrastructure;
- Projects that are not stand-alone mitigation projects that solve a problem independently or constitute a functional portion of a solution; (e.g. Projects that are fully dependent on another phase of a project(s) in order to be effective and/or feasible)
- Projects for which actual physical work has occurred prior to award or final approval.
- Projects for which demolition or debris removal related to structures proposed for mitigation has already occurred may be eligible when such activities were initiated or completed under Govt. programmes to alleviate a health or safety hazard.
- Projects that create revolving loan funds;
- Activities required as a result of negligence or intentional actions, or those intended to remedy a code violation, or the reimbursement of legal obligations such as those imposed by a legal settlement, court order, or State law;
- All projects related to property acquisition and structure demolition or relocation projects
- Major flood control projects related to the construction, demolition, or repair of dams, dikes, levees, floodwalls, seawalls, groins, jetties, breakwaters, and erosion projects related to beach nourishment or re-nourishment;
- Projects that address unmet needs from a disaster that are not related to mitigation;
- Retrofitting facilities primarily used for private or religious purposes, such as places of worship (or other projects that solely benefit private or religious organizations)
- Projects that address, without an increase in the level of protection, operation, deferred or future maintenance, repairs, or replacement of existing structures, facilities, or infrastructure (e.g., dredging, debris removal, replacement of obsolete utility systems, bridges, and facility repair/rehabilitation);
- Projects for the purpose of Landscaping for ornamentation (trees, shrubs, etc); Site remediation of hazardous materials
- Projects for Water quality infrastructure; Address ecological or agricultural issues; Protection of the environment and/or watersheds; Forest management; Prescribed burning or clear-cutting; Creation and maintenance of fire breaks, access roads, or staging areas; and Irrigation systems;
- Research of long term nature that require huge investments and that do not result in a specific local (sub-district) mitigation activity
- Studies not directly related to the design and implementation of a proposed mitigation project;
- Response equipment that may be procured under State Disaster Response Fund;
- Projects solely guided by the Community Risk Assessment/PRA, as these exercises, as they are conducted today, provide a very limited view of risk and vulnerability at the community level.
- The fund shall not be approved for implementation of just one standalone intervention in a village/community, without analyzing its impact on the overall risk reduction within the village/community or taking into account linkages with other interventions.
- The State shall not seek Request for Proposals, as it results in receiving a large number of proposals which have no strong risk context and would lead to a large number of proposals, which would be a counterproductive arrangement.

Annexure 18: Annual plan write up - State Budget - 2016-17

Annual Plan 2016-17

KERALA STATE DISASTER MANAGEMENT AUTHORITY

DEPT. OF DISASTER MANAGEMENT, GOVT. OF KERALA

2nd Floor, Revenue Complex, Public Office Compound, Thiruvananthapuram – 695033

Ph: 0471-2331345, Fax: 0471-2333198 Web site: www.sdma.kerala.gov.in, Email: keralasdma@gmail.com

2053-00-094-50: DISASTER MANAGEMENT, MITIGATION AND REHABILITATION

Sl. No.	Name of proposals	Budget provision (In lakhs)	Amount proposed (In lakhs)	Head of Account & implementing agency	Amount expended, budget provision & percentage of expenditure during the previous financial year (If the scheme is ongoing)
1	Construction of building for State Disaster Management Authority	500	210	2053-00-094-50 (Sub Component I)	<ul style="list-style-type: none"> • Expended: ₹131.54204 lakhs • Awaiting clearance from Government to utilize ₹118.4 lakhs in ELA • Budget Provision in 2015-16: ₹500 lakhs • % Expenditure: 50% (Ongoing)
2	Strengthening emergency response capabilities		85	2053-00-094-50 (Sub Component II)	
3	Strengthening of institutional arrangements for Disaster Management		132.5	2053-00-094-50 (Sub Component III)	
4	Implementing State and District Disaster Management Plans		0	-	
5	Science and technology for Disaster Risk Reduction		0	-	
6	Natural hazard mitigation and management		72.5	2053-00-094-50 (Sub Component VI)	
7	Anthropogenic hazard mitigation		0	-	

Annual Plan 2016-17

KERALA STATE DISASTER MANAGEMENT AUTHORITY

DEPT. OF DISASTER MANAGEMENT, GOVT. OF KERALA

2nd Floor, Revenue Complex, Public Office Compound, Thiruvananthapuram – 695033

Ph: 0471-2331345, Fax: 0471-2333198 Web site: www.sdma.kerala.gov.in, Email: keralasdma@gmail.com

2053-00-094-50: DISASTER MANAGEMENT, MITIGATION AND REHABILITATION

Contents

Sl. No	Name of Project	Amount (₹ in lakhs)
I	Construction of building for State Disaster Management Authority (Total approved: ₹7.68 crores vide GO (Ms) No. 453/2014/DMD dated 30 th October 2014)	210
II	Strengthening emergency response capabilities	85
III	Strengthening of institutional arrangements for Disaster Management	132.5
IV	Implementing State and District Disaster Management Plans	0
V	Science and technology for Disaster Risk Reduction	0
VI	Natural hazard mitigation and management	72.5
VII	Anthropogenic hazard mitigation	0
	Total	500

Implementing Agencies

1. Office of KSDMA
2. State Emergency Operations Centre
3. Institute of Land and Disaster Management
4. District Disaster Management Authorities
5. National Centre for Earth Science Studies
6. Christ College, Irinjalakuda
7. Department of Health
8. Fire & Rescue Services

The Proposals submitted herewith have been recommended by three Members of Kerala State Disaster Management Authority in their meeting held on 20-04-2016 and has the approval of the Additional Chief Secretary, Revenue & Disaster Management (Member Convenor of KSDMA & State Executive Committee of KSDMA) to be placed before the Departmental Working Group and the State Executive Committee of KSDMA.

Annual Plan 2016-17

KERALA STATE DISASTER MANAGEMENT AUTHORITY
DEPT. OF DISASTER MANAGEMENT, GOVT. OF KERALA

2nd Floor, Revenue Complex, Public Office Compound, Thiruvananthapuram – 695033

Ph: 0471-2331345, Fax: 0471-2333198 Web site: www.sdma.kerala.gov.in, Email: keralasdma@gmail.com

Project Summary

Name of the project :	I. Headquarters of State Disaster Management Authority (Total approved: Rs. 7.68 crores vide GO (Ms) No. 453/2014/DMD dated 30 th October 2014)
Amount	
Total estimate :	₹768 lakhs
Estimated requirement for this financial year :	₹210 lakhs
Implementing agency :	State Emergency Operations Centre, KSDMA, Dept. of Disaster Management, Institute of Land and Disaster Management, PTP Nagar, Thiruvananthapuram. Pin – 695038, Tele/Fax: +91-471-2364424. Email: seoc.gok@gmail.com

General Summary

Financial Year :	2016-17
Department :	Revenue and Disaster Management
Scheme code :	SES 077
Scheme name :	Disaster Management, Mitigation and Rehabilitation
Category :	Statement IV
New scheme/continuing scheme :	Continuing
Original outlay :	50000.0 (Rupees in Thousands) or 500.0 (Rupees in lakhs)
Head of account :	2053-00-094-50

[I] 2053-00-094-50 – Construction of building for SDMA

- i. *Purpose:* The Government has setup the State Emergency Operations Centre of Kerala State Disaster Management Authority vide GO (Rt) No. 416/2014/DMD dated 20 January 2014. The SEOC has 3 components, they being, 1) Human Resource – the staff of HVRA Cell has been reassigned as the staff of SEOC; 2) IT infrastructure – a detailed proposal for the same prepared by Keltron was approved by the Government vide GO (Ms) No. 65/2015/DMD dated 9th February 2015; 3) Building for SDMA – approved by the Government vide GO (Ms) No. 453/2014/DMD dated 30th October 2014 in the land available with the KSDMA opposite Kanakakunnu Palace in Sy. No. 90 of Thycadu Village. The proposal for the building was prepared by Habitat Technology Group.
- ii. *Status of implementation (2015-16):* Two storeys of the building have been completed. First bills of ₹1.5597921 Crores have been accepted as against the mobilisation advance of ₹1.53 crores paid to Habitat Technology Group. Presently this office is awaiting orders to release ₹1.152 crores to Habitat Technology Group as the second instalment for continuing the construction.
- iii. *Utilizing agency:* SEOC via Habitat Technology Group
- iv. *Target project:* Headquarters building of SDMA for housing SEOC and allied facilities.
- v. *Mode of award:* Turnkey to Habitat Technology Group
- vi. *Utilization head:* Construction of Headquarters Building
- vii. *Financial budget:*

Total requirement	₹768 lakhs
Presently utilized	₹268.2 lakhs
Estimated requirement for this Financial Year	₹210 lakhs

Annual Plan 2016-17

KERALA STATE DISASTER MANAGEMENT AUTHORITY
DEPT. OF DISASTER MANAGEMENT, GOVT. OF KERALA

2nd Floor, Revenue Complex, Public Office Compound, Thiruvananthapuram – 695033

Ph: 0471-2331345, Fax: 0471-2333198 Web site: www.sdma.kerala.gov.in, Email: keralasdma@gmail.com

Project Summary

Name of the project	:	II. Strengthening emergency response capabilities
Amount	:	₹85 lakhs
Implementing agency	:	District Disaster Management Authorities; Directorate of Health Services; Fire & Rescue Services

General Summary

Financial Year	:	2016-17
Department	:	Revenue and Disaster Management
Scheme code	:	SES 077
Scheme name	:	Disaster Management, Mitigation and Rehabilitation
Category	:	Statement IV
New scheme/continuing scheme	:	Continuing
Original outlay	:	50000.0 (Rupees in Thousands) or 500.0 (Rupees in lakhs)
Head of account	:	2053-00-094-50

[II] 2053-00-094-50 – Strengthening of Emergency Response Capabilities

- i. *Status of implementation (2015-16):* The funds for this purpose was fully utilized

Introduction

This component is to be implemented through three different agencies, they being the District Disaster Management Authorities, the Directorate of Health Services and the Fire & Rescue Services. This component mainly involves training and capacity building activities and purchase of communication equipment.

i. Support to District Disaster Management Authorities

The District Disaster Management Authorities of the fourteen districts have approved disaster management plans. They have been provided with funds vide Order No. 282/SDMA/2013 dated 30/03/2013 & Order No. 326/SDMA/2013 dated 19/12/2013 for implementing various aspects of the disaster management plans of the districts. As and when the district authorities complete the utilization of these funds, the office of KSDMA may replenish on a need basis as requested by the District Authorities. An amount of ₹30 lakhs is kept apart for this purpose.

ii. Conducting emergency response training to casualty doctors

Through Kerala State Institute of Health and Family Welfare under Department of Health, a pilot programme for training selected casualty doctors in Disaster Management was conducted on 21st and 22nd December 2015 with funding under the GoI-UNDP Project on Climate Change and Disasters. The training was first of its kind after systematically and scientifically assessing the training needs of the medical sector of Kerala under the same project. Indian Institute of Emergency Medical Services conducted the TNA for the project. A specific training syllabus was also framed for the purpose. In order to sustain the programme and to extend its reach to as many casualty doctors in the State, continued training programmes needs to be supported through the Kerala State Institute of Health and Family Welfare. A detailed proposal in this regards is awaited from Directorate of Health Services. An amount of ₹30 lakhs is kept apart for this purpose.

iii. Emergency Communication System for Fire & Rescue Services

The Fire and Rescue Services is the first responder to almost all natural and anthropogenic hazards in the State. Under section 22 (2) (p) of the Disaster Management Act, 2005, it is a statutory responsibility of KSDMA to ensure that communication systems are in order to handle disasters. After carefully studying the present lacuna of Kerala Fire and Rescue Services, the Director General, Fire and Rescue Services have put-up a

Kerala State Disaster Management Plan, 2016

proposal for purchasing 100 handheld walki-talkies urgently. He has proposed that it be bought through KELTRON. A detailed proposal from Fire and Rescue Services is also enclosed herewith. An amount of ₹25 lakhs is earmarked for this purpose

a. *Financial budget:*

Head of Expenditure	Amount required
Support to District Disaster Management Authorities	₹30 lakhs
Emergency response training to casualty doctors	₹30 lakhs
Emergency communication system for Fire & Rescue Services	₹25 lakhs

Annual Plan 2016-17

KERALA STATE DISASTER MANAGEMENT AUTHORITY
DEPT. OF DISASTER MANAGEMENT, GOVT. OF KERALA

2nd Floor, Revenue Complex, Public Office Compound, Thiruvananthapuram – 695033

Ph: 0471-2331345, Fax: 0471-2333198 Web site: www.sdma.kerala.gov.in, Email: keralasdma@gmail.com

Project Summary

Name of the project	:	III. Strengthening of institutional arrangements for Disaster Management, with emphasis on office of KSDMA
Amount	:	₹132.5 lakhs
Implementing agency	:	Office of the Kerala State Disaster Management Authority; Disaster Management Centre, ILDM; Civil Defence Institute, Thrissur

General Summary

Financial Year	:	2016-17
Department	:	Revenue and Disaster Management
Scheme code	:	SES 077
Scheme name	:	Disaster Management, Mitigation and Rehabilitation
Category	:	Statement IV
New scheme/continuing scheme	:	Continuing
Original outlay	:	50000.0 (Rupees in Thousands) or 500.0 (Rupees in lakhs)
Head of account	:	2053-00-094-50

[III] 2053-00-094-50 – Institutional strengthening of disaster management institutions

- 1. Grant-in-aid for Disaster Management Centre of ILDM:** The Disaster Management Centre of ILDM is the training arm of KSDMA. The Centre has a Professor (UGC Scale), two Assistant Professors (UGC Scale) and a stenographer. No other source of funding is available to meet the salary of this Centre. The Centre conducts numerous training programmes for disaster risk reduction to various stakeholders. It also is involved in the development of standard operating procedures, guidelines etc. for the authority. Presently, the Centre has requested ₹63.0 lakhs for its establishment costs, research and training and capacity building programmes.

Financial budget:

Head of Expenditure	Amount required
Salary, Wages, TA and office expenses	₹38.0 lakhs
Training programmes, workshops, conferences etc.	₹10.0 lakhs
Festival safety research	₹10.0 lakhs
Chemical Emergency Capacity Building augmentation	₹5.0 lakhs
Total	₹63.0 lakhs

2. Establishment costs of KSDMA

- Purpose:* Office of KSDMA does not have non-plan allocation and hence is permitted by the Government to draw its establishment costs from the plan funds.

- Salary, arrears, National Pension Scheme and other emoluments of Head (Scientist), State Emergency Operations Centre (UGC Scale; Permanent), Section Officer (Permanent), Upper Division Clerk (Permanent), Peon (Sanctioned; on Contract), Accountant (Contract), Technical Member, Building Construction (On Contract). *Arrear of NPS Employer Contribution of Head, State Emergency Operations Centre (PRAN: 110016102504) needs to be paid vide Govt. Ltr. No. 9744/K2/2014/DMD dated 28/07/2015 from 18-05-2013 till 31-10-2015 for which funds are needed. It was not paid from the Institute*

of Land and Disaster Management during his tenure there for want of funds. Hence, this requirement is also included herein.

- Maintenance and fuel costs of the vehicles of office of KSDMA
 - Communication charges (internet, telephone, fax, mobile phones etc.)
 - Maintenance and upgradation of computers, IT infrastructure and software, E office implementation and functioning.
 - Information and Education Campaigns through calendars, print media and audio-visual media
- b. *Status of implementation (2015-16):* Funds made available were utilized
- c. *Utilizing agency:* Office of KSDMA
- d. *Target projects:* Continued up keep and modernisation of the Office of KSDMA, Salary and other emoluments
- e. *Financial budget:*

Head of Expenditure	Amount required
Day to day Functioning of KSDMA including Salary, Wages, TA and Office Expenses and other miscellaneous expenses etc..	₹42.0 lakhs
Maintenance including POL of the vehicles of KSDMA; Maintenance and upgradation of computers, IT infrastructure and software, E office functioning, Office shifting.	₹5.5 lakhs
Information and Education Campaigns	₹5.0 lakhs
Total	₹52.5 lakhs

3. Grant-in-Aid for Civil Defence Institute, Thrissur

With the financial support of Ministry of Home Affairs, Govt. of India, the State has built the Civil Defence Institute at Thrissur. The Institute structure has been completed and is presently ready to be occupied. It has also been decided that the institute will temporarily host the National Disaster Response Force until the NDRF takes over it land in Ernakulam. The NDRF positioned at the Institute will also be used for conducting Civil Defence Training. In order to initiate its functioning, an amount of ₹17.0 lakhs is requested.

Head of Expenditure	Amount required
Day to day Functioning of Civil Defence institute including Salary, Wages, TA and Office Expenses and other miscellaneous expenses etc..	₹17.0 lakhs

Annual Plan 2016-17

KERALA STATE DISASTER MANAGEMENT AUTHORITY

DEPT. OF DISASTER MANAGEMENT, GOVT. OF KERALA

2nd Floor, Revenue Complex, Public Office Compound, Thiruvananthapuram – 695033

Ph: 0471-2331345, Fax: 0471-2333198 Web site: www.sdma.kerala.gov.in, Email: keralasdma@gmail.com

Project Summary

Name of the project	:	V. Science and Technology for Disaster Risk Reduction – 1. Corpus fund for promoting S&T for DRR)
Amount	:	₹0 lakh
Implementing agency	:	NA

General Summary

Financial Year	:	2016-17
Department	:	Revenue and Disaster Management
Scheme code	:	SES 077
Scheme name	:	Disaster Management, Mitigation and Rehabilitation
Category	:	Statement IV
New scheme/continuing scheme	:	Continuing
Original outlay	:	50000.0 (Rupees in Thousands) or 500.0 (Rupees in lakhs)
Head of account	:	2053-00-094-50

Annual Plan 2016-17

KERALA STATE DISASTER MANAGEMENT AUTHORITY
DEPT. OF DISASTER MANAGEMENT, GOVT. OF KERALA

2nd Floor, Revenue Complex, Public Office Compound, Thiruvananthapuram – 695033

Ph: 0471-2331345, Fax: 0471-2333198 Web site: www.sdma.kerala.gov.in, Email: keralasdma@gmail.com

Project Summary

Name of the project	:	VI. Natural Hazard Mitigation and Management
Amount	:	85 lakh
Implementing agency	:	National Centre for Earth Science Studies; Christ College, Iringalakkuda

General Summary

Financial Year	:	2016-17
Department	:	Revenue and Disaster Management
Scheme code	:	SES 077
Scheme name	:	Disaster Management, Mitigation and Rehabilitation
Category	:	Statement IV
New scheme/continuing scheme	:	Continuing
Original outlay	:	50000.0 (Rupees in Thousands) or 500.0 (Rupees in lakhs)
Head of account	:	2053-00-094-50

[VI] 2053-00-094-50 - Natural hazard mitigation and management

i. Drought risk reduction and soil piping research projects of NCESS

a) *Purpose:*

- i. To continue and upscale the drought risk reduction initiative of KSDMA in Vadakarapathy Grama Panchayath, Palakkad – Kerala’s most drought prone panchayath
- ii. To continue the soil piping research project collaboratively done by NCESS and SEOC

b) *Utilizing agency:* National Centre for Earth Science Studies

c) *Utilizing heads:*

- a. Detailed proposals are enclosed

d) *Financial budget:*

Utilization heads	Amount required
Drought risk reduction – Vadakarapathy Grama Panchayath	₹30 lakhs
Soil piping project	₹30 lakhs
Total	₹60 lakhs

i. Landslide susceptibility assessment and preparedness strategies, Thiruvambadi Gramapanchayath, Kozhikode district

a) *Purpose:*

- i. The Pullurampara landslide on 7th August 2012 was one of the largest landslides in the State. This event occurred in Thiruvambadi Gramapanchayath, Kozhikode district. A detailed susceptibility assessment will be of long term use for landslide risk reduction in the area.

b) *Utilizing agency:* Christ College, Iringalakkuda

c) *Utilizing heads:*

- a. Detailed proposal is enclosed

d) *Financial budget:*

Utilization heads	Amount required
Land slide risk reduction – Thiruvambadi Grama Panchayath, Kozhikode	₹12.5 lakhs

Annual Plan 2016-17

KERALA STATE DISASTER MANAGEMENT AUTHORITY

DEPT. OF DISASTER MANAGEMENT, GOVT. OF KERALA

2nd Floor, Revenue Complex, Public Office Compound, Thiruvananthapuram – 695033

Ph: 0471-2331345, Fax: 0471-2333198 Web site: www.sdma.kerala.gov.in, Email: keralasdma@gmail.com

Project Summary

Name of the project	:	VII. Anthropogenic Hazard Mitigation
Amount	:	₹0 lakhs
Implementing agency	:	NA

General Summary

Financial Year	:	2016-17
Department	:	Revenue and Disaster Management
Scheme code	:	SES 077
Scheme name	:	Disaster Management, Mitigation and Rehabilitation
Category	:	Statement IV
New scheme/continuing scheme	:	Continuing
Original outlay	:	50000.0 (Rupees in Thousands) or 500.0 (Rupees in lakhs)
Head of account	:	2053-00-094-50

Annexure 19: GO (Ms) No. 24/2015/LSG dated 30-01-2014



കേരള സർക്കാർ

സംഗ്രഹം

തദ്ദേശ സ്വയംഭരണ വകുപ്പ് - പന്ത്രണ്ടാം പഞ്ചവത്സര പദ്ധതി-സബ്സിഡിയും അനുബന്ധ വിഷയങ്ങളും സംബന്ധിച്ച മാർഗ്ഗരേഖ-വ്യക്തിഗത ആനുകൂല്യങ്ങൾക്കുള്ള സർട്ടിഫിക്കറ്റ് നൽകുന്നതിനുള്ള ചുമതല ഓവർസിയർമാർക്ക് നൽകി ഉത്തരവ് പുറപ്പെടുവിക്കുന്നു.

തദ്ദേശ സ്വയംഭരണ (ഡി.എ) വകുപ്പ്

സ.ഉ(എം.എസ്)നം. 24/2014/തസ്വഭവ

തിരുവനന്തപുരം, തീയതി. 30.01.2014.

- പരാമർശം:-
- (1) 15.03.2013-ലെ സ.ഉ(എം.എസ്)നം.94/2013/ത.സ്വ.ഭ.വ
 - (2) 31.07.2013-ലെ തദ്ദേശ സ്വയംഭരണ വകുപ്പ് ചീഫ് എഞ്ചിനീയേഴ്സ് അസോസിയേഷൻ സംസ്ഥാന ജനറൽ സെക്രട്ടറിയുടെ അപേക്ഷ
 - (3) തദ്ദേശ സ്വയംഭരണ വകുപ്പ് ചീഫ് എഞ്ചിനീയറുടെ 03.09.2013-ലെ ഡിബി1-5533/13/സിഇ/തസ്വഭവ(2) നമ്പർ കത്ത്

ഉത്തരവ്

പരാമർശം ഒന്ന് ഉത്തരവു പ്രകാരം വ്യക്തിഗത ആനുകൂല്യങ്ങൾക്കുള്ള വാല്യുവേഷൻ സർട്ടിഫിക്കറ്റ് നൽകുന്നതിനുള്ള ചുമതല അസിസ്റ്റന്റ് എഞ്ചിനീയർമാർക്ക് നൽകിയതുമൂലം അവരുടെ ജോലിഭാരം കൂടുകയും സർട്ടിഫിക്കറ്റുകൾ ലഭ്യമാകുന്നതിന് കാലതാമസം ഉണ്ടാകുകയും ചെയ്യുന്നതായി പരാമർശം(2) പ്രകാരം സർക്കാരിന്റെ ശ്രദ്ധയിൽപ്പെട്ടിട്ടുണ്ട്.

സർക്കാർ ഇക്കാര്യം വിശദമായി പരിശോധിച്ച് വ്യക്തിഗത ആനുകൂല്യങ്ങൾക്കുള്ള വാല്യുവേഷൻ സർട്ടിഫിക്കറ്റുകൾ നൽകുന്നതിനുള്ള ചുമതല തദ്ദേശ സ്വയംഭരണ വകുപ്പ് ഓവർസിയർമാർക്ക് തിരികെ നൽകി ഉത്തരവ് പുറപ്പെടുവിക്കുന്നു.

ഗവർണ്ണറുടെ ഉത്തരവിൻ പ്രകാരം
സി.വത്സല
ഗവ.ജോയിന്റ് സെക്രട്ടറി

- 1. എല്ലാ ഗ്രാമപഞ്ചായത്ത് പ്രസിഡന്റുമാർക്കും സെക്രട്ടറിമാർക്കും
- 2. എല്ലാ ബ്ലോക്ക് പഞ്ചായത്ത് പ്രസിഡന്റുമാർക്കും സെക്രട്ടറിമാർക്കും
- 3. എല്ലാ ജില്ലാ പഞ്ചായത്ത് പ്രസിഡന്റുമാർക്കും സെക്രട്ടറിമാർക്കും
- 4. എല്ലാ കോർപ്പറേഷൻ മേയർമാർക്കും, സെക്രട്ടറിമാർക്കും
- 5. എല്ലാ മുൻസിപ്പൽ ചെയർപേഴ്സൻമാർക്കും, സെക്രട്ടറിമാർക്കും
- 6. എല്ലാ ജില്ലാ ആസൂത്രണ സമിതി ചെയർപേഴ്സൻമാർക്കും
- 7. എല്ലാ ജില്ലാ കളക്ടർമാർക്കും, ജില്ലാ ആസൂത്രണ സമിതി സെക്രട്ടറിമാർക്കും
- 8. സെക്രട്ടറി, ആസൂത്രണ സാമ്പത്തിക കാര്യവകുപ്പ്
- 9. എല്ലാ പ്രിൻസിപ്പൽ സെക്രട്ടറിമാർക്കും ഗവൺമെന്റ് സെക്രട്ടറിമാർക്കും
- 10. മെമ്പർ സെക്രട്ടറി, സംസ്ഥാന പ്ലാനിംഗ് ബോർഡ്
- 11. പഞ്ചായത്ത് ഡയറക്ടർ, തിരുവനന്തപുരം
- 12. ഗ്രാമവികസന കമ്മീഷണർ, തിരുവനന്തപുരം

Annexure 20: Example of restructured sub-heads for expenditure bookings under State Disaster Response Fund

Calamity recognized by Govt. of India for assistance under NDRF/SDRF - Landslide	
Numbering	Sub-head Name
2245-06-101-01	Ex-gratia payment to families of deceased persons
2245-06-101-02	Ex-gratia payment for loss of a limb or eye(s)
2245-06-101-02-1	40% to 60% disability
2245-06-101-02-2	>60% disability
2245-06-101-03	Grievous injury requiring hospitalization
2245-06-101-03-1	More than one week hospitalization
2245-06-101-03-2	Less than one week hospitalization
2245-06-101-04	Loss of Clothing & Utensils
2245-06-101-04-1	Loss of clothing
2245-06-101-04-2	Loss of utensils
2245-06-101-05	Gratuitous relief for families whose livelihood is seriously affected
2245-06-101-06	Search and rescue
2245-06-101-07	Relief measures
2245-06-101-07-1	Relief camps
2245-06-101-07-2	Air dropping
2245-06-101-07-3	Emergency drinking water supply
2245-06-101-08	Clearance of affected areas
2245-06-101-08-1	Clearance of debris in public areas
2245-06-101-08-2	Draining of flood waters
2245-06-101-08-3	Disposal of dead bodies/carcasses
2245-06-101-09	Agriculture
2245-06-101-09-1	Desilting, removal of debris etc
2245-06-101-09-2	Loss of land
2245-06-101-10	Input subsidy
2245-06-101-10-1	Agricultural, horticultural and plantation crops
2245-06-101-10-2	Perennial crops
2245-06-101-10-3	Sericulture
2245-06-101-11	Animal Husbandry
2245-06-101-11-1	Milch animal, draught animal, poultry etc
2245-06-101-11-2	Fodder and feed
2245-06-101-11-3	Transport of fodder
2245-06-101-12	Fishery
2245-06-101-12-1	Boat, catamaran, net etc.
2245-06-101-12-2	Fish seed farm
2245-06-101-13	Artisans
2245-06-101-13-1	Damaged tools
2245-06-101-13-2	Loss of raw material
2245-06-101-14	Housing
2245-06-101-14-1	Fully damaged, severely damaged, etc.
2245-06-101-14-2	Partially damaged
2245-06-101-14-3	Damaged huts
2245-06-101-14-4	Cattle shed
2245-06-101-15	Infrastructure
2245-06-101-15-1	Roads & bridges
2245-06-101-15-2	Drinking water supply works

2245-06-101-15-3	Irrigation
2245-06-101-15-4	Power supply
2245-06-101-15-5	Schools
2245-06-101-15-6	Primary health centres
2245-06-101-15-7	Panchayath assets
2245-06-101-16	Procurement of equipment
2245-06-101-17	Capacity building

State Specific Disaster – Lightning	
Numbering	Sub-head Name
2245-13-1-101-01	Ex-gratia payment to families of deceased persons
2245-13-1-101-02	Ex-gratia payment for loss of a limb or eye(s)
2245-13-1-101-02-1	40% to 60% disability
2245-13-1-101-02-2	>60% disability
2245-13-1-101-03	Grievous injury requiring hospitalization
2245-13-1-101-03-1	More than one week hospitalization
2245-13-1-101-03-2	Less than one week hospitalization
2245-13-1-101-04	Loss of Clothing & Utensils
2245-13-1-101-04-1	Loss of clothing
2245-13-1-101-04-2	Loss of utensils
2245-13-1-101-06	Search and rescue
2245-13-1-101-07	Relief measures
2245-13-1-101-07-1	Relief camps
2245-13-1-101-07-2	Air dropping
2245-13-1-101-07-3	Emergency drinking water supply
2245-13-1-101-08-1	Clearance of debris in public areas
2245-13-1-101-08-2	Draining of flood waters
2245-13-1-101-08-3	Disposal of dead bodies/carcasses
2245-13-1-101-11	Animal Husbandry
2245-13-1-101-11-1	Milch animal, draught animal, poultry etc
2245-13-1-101-12	Fishery
2245-13-1-101-12-1	Boat, catamaran, net etc.
2245-13-1-101-12-2	Fish seed farm
2245-13-1-101-14	Housing
2245-13-1-101-14-1	Fully damaged, severely damaged, etc.
2245-13-1-101-14-2	Partially damaged
2245-13-1-101-14-3	Damaged huts
2245-13-1-101-14-4	Cattle shed
2245-13-1-101-15	Infrastructure
2245-13-1-101-15-2	Drinking water supply works
2245-13-1-101-15-5	Schools

Annexure 21: List of Codes/Guidelines for Safety of Building/Structures

These codes are variable and may change from time to time. The ones that are in force at the time of approval of the project is the one which the proposing department should follow.

I. General Structural Safety

1. BIS National Building Code 2005
 2. IS: 456:2000 "Code of Practice for Plain and Reinforced Concrete
 3. IS: 800-1984 "Code of Practice for General construction in Steel
 4. IS: 801-1975 "Code of Practice for Use of Cold Formed Light Gauge Steel Structural Members in General Building Construction
 5. IS 875 (Part 2) : 1987 Design Loads (other than earthquake) for buildings and structures part 2 Imposed Loads
 6. IS 875 (Part 4) : 1987 Design Loads (other than earthquake) for buildings and structures part 4 Snow Loads
 7. IS 875 (Part 5) : 1987 Design Loads (other than earthquake) for buildings and structures part 5 special load and load combination
 8. IS: 883: 1966 "Code of Practice for Design of Structural Timber in Buildings
 9. IS: 1904: 1987 "Code of Practice for Structural Safety of Buildings: Foundation's
 10. IS: 1905: 1987 "Code of Practice for Structural Safety of Buildings: Masonry Walls
 11. IS 2911 (Part 1): Section 1: 1979 "Code of Practice for Design and Construction of Pile Foundation Section 1
- Part 1: Section 2 Based Cast-in-situ Piles
- Part 1: Section 3 Driven Precast Concrete Piles
- Part 1: Section 4 Based precast Concrete Piles
- Part 2: Timber Piles
- Part 3: Under Reamed Piles
- Part 4: Load Test on Piles

II. Protection from Cyclones/Wind Storms

1. IS 875 (3) -1987 "Code of Practice for Design Loads (Other than Earthquake) for Buildings and Structures, Part 3, Wind Loads"
2. IS: 15498 - 2004 "Guidelines for construction of cyclone shelters."
3. IS: 15498 - 2004 "Guidelines for improving the cyclonic resistance of low rise houses & other building/structures.
4. Guidelines (Based on IS 875 (3)-1987) for improving the Cyclone Resistance of Low rise houses and other building

III. Earthquake Protection

1. IS: 1893-2002 "Criteria for Earthquake Resistant Design of Structures (Fifth Revision)"
2. IS: 13920-1993 "Ductile Detailing of Reinforced Concrete Structures subjected to Seismic Forces - Code Practice"

3. IS:4326-1993 "Earthquake Resistant Design and Construction of Buildings - Code of Practice (Second Revision)"
4. IS:13828-1993 "Improving Earthquake Resistance of Low Strength Masonry Buildings - Guidelines"
5. IS:13827-1993 "Improving Earthquake Resistance of Earthen Buildings -Guidelines"
6. IS:13935-1993 "Repair and Seismic Strengthening of Buildings - Guidelines"

IV. Flood Management/River Valley Projects

1. IS: 4189-1985 "Guide for preparation of project report for river valley projects."
2. IS: 4410 (Part 3): 1988 "Glossary of terms relating to river valley project part 3 River and river training."
3. IS: 4410 (Part 11): Sec 5-1977 "Glossary of terms relation to river valley projects: Part 11 Hydrology Section 5 Floods."
4. IS: 4410 (Part 21): 1987 "Glossary of terms relating to river valley projects: Part 21 Flood control."
5. IS:11532-1995 "Construction and maintenance of river embankments (levees) - Guidelines"
6. IS: 12094 - 2000 "Guidelines for planning and Design of River Embankments (Levees)"
7. IS: 14262 - 1995 "Planning and design of revetments - Guidelines".
8. IS: 5477 (Part 4) : 1971 "Methods for Fixing the capacities or reservoirs: part 4 Flood storage"
9. IS: 7323 - 1994 " Operation of Reservoirs - Guidelines".
10. IS: 8408 - 1994 "Planning and design of groynes in alluvial river - Guidelines". 11. IS: 14815 - 2000 "Design Flood for River Diversion Works - Guidelines".

V. Landslide Hazard

1. IS: 14458 (Part 1): 1998 Guidelines for retaining wall for hill area: Part 1 Selection of type of wall.
2. IS: 14458 (Part 2): 1997 Guidelines for retaining wall for hill area: Part 2 Design of retaining? Breast walls.
3. IS: 14458 (Part 3): 1998 Guidelines for retaining wall for hill area: Part 3 Construction of dry stone walls.
4. IS: 14496 (Part 2): 1998 Guidelines for preparation of landslide - Hazard Zonation maps in mountainous terrains: Part 2 Macro-Zonation.
5. IS: 14680: 1999 Guidelines for land slide control.
6. IS: 14948: Code of practice for Reinforcement of Rock Slopes with plain edge of failure
7. BIS 12023: Code of practice for Field Monitoring and Movement of Structures using Tape Extensometer.
8. BIS: 14804: Guidelines for Sitting, Designing and selection of materials for Residential Building in Hilly Areas.

VI. For Protection of Saline Embankments and Coastal Canals

1. IS: 8835 - 1978 "Feasibility study and preparation of preliminary project report"
2. IS: 10635 - 1993 (reaffirmed 2003) "Freeboard requirements in embankments and dams"
3. IS: 12169 - 1987 - "Criteria for design of small embankment dams."
4. IS: 8835- 1978: Feasibility study, preparation of
5. IS: 12094 - 1978: Preliminary Project Report
6. IS: 10635 - 1993 (reaffirmed 2003): Freeboard requirements in embankments in embankments and dams
7. IS: 11532 - 1995 (reaffirmed 2005): Construction and maintenance of river embankments
8. IS: 12094 - 2000 (reaffirmed 2005): Planning and design of river embankment

9. IS: 12169 - 1987: Criteria for design of small embankments dams.

VII. Railway Codes & Manuals - RDSO Publications

1. RBF - 20: "Estimation of design discharge based on regional flood frequency approach for sub-zones 3(a), 3(b), 3(c), 3(e)".
2. RBF - 22: "50 year 24 hour set of is pluvial maps of India maps of short duration ratios"
3. RBF - 23: "Validation of flood estimation report No.UTN-7-1983 for sub-zone-3 (f)"
4. RBF - 24: "Validation of flood estimation report No.3/1980 for sub-zone-3 (f)"
5. RBF - 25: "Estimation of design discharge based on regional flood frequency approach for sub-zone-3 (f)"
6. RBF - 26: "Validation of flood estimation report No.UGP-9-1984 for sub-zone-1 (e)"
7. RBF - 27: "Validation of design discharge based on regional flood frequency approach for sub-zone-3 (e)"
8. RBF - 28: "Estimation of design discharge based on regional flood frequency approach for sub-zone-3 (i)"
9. RBF - 29: "Estimation of design discharge based on regional flood frequency approach of sub-zone-3 (b)"
10. RBF - 32: "Validation of flood estimation report no.c/16/1988 subzone - 1 (b) (chambal basin)"
11. RBF - 33: "Estimation of design discharge based on regional flood frequency approach for sub-zone-1 (d) (sone basin)"
12. RBF - 34: "Validation of flood estimation report no.S/15/1987 sub-zone-1 (d) (sone basin)"
13. GE - 1: "Guidelines - Erosion control on slopes of banks and cuttings". GE - 6: "Guidelines for earthwork in conversion projects".

VIII. Indian Road Congress (IRC) Codes/Manuals

1. IRC: 5 -1998 (Seventh Revision) - "Standard specifications and codes of practice for Road, Bridges Section 1 - General features of Design"
2. IRC: 10-1961 - "Recommended Practice for Borrow pits for Road Embankments constructed by Manual Operation"
3. IRC: 34-1970 - "Recommendations for Road Construction in Waterlogged Area"
4. IRC: 36-1970 - "Recommendations Practice for the construction of Earth Embankments for Road Works"
5. IRC: 45-1972 - "Recommendations for Estimating the Resistance of Soil Below the Maximum Scour Level in the Design of well foundations of Bridges"
6. IRC: 52-2001 (Second Revision) - "Recommendations about the Alignment Survey and Geometric Design of Hill Roads."
7. IRC: 56-1974 - "Recommendations Practice for treatment of Embankment Slopes for Erosion Control."
8. IRC: 75-1979 - "Guidelines for the Design of High Embankments."
9. IRC: 78-2000 (Second Revision) - "Standard specifications and Code of practice for road, bridges, section VII - Foundations and substructure.
10. IRC: 89-1997 (First Revision) - "Guidelines for Design and Construction of River Training and Control Works for Road Bridges".
11. IRC: 104-1988 - "Guidelines for Environmental Impact Assessment of Highway Projects".
12. IRC: SP: 13-2004 (First Revision) - "Guidelines for the Design of Small Bridges and Culverts."
13. IRC: SP: 35-1990 - "Guidelines for Inspection and Maintenance of Bridges"
14. IRC: SP: 42-1994 - "Guidelines on Road Drainage"

15. IRC: SP: 50-1999 - "Guidelines of Urban Drainage"
16. IRC: SP: 54 -2000 - " Project preparation Manual for Bridges"
17. IRC: 6 - 2000 - "Standard specifications and code of practice for road bridges - section II Loads & Stresses"
18. IRC: SP: 57 -2001 - "Guidelines for quality systems for road construction."
19. IRC: 28 - 1967 - "Recommendation of road construction in water logged areas"
20. IRC: SP: 26 1984 - "Project preparation manual for bridges"
21. IRC: 87 - 1984 - "Guidelines for design and erection."
22. IRC: 21 - 2000 - "Standard specification and codes for roads and bridges."
23. IRC: SP: 20 - 2002 - "Rural Roads."
24. MORT & H Pocket Book for Highway Engineers, 2002 (Second Revision)
25. IRC: SP33: 1989 Guidelines on supplemental Measures for Design, Detailing & Durability of Important Bridge Structures.

Annexure 22: Government order of Creation of Department of Disaster Management



GOVERNMENT OF KERALA

Abstract

Department for Disaster Management - formation of - approved.

REVENUE (K) DEPARTMENT

G.O. (Ms) No.18/2005/RD

Dated, Thiruvananthapuram, 13 .01.2005

ORDER

The State was exposed to natural disaster of substantive proportions, with tidal waves (Tsunami) hitting the Kerala coastline on 26th December 2004, which killed over 170 persons and caused extensive damage on long stretches of the coastline. Its impact the scale of which far surpassed disaster events in recent periods of known history, has evoked the need for highly organised efforts for relief and rehabilitation and also advance efforts for natural disaster reduction. These tasks need to be organised in a comprehensive manner and would require interactive planning and also coordination with research institutions and other agencies for effective natural disaster reduction.

2. In the above background, government have decided to set up a Department of Disaster Management to be headed by a Secretary to government and they order accordingly.

3. The Disaster Management Department will be under the control of the Revenue Department of the Secretariat and Secretary, Disaster Management Department will report to Minister in charge of Revenue.

By order of the Governor

Babu Jacob
Chief Secretary

To

- ✓ All Secretaries
- ✓ All Heads of departments
- ✓ All District Collectors
- ✓ All Superintendents of Police

Copy to:

- ✓ Accountant General (Audit), Thiruvananthapuram
- ✓ Accountant General (A&E), Thiruvananthapuram
- ✓ Finance Department.
 - Principal Secretary to Prime Minister, Gol, New Delhi
 - Secretary to Gol, Ministry of Home Affairs, New Delhi
- ✓ Secretary to Chief Minister
- ✓ Private Secretaries to all Ministers
- ✓ The Executive Vice President, Kerala State Council for Science ,
Technology & Environment, Thiruvananthapuram.
- ✓ Secretary, Disaster management Cell, Gol, New Delhi
- ✓ Private Secretary to Cabinet Secretary, New Delhi
- ✓ Director, Centre for Earth Science Studies, Thiruvananthapuram
- ✓ Director of Public Relations
- ✓ Office of Chief Secretary C
S/F, O/C

Forwarded /by Order



Section Officer.