

# District Disaster Management Plan Malappuram 2015



Malappuram



Prepared by: District Disaster Management Authority,  
Malappuram

# Malappuram District Disaster Management Plan

**2015**

Published under Section 30 (2) (i) of the Disaster Management Act, 2005 (Central Act 53 of 2005)



*Towards a Safer State...*

District Disaster Management Plan 2015

**Edition**

First  
30<sup>th</sup> July 2016; Pages: 323

**Published by**

Kerala State Disaster Management Authority  
Department of Revenue and Disaster Management  
Government of Kerala

2<sup>nd</sup> Floor, Revenue Complex, Public Office Compound, Thiruvananthapuram. Pin – 695033  
Email: keralasdma@gmail.com; Tel/Fax: +91 (0) 471 - 2331345  
Web: sdma.kerala.gov.in

**Prepared by**

**District Disaster Management Authority**  
Civil Station, Collectorate, Malappuram, Kerala-676505  
Phone: 0483-2736320, 2734922, 1077  
E-mail: mlpmddm@gmail.com

This document is for official purposes only. All reasonable precautions have been taken by the District Disaster Management Authority to verify the information and ensure stakeholder consultation and inputs prior to publication of this document. The publisher welcomes suggestions for improved future editions.

This document was prepared with the financial support of National Disaster Management Authority

Approved in the meeting of Kerala State Disaster  
Management Authority on 15-10-2015.  
[GO (Rt) No. 3104/2016/DMD dated 30th July 2016]

## CONTENTS

INTRODUCTION.....	4
1.1 VISION.....	4
1.2 MISSION.....	4
1.3 POLICY.....	4
1.4 OBJECTIVES OF THE PLAN.....	4
1.5 SCOPE OF THE PLAN.....	5
1.6 AUTHORITY & REFERENCE.....	5
1.7 PLAN DEVELOPMENT.....	6
1.8 PLAN REVIEW & UPDATING.....	6
HAZARD, VULNERABILITY AND RISK ASSESSMENT .....	7
2.1 CREATING A DISTRICT PROFILE.....	16
2.2 HAZARD PROFILE OF THE DISTRICT.....	16
2.3 CAPACITY ANALYSIS.....	19
INSTITUTIONAL ARRANGEMENTS.....	22
3.1 DISTRICT DISASTER MANAGEMENT AUTHORITY – MALAPPURAM DISTRICT.....	22
3.2. NODAL DEPARTMENTS FOR VARIOUS HAZARDS.....	22
3.3 DISTRICT EMERGENCY OPERATION CENTRE (DEOC) .....	23
3.4 POWERS & FUNCTIONS OF DDMA.....	26
3.5 CRISIS MANAGEMENT GROUP TO MITIGATE THE DISASTERS IN MINES.....	27
FINANCIAL ASSISTANCE .....	28
4.1. FUNDS IN 13TH FINANCE COMMISSION.....	28
4.2. STATE DISASTER RESPONSE FUND.....	28
4.3 FUNDS ALLOCATED FOR CAPACITY BUILDING FOR DISASTER RESPONSE: .....	28
PLANNING & RESPONSE STRUCTURE .....	29
5.1 CRISIS MANAGEMENT FRAME WORK (HAZARD SPECIFIC) .....	29
5.2 HAZARD SPECIFIC CRISIS MANAGEMENT PLAN FOR THE DISTRICT.....	29
5.3 HAZARD SPECIFIC CRISIS MANAGEMENT PLAN.....	29
5.5 NEED ANALYSIS FOR PRE AND POST DISASTER SCENARIOS.....	35
5.6 RESPONSIBILITY MATRIX.....	46
5.7 RECONSTRUCTION, REHABILITATION & RECOVERY MEASURES.....	46
5.8 EMERGENCY SUPPORT FUNCTIONS PLAN, 2014.....	49

## TABLES

TABLE 1: ACTS, RULES, POLICY FOR DISASTER RISK REDUCTION IN THE DISTRICT .....	5
TABLE 2: DISTRICT PROFILE AT A GLANCE .....	7
TABLE 3: ADMINISTRATIVE DIVISIONS OF THE DISTRICT .....	7
TABLE 4: GEOGRAPHY AND TOPOGRAPHY OF THE DISTRICT .....	9
TABLE 5: WEATHER DETAILS .....	13
TABLE 6: DISTRICT DEMOGRAPHY (CENSUS DATA 2011) .....	13
TABLE 7: EDUCATION PROFILE OF THE DISTRICT .....	13
TABLE 8: SOCIO ECONOMIC PROFILE .....	14
TABLE 9: AGRICULTURAL PRODUCTIVITY OF THE DISTRICT .....	14
TABLE 10: ANIMAL HUSBANDARY .....	14
TABLE 11: FISHERIES .....	15
TABLE 12: INDUSTRIES .....	15
TABLE 13: FESTIVALS AND TOURIST CENTRES OF THE DISTRICT .....	15
TABLE 14: DISASTER CATAGORIES .....	16
TABLE 15: MATRIX OF PAST DISASTER .....	19
TABLE 16: HAZARD SEASONALITY MAPPING OF THE DISTRICT .....	19
TABLE 17: CAPACITY ANALYSIS .....	20
TABLE 18: IDENTIFY DIFFERENT LEVEL STAKEHOLDERS AND THEIR RESPONSES .....	26
TABLE 19: POINT OF CONTACTS FOR VARIOUS DEPARTMENTS .....	27
TABLE 20: CHIEF MINISTER RELIEF FUND .....	28
TABLE 21: MEMBER OF PARLIAMENT LOCAL AREA DEVELOPMENT SCHEME (MPLADS) .....	28
TABLE 22: FLOOD CRISIS MANAGEMENT PLAN FOR THE DISTRICT .....	29
TABLE 23: LANDSLIDE CRISIS MANAGEMENT PLAN FOR THE DISTRICT .....	31
TABLE 24: DROUGHT CRISIS MANAGEMENT PLAN FOR THE DISTRICT .....	31
TABLE 25: LIGHTNING CRISIS MANAGEMENT PLAN FOR THE DISTRICT .....	32
TABLE 26: ACTIVITY CALENDAR .....	32
TABLE 27: NEED ANALYSIS FOR PRE AND POST FLOOD SCENARIOS .....	35
TABLE 28: ANTICIPATED NEEDS DURING PRE- LANDSLIDE AND POST- LANDSLIDE .....	37
TABLE 29: NEED ANALYSIS FOR PRE AND POST EARTHQUAKE SCENARIOS .....	39
TABLE 30: HISTORY OF TREMORS IN MALAPPURAM DISTRICT .....	41
TABLE 31: NEED ANALYSIS FOR PRE AND POST LIGHTNING SCENARIOS .....	41
TABLE 32: NEED ANALYSIS FOR PRE AND POST DROUGHT SCENARIOS .....	44
TABLE 33: RESPONSIBILITY MATRIX .....	46
TABLE 34: RECONSTRUCTION & REPAIR WORKS - WATER AUTHORITY .....	46

## FIGURES

---

FIGURE 1: ADMINISTRATIVE SUBDIVISIONS OF MALAPPURAM DISTRICT (ANNEXURE 1) .....	8
FIGURE 2: TOPOGRAPHY OF MALAPPURAM DISTRICT .....	10
FIGURE 3: LANDUSE TYPES MAP OF MALAPPURAM DISTRICT .....	11
FIGURE 4: TRANSPORTATION NETWORK MAP OF MALAPPURAM DISTRICT .....	12
FIGURE 5: CHEMICAL HAZARD SUSCEPTIBILITY MAP OF MALAPPURAM (ANNEXURE 7) .....	18
FIGURE 6: DISASTER MANAGEMENT ORGANIZATIONAL STRUCTURE AT DISTRICT LEVEL .....	22
FIGURE 7: FLOW CHART ON EMERGENCY INTERCOMMUNICATION BETWEEN STAKE HOLDERS.	23
FIGURE 8: INCIDENT COMMAND SYSTEM AT DISTRICT LEVEL .....	24
FIGURE 9: STRUCTURE OF CRISIS MANAGEMENT GROUP TO MITIGATE DISASTERS .....	27
FIGURE 10: FLOOD PRONE AREA MAP OF MALAPPURAM DISTRICT (ANNEXURE 27) .....	36
FIGURE 11: LANDSLIDE SUSCEPTIBILITY MAP OF MALAPPURAM DISTRICT (ANNEXURE 27) .....	38
FIGURE 12: EARTHQUAKE SUSCEPTIBILITY MAP OF MALAPPURAM DISTRICT .....	40
FIGURE 13: LIGHTNING SUSCEPTIBILITY MAP OF MALAPPURAM DISTRICT (ANNEXURE 28) .....	42
FIGURE 14: LIGHTNING FREQUENCY MAP OF MALAPPURAM DISTRICT (ANNEXURE 29) .....	43
FIGURE 15: DROUGHT PRONE AREA MAP OF MALAPPURAM DISTRICT .....	45

## INTRODUCTION

### 1.1 VISION

A safer community that effectuate a pragmatic and holistic mechanism to prevent, mitigate and respond to any event of disaster and consistently advance in all aspects of disaster risk reduction.

### 1.2 MISSION

Develop and establish a structurally and functionally competent administrative unit at District and taluk levels, cognizant and adept in disaster management activities, which is prepared to minimize the devastating effects of a disaster, whether natural or human induced, and capable of appropriate timely deliverance of services upon an emergency.

### 1.3 POLICY

The Kerala State Disaster Management Policy, 2010 vide G.O (MS) No. 240/2010/DMD dated 19-06-2010 has laid down the guiding principles for the District Disaster Management Plan. The policy aims to foster a culture of prevention, mitigation and preparedness from the grass root levels of the District administration.

### 1.4 OBJECTIVES OF THE PLAN

The primary objective of the District Disaster Management Plan (DDMP) is to be an instrument to implement the responsibilities assigned to DDMA in section 30 (1) and (2) of DM act, 2005 and section 14 of KSDMA rules, 2007. In accordance with the guidelines in section 31(3) of DM act, the district plan aims to include

- a) the areas in the district vulnerable to different forms of disasters;
- b) the measures to be taken prevention and mitigation of disaster, by the departments of the government at the district level and local authorities in the district;
- c) the capacity- building and preparedness measures required to be taken by the departments of the governments at the district level and the local authorities in the district to respond to any threatening disaster situation or disaster;
- d) the response plans and procedures, in the event of a disaster, providing for
  - i. *allocation of responsibilities to the departments of the government at the district level and the local authorities in the district;*
  - ii. *Prompt response to disaster and relief thereof;*
  - iii. *Procurement of essential resources;*
  - iv. *Establishment of communication links; and*
  - v. *the dissemination of information to the public;*

## 1.5 SCOPE OF THE PLAN

District disaster management plan abides by and integrates the directions of National DM Act 2005, the State DM Act 2007, the State DM Policy 2010, rules, regulations and other significant guidelines.

- The plan provides a necessary framework for the District administration to facilitate, coordinate and monitor disaster management tasks by mobilizing the resources and taking the expertise of relevant Governmental departments at central and state level, local self-governments, private sector, non-governmental organizations and community in every phase of disaster management.
- This plan is consistently operational at all levels of management within the geographical and jurisdictional limits of the District administration.
- This plan is pertinent to the prevention of hazards, mitigation, preparedness, response and recovery from disasters listed in section 7 of State DM Policy 2010 and other events recognized as hazards or disasters by the State Executive Committee or the State Disaster Management Authority from time to time.

## 1.6 AUTHORITY & REFERENCE

The DDMA has the authority to conceive, test and implement a District Disaster Management Plan in accordance with the section 30 (2) i, ii & iii of the DM act 2005. The acts, rules, policy for disaster risk reduction in the District and regulations relating to the implementation of this plan are as given below:

**TABLE 1: ACTS, RULES, POLICY FOR DISASTER RISK REDUCTION IN THE DISTRICT**

Sl. No.	Acts/Rules
1.	National Disaster Management Act, 2005
2.	Kerala State Disaster Management rules: Ex Extraordinary Gazette S.R.O No. 201/2007 dated 1 March 2007
3.	State DM policy, GO (Ms) No. 240/2010/DMD dated 19-06-2010
4.	Dangerous Machine (Regulation) Act, 1983
5.	The Environment Protection Act, 1986
6.	Kerala Factories (Major Accident Hazard Control) Rules, 2005
7.	Dangerous Machines (Regulation) Rules, 2011
8.	The Environment (Protection) Rules 1986
9.	The Manufacture, Storage and Import of hazardous Chemicals Rules, 1989
10.	The Chemical Accidents (Emergency Planning Preparedness and Response) Rules 1996
11.	The Boilers Act, 1923



12.	The Mines Act, 1952
13.	The Mines Rescue Rules, 1985
14.	The Petroleum Act, 1934
15.	Indian Standard Code of Practice for Protection of buildings and allied structures against lightning

### 1.7 PLAN DEVELOPMENT

As per section 30 (2) (i) of the National DM Act and State DM policy, 2010, the District shall prepare a Disaster Management Plan including District Response Plan for the District with respect to the guidelines issued by the National and State Authority respectively. The District administration shall coordinate and monitor the implementation of the National Policy, State Policy, National Plan, State Plan and District Plan.

The State Executive Committee of KSDMA in its meeting held on 14<sup>th</sup> June 2013 has authorized the State Emergency Operations Centre (SEOC) of SDMA to revise the District Disaster Management Plans and the State Disaster Management Plan within 2 years starting January 2014. Besides SEOC prepared a template and the Principal Secretary, Revenue and Disaster Management has circulated the template to the nodal departments for the formulation of departmental plans.

### 1.8 PLAN REVIEW & UPDATING

DDMP consists of two major components, they being:

- dynamic component and
- stable component

The stable component encompasses the guidelines laid down by the national, state acts, rules and shall be revised once in 5 years by SDMA whereas, the dynamic component comprises of elements that are subject to constant change and thus should be revised once in two years or as determined by the DDMA, SEC or SDMA. Although, DDMA has the authority to decide on the regularity of review and revision of DDMP, plan review should mandatorily be conducted in the aftermath of any declared disaster within the District or neighbouring districts and modifications should be made accordingly. The DDMP may be reviewed preferably in February and updated in April; update of the plan should be based on inputs gained through:

- a) Mock drills
- b) Recommendations from all Departments in the DDMA meetings
- c) Past disaster experiences
- d) Directions issued by SEC, SDMA or the Government

## HAZARD, VULNERABILITY AND RISK ASSESSMENT

**Malappuram**, the Southernmost of the northern districts of Kerala, was formed on 16 June 1969 with headquarters at the city of Malappuram. The word Malappuram means "terraced place atop the hills", derived from the general geographical characteristics of the district headquarters.

**TABLE 2: DISTRICT PROFILE AT A GLANCE**

<b>Head quarters</b>	<b>Malappuram</b>
<b>Location (of the Headquarters)</b>	North latitude: 10°40 and 11°30 East longitude: 75°50 and 78°36
<b>Total area(district)</b>	3554 sq.kms.
<b>District boundaries</b>	North Kozhikode and Wayanad District, East The Nilgiris of Tamil Nadu District, West Arabian Sea, south Palakkad and Thrissur District.

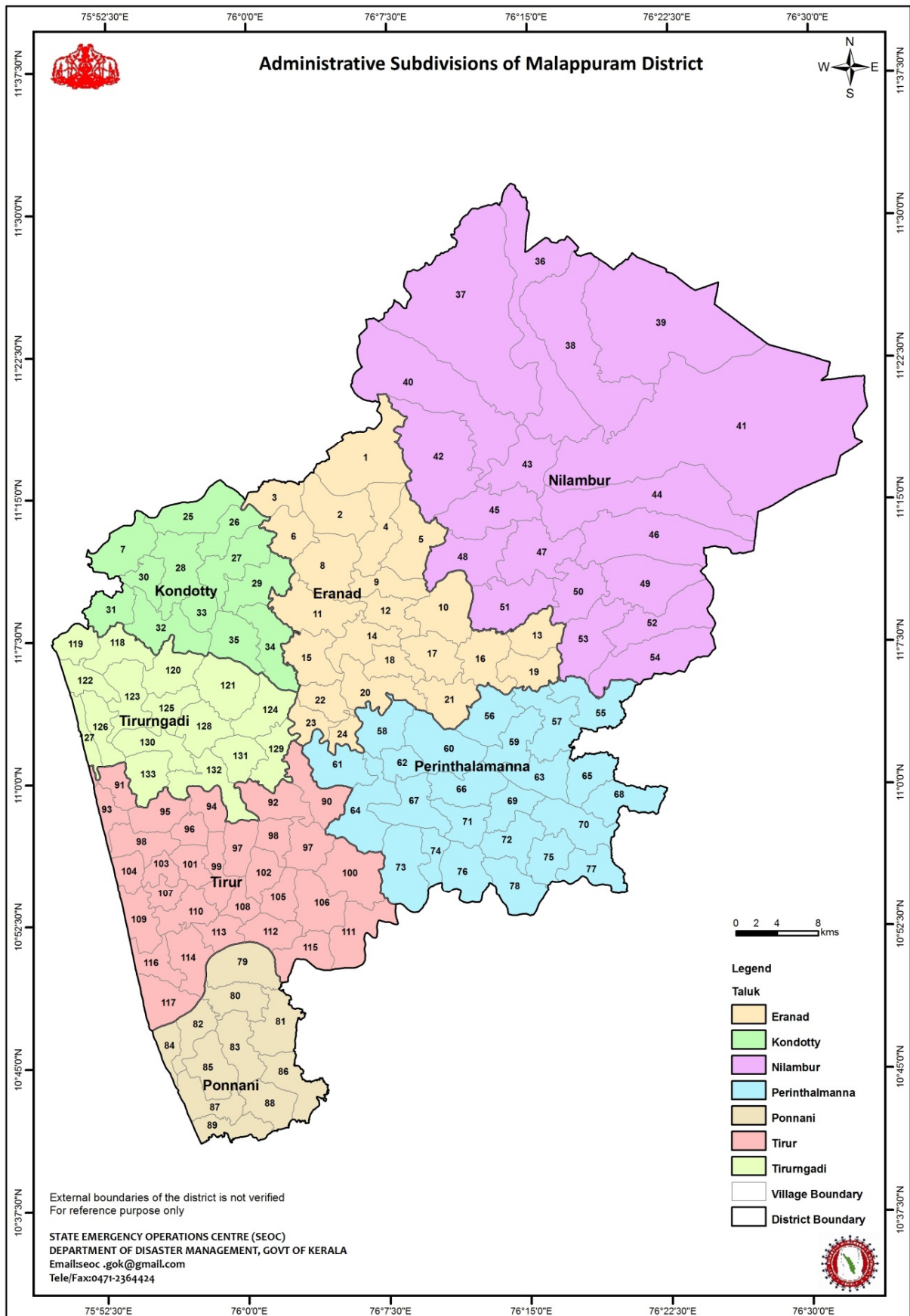
**TABLE 3: ADMINISTRATIVE DIVISIONS OF THE DISTRICT**

<b>Revenue divisions</b>	2 (Tirur, Perinthalmanna)
<b>Taluks</b>	7
<b>Block Panchayath</b>	15
<b>Villages</b>	138
<b>District Panchayaths</b>	1
<b>Gram Panchayaths</b>	100
<b>Municipalities</b>	7
<b>Corporations</b>	0

### *Annexure 25*

The topography of Malappuram consists of three natural divisions; lowland, midland and highland. The low land stretches along the sea coast, the midland in the centre and the highland region towards the east and north eastern parts, rich with evergreen forests, ravines, hills and dales, rivers and brooks. The topography of the district is highly undulating; starting from the hill tops covered with thick forests on the east along the Nilgiris, it gradually slopes down to the valleys and the small hills, before finally ending on the sandy flat of luxuriant coconut groves and palm fringed coasts in the west.

# District Disaster Management Plan – MALAPPURAM 2015



**FIGURE 1: ADMINISTRATIVE SUBDIVISIONS OF MALAPPURAM DISTRICT  
(ANNEXURE1)**

**TABLE 4: GEOGRAPHY AND TOPOGRAPHY OF THE DISTRICT**

<b>Major Rivers</b>	4, (Chaliyar, Kadalundi, Thoothapuzha and Bharathappuzha)
<b>Coastline (length in kms)</b>	70Kms
<b>Forest</b>	1,03,417 Ha
<b>Wetland area</b>	54255.99Ha
<b>Cultivable Area</b>	7663Ha
<b>Barren &amp; uncultivable land</b>	83446Ha

Geomorphologically the district can be divided into three viz. coastal plain (less than 7.5 m amsl) mid land (7.5 – 75 m amsl) and highland (above 75 m amsl). The coastal plains extend as a narrow stretch of land lying along the coast from KadalundiNagaram in the north to Ponnani in the south. It becomes very narrow towards north of Tirur and the maximum width is seen along Chauravallam - Tirurangadi area. The area lying between the coastal plain in the west and the high ranges in the east is occupied by midlands. This is the most prominent physiographic unit of the district. This is characterised by flat topped hillock with steep ‘U’ shaped valleys and ridges.

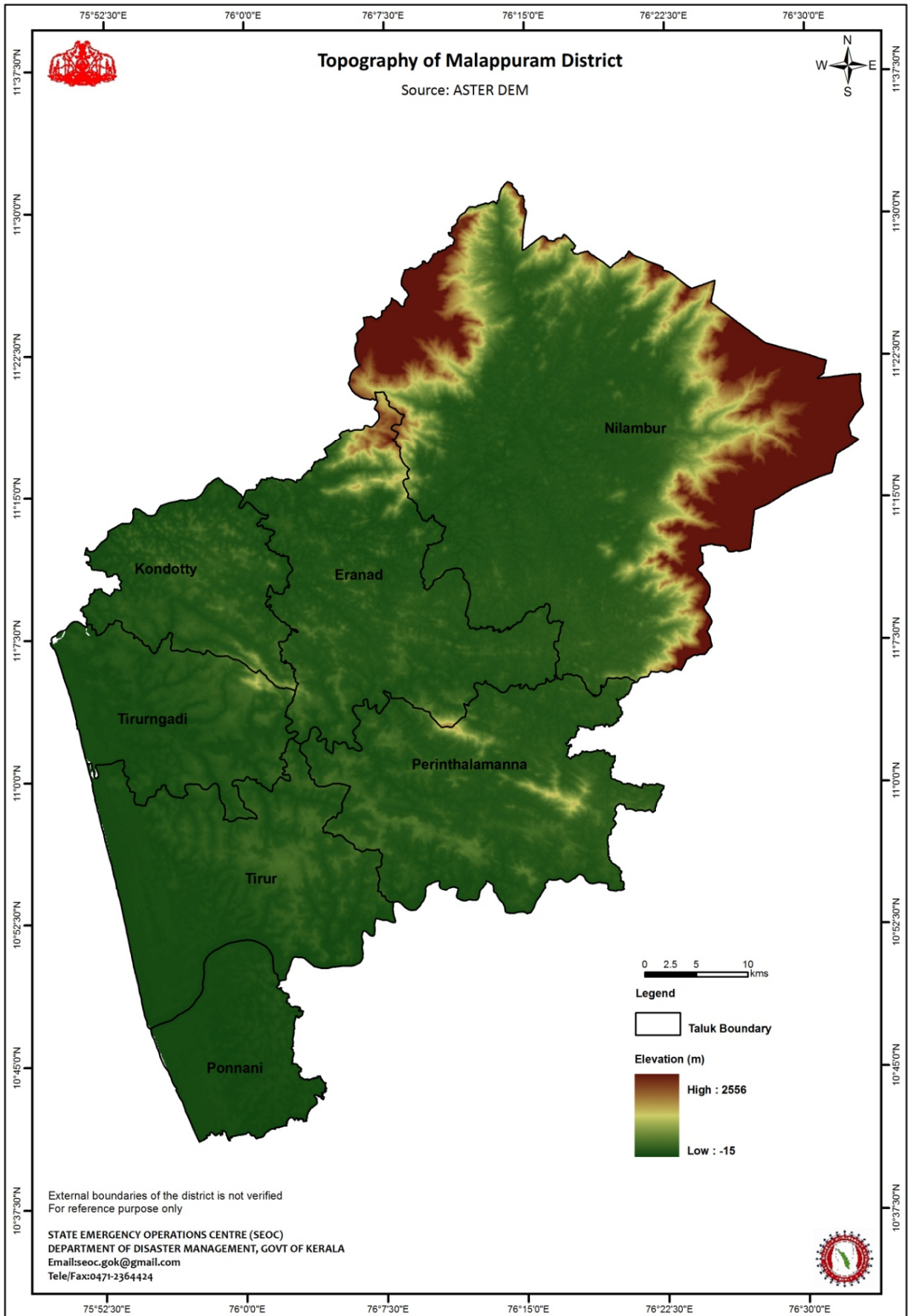
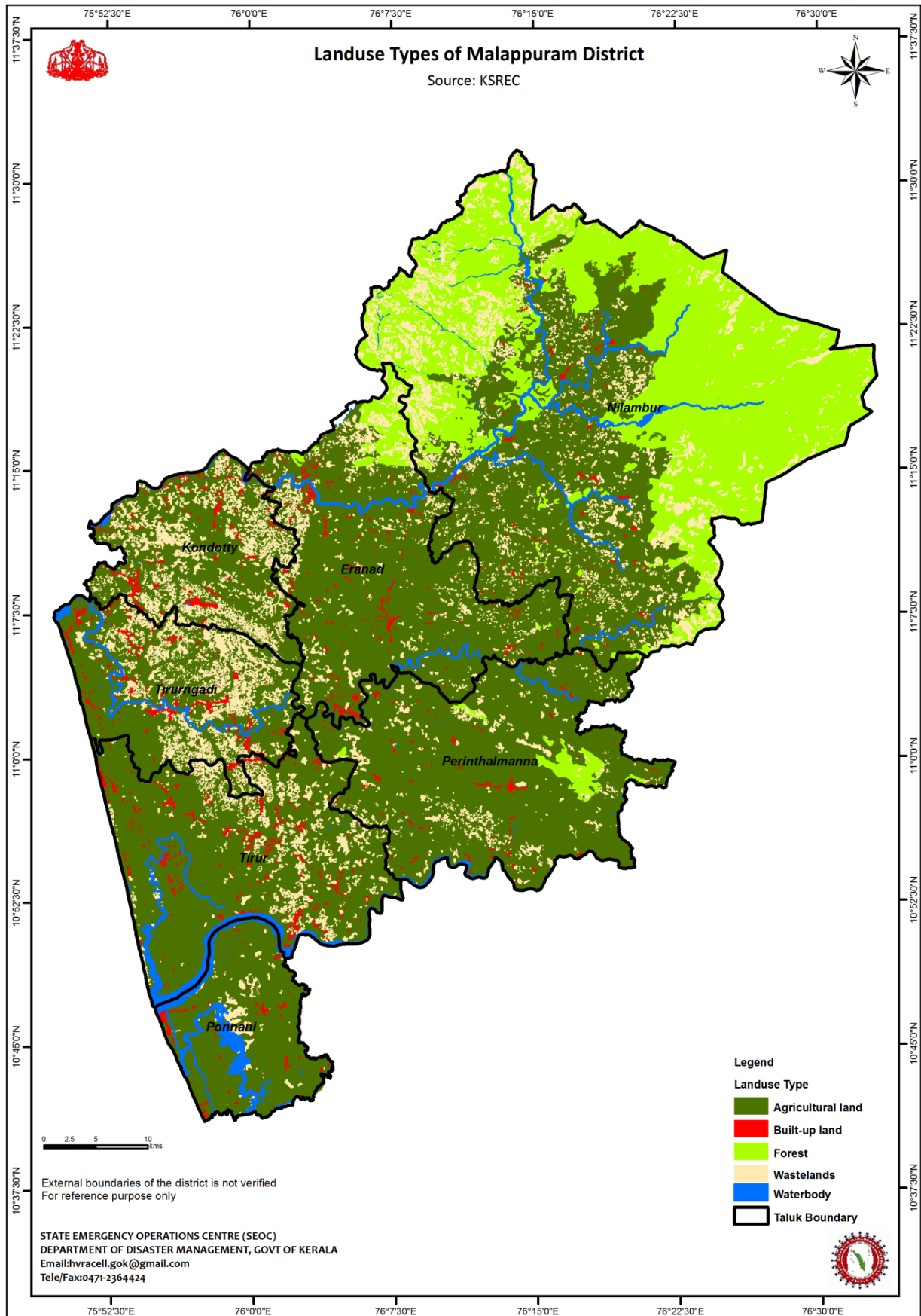
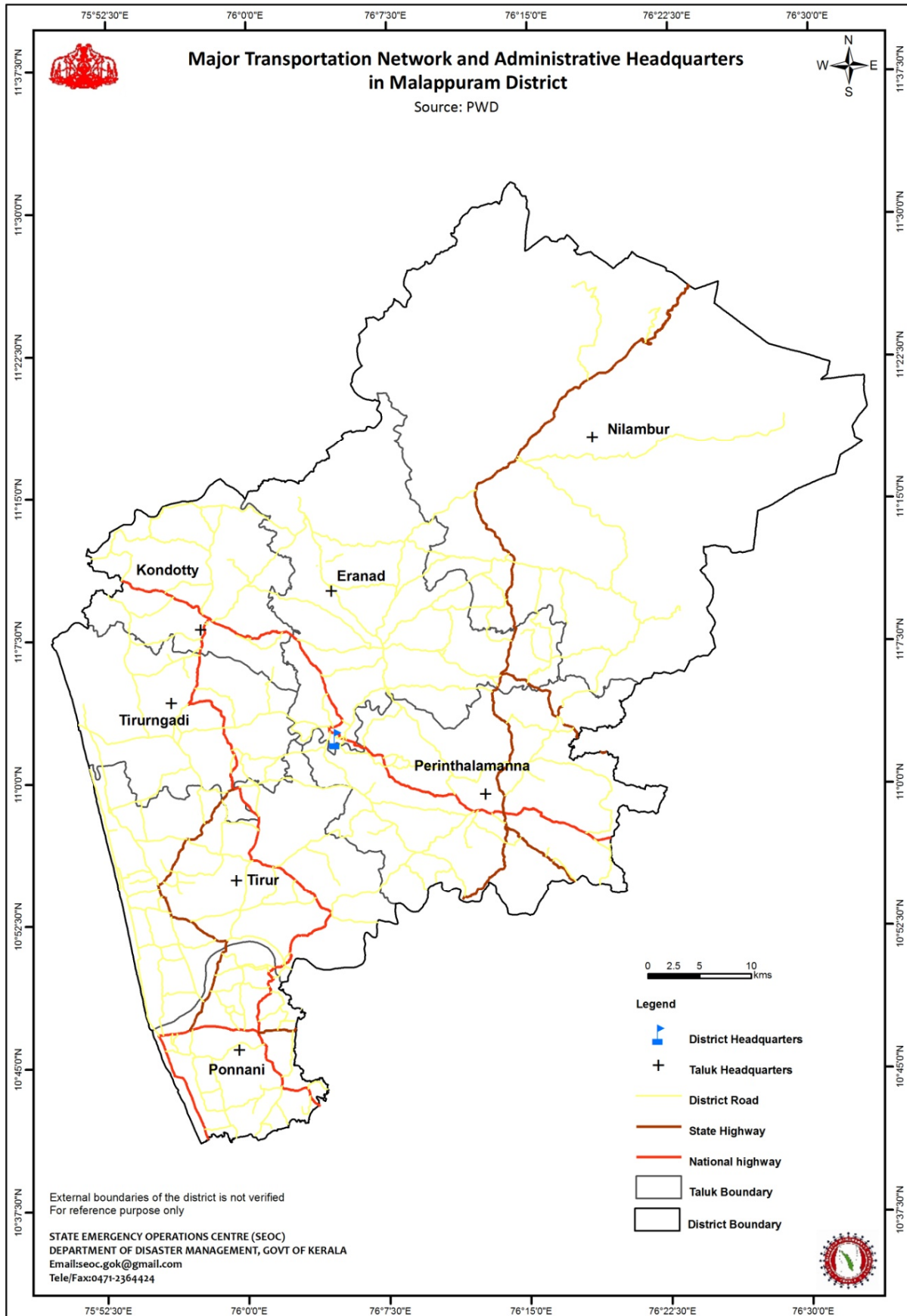


FIGURE 2: TOPOGRAPHY OF MALAPPURAM DISTRICT



**FIGURE 3: LANDUSE TYPES MAP OF MALAPPURAM DISTRICT**



**FIGURE 4: TRANSPORTATION NETWORK MAP OF MALAPPURAM DISTRICT**

**TABLE 5: WEATHER DETAILS**

Month	Jan	Feb	Mar	Apr	May	Jun	Jul	Aug	Sep	Oct	Nov	Dec
Rainfall	0.0	0.15	0.3	2.06	3.67	22.38	22.07	13.34	5.07	6	3.62	0.17
Temp	27.54	28.23	29.56	29.68	29.18	26.64	25.8	25.66	26.66	26.94	27.50	27.27

**TABLE 6: DISTRICT DEMOGRAPHY (CENSUS DATA 2011)**

<b>Total population</b>	4112920		
<b>Male</b>	1960328		
<b>Female</b>	2152592		
<b>Sex ratio</b>	1098f/1000m		
<b>Age group population (0-6 years)</b>	288366		
<b>Population density</b>	1,157/Km <sup>2</sup>		
<b>Rural Population</b>	<b>Total</b>	<b>Male</b>	<b>Female</b>
	2295709	1095308	1200401
<b>Urban Population</b>	Total	Male	Female
	1817211	865020	952191
<b>Birth rate</b>	22.28		
<b>Mortality rate</b>	4.68		
<b>Infant Mortality rate</b>	4.6		
<b>Decadal growth rate</b>	13.39		
<b>Literacy rate</b>	<b>Total</b>	<b>Male</b>	<b>Female</b>
	93.55	95.78	91.55

*Annexure 2*

**TABLE 7: EDUCATION PROFILE OF THE DISTRICT**

Institution	Total numbers	Further Details
Lower Primary	825	Annexure 3a
Upper Primary	330	
High Schools	182	
Higher Secondary	126	
Vocational H.S	26	
Technical High Schools	3	
University	2	Annexure 3b
Arts & Science college	33	
Poly Technics	5	
Engineering College	7	Annexure 3c
Medical College	3	
Nursing College	4	
Dental College	3	

*Annexure 3*



TABLE 8: SOCIO ECONOMIC PROFILE

Livelihood pattern	Agriculture	Industries	Service
	NA	4112920	NA
Average income	NA		
ST Population	22990		
SC Population	308266		
BPL Population	NA		

*Annexure 4*

TABLE 9: AGRICULTURAL PRODUCTIVITY OF THE DISTRICT

Crops	Type	Area (in Ha)	Productivity (in tonnes)
Staple crop (Paddy)	Virippu	1642.19	2.5t/ha
	Mundakan	6846	2.8t/ha
	Puncha	2270	3.2t/ha
Plantation crops	Rubber	40852.1	1.6t/ha
	Arecanut	21685	11.5t/ha
Oil seeds	Coconut	89822.88	8200 nuts/Ha
Spices	Bettlevine	525.4	5t/ha
	Ginger	335.5	4t/ha
	Turmeric	475.9	4t/ha
	Cocoa	181.8	3t/ha
	Pepper	2818	4t/ha
Tubers	Tapioca	76.10	7t/Ha
Orchards	Pineapple	177.82	5t/ha
	Banana	8941	17t/ha

*Annexure 5*

TABLE 10: ANIMAL HUSBANDARY

Livestock Population	Cattle-105329, Goat-248403, Buffalo – 13532, Pig-2401, Poultry-1423259, Duck-54908
Milk Production	570 tonne per day
Meat production	510 Tonne per month
Number of Cattle farms	500 Nos.
Poultry Population	20.4 Crores
Number of Poultry farms	1500 Nos.
Fish Production	NA
Fishing Boats	NA
Cattle camps	1

**TABLE 11: FISHERIES**

<b>Total No.of fisher folk population</b>	78288
<b>Total No. of active fishermen</b>	32782
<b>Fresh water farmers</b>	7425
<b>Fishing Harbour</b>	1
<b>Fisheries Dispensaries</b>	4

**TABLE 12: INDUSTRIES**

Type of Industry	Numbers	Total work force	
		Male	Female
Agro based industry	34	80	63
Other Industry	300		

*Annexure 6*

**TABLE 13: FESTIVALS AND TOURIST CENTRES OF THE DISTRICT**

Festivals	Place	Tourist Centres	Places
Thirumandhamkunnu Pooram	Angadipuram	Teak Museum Nilambur	Nilambur
Kottakkalpooram	Kottakkal	Kadalundi Bird Sanctuary	Kadalundi - Vallikkunu
MamburamNercha	Tirurangadi	Nedumkayam Rainforest	Nilambur
MalaparambaPerunnal	Angadipuram	Adyanpara Waterfalls	Nilambur
KondottyNercha	Kondotty	Vallikunnu Beach	Tirurangadi
PuthenpalliNercha	Perumpadappu	Nilu Park	Kuttiapuram
OmanurNercha	Omaanur	Thunchan Memorial	Tirur
Vairamkod Vela or Theeyaattu	Thriprangodu	Kodikuthimala	Perinthalmanna
		Keralamkund Waterfalls	Karuvarakundu
		Kozhippara waterfalls	Kakkadampoyil
		Padinjarekkara Beach	Purathur
		BiyyamKayal	Ponnani
		Kottakkunnu	Malappuram
		Kanoli plot	Nilambur

## 2.1 CREATING A DISTRICT PROFILE

Once hazard analysis process is completed, the hazard specific information obtained with the profile of the community in the District (Taluk level) are combined to determine community’s vulnerability to the risk. The affected area, critical facilities and infrastructure are demarcated in maps. Details of area affected in the villages, socio economic data, demographic details, methodology used in SEOC is mentioned as annexures.

## 2.2 HAZARD PROFILE OF THE DISTRICT

### Disaster subcategory definitions:

1. **Naturally Triggered/Weather related:** Events caused by short-lived/small to meso-scale atmospheric processes (in the spectrum from minutes to days)
2. **Geological:** Events originating from solid earth
3. **Biological:** Disaster caused by the exposure of living organisms to germs and toxic substances
4. **Anthropogenically/Technologically triggered:** Disaster triggered by human intervene

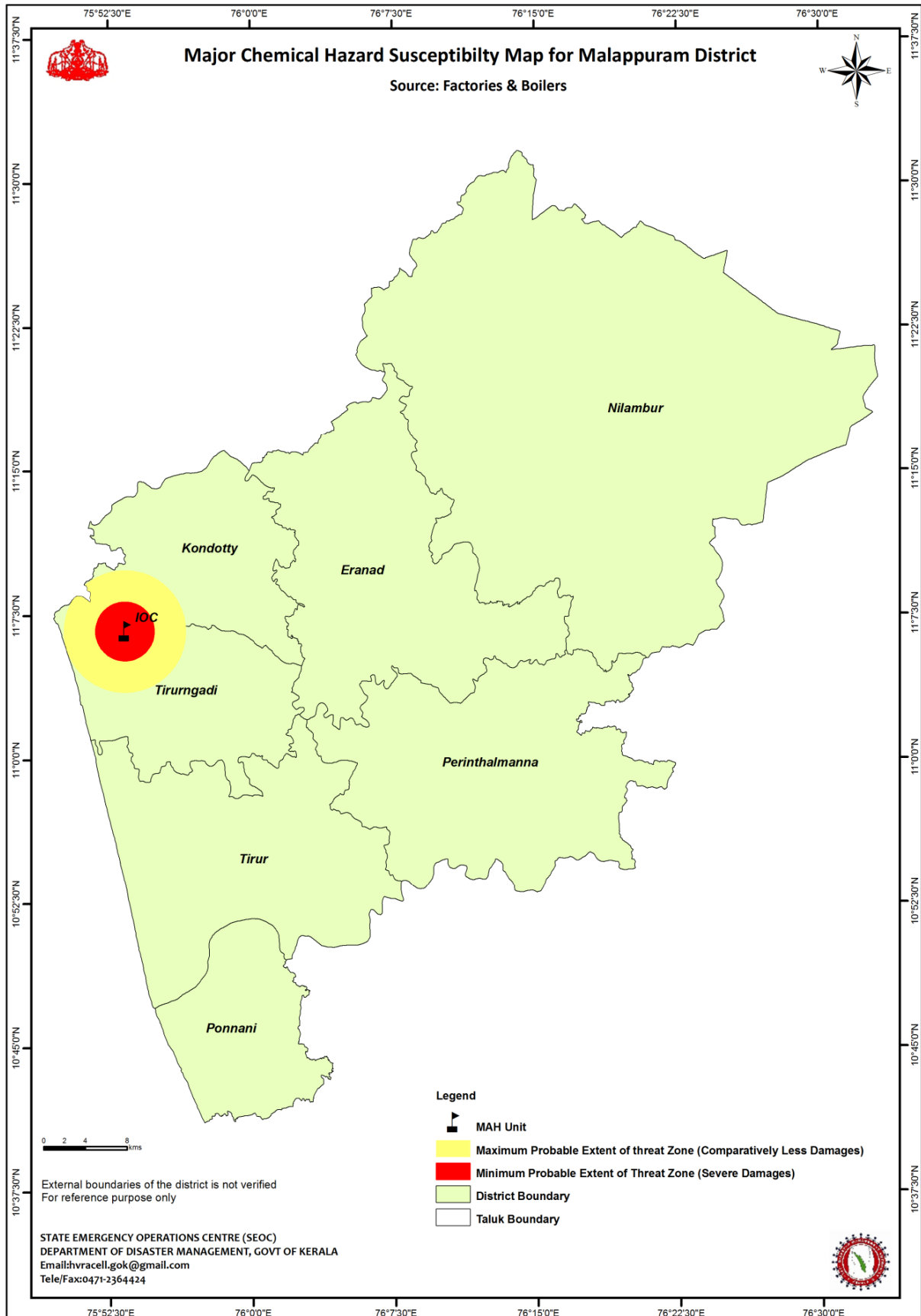
### Disaster catagorization

TABLE 14: DISASTER CATAGORIES

Sl.No.	Classification	Types of Disaster
1.	Naturally Triggered/Weather Related	Flood
		<b>Coastal</b> Tsunami Coastal erosion Kallakadal Storm surge
		Thunder and lightning
		Cyclone
		Drought
		Salt water intrusion
2.	Geological	Earthquakes
		Landslides
3.	Biological	Epidemics
		Cattle epidemics
		Food poisoning
		Pest attack
4.	Anthropogenically/ Technologically triggered	Industrial explosions Petro-chemical transportation

		accidents
		Fireworks accidents
		Road accidents
		Human triggered forest fire
		Stampede
		Short circuit and related fire
		Building collapse
		Tourism related drowning
		Rail accidents
		Hooch accident

*Hazard profile of the district is enclosed in Annexure 27*



**FIGURE 5: CHEMICAL HAZARD SUSCEPTIBILITY MAP OF MALAPPURAM (ANNEXURE 7)**

TABLE 15: MATRIX OF PAST DISASTER

Disaster	Flood	Earthquake	Landslide	Windfall	Storm surge	Drought	Lightning
Number of affected villages	611			363		394	3
Population affected	75725		3600	424		6145	20
Cultivated area affected (in Ha)	17499.4					3186.899	
Estimate cost of Crop Loss (Rs)	10394.78905					2748.1674	
Number of House Damaged	19049		291	3990		786.7474	
Estimate cost of houses damaged	1042600		1,33,500	20,96,725			
No: of Casualty	199						13
Taluk	Tirur,Ponnani Perintalmanna, Thirurangadi,		Nilambur	Ernad		Tirur, Tiruran- gadi	Thiruran- gadi, Nilambur
Year of Occurrence	2010 to 2013						

Annexure 8

TABLE 16: HAZARD SEASONALITY MAPPING OF THE DISTRICT

Disaster	J	F	M	A	M	J	J	A	S	O	N	D
Earthquake	←————→											
Drought			←————→									
Fire				←————→								
Storm surge										←————→		
Lightning										←————→		
Flood						←————→						
Land sliding						←————→						

2.3 CAPACITY ANALYSIS

The District possess various resources and capacities which can be of utilisedboth in the hour of emergency as well as normal situations. List out key resources/capacities available in the District with different departments/ agencies

**TABLE 17: CAPACITY ANALYSIS**

Capacity/Resources	Number/Details		Further Details
District EOC	DEOC Malappuram, Malappuram Civil Station-676505 Dcmpm2007@yahoo.co.in Ph:0483-2736320 / Fax:0483-2730010		Details of necessary equipment & Resources in <b>Annexure 9</b>
Nearest SDRF Unit	Commandant, Sri. Sanjeev Kumar Patjoshi IPS, Pandikkad Malappuram District		Ph.0483 2783397 Commandant-9497996964 Ph.0483 2783396
Nearest IMD regional Office	India Meteorological Department,Thiruvananthapuram Fax - 0471 232242/232294		Ph. 0471-232214/2321253 Fax - 0471 232242
Nearest Navy headquarters	Flag Office commanding, Southern Naval Command, Naval Base Kochi-682004 Ph.0484-2872046		PH.0484-2668395 Maritime Operation Centre PH.0484-2668257 Diving Officer,Ph.0484-2872074
Nearest Army camp	Army Recruiting Office, West Hill Barracks, Calicut- 673005		0495-2383953
Nearest Air Force headquarters			
PRI Representatives	Panchayath	100	Contact number in <b>Annexure 10a</b>
	Block panchyath	15	Contact number in <b>Annexure 10b</b>
	Municipalities	7	Contact number in <b>Annexure 10c</b>
	Taluku	7	Contact number in <b>Annexure 10d</b>
	Villages	138	Contact number in <b>Annexure 10e</b>
HR Trained in Disaster Management	NYK cadets trained in different skills		<b>Annexure 11</b>
Road connectivity	National highways	2	Details of road connectivity of each village from District HQ and dimension in <b>Annexure 12</b>
	State highways	13	
Railway Network	Length in kms	66km	-
	Stations	13	
Seaport	Ponnani port		Executive Engineer, Harbour Engineering Division, Ponnani. eehed@gmail.com 0494-2663034
Airport	Calicut International Airport		Airport Director, Calicut Airport Karipur, Kerala 673647 Jgmatc_calicut@aai.aero 0483 -271 2630, <b>Annexure 13</b>
Police force	Human resource		Details of stations, vehicles, equipment available given in <b>Annexure 14</b>
	Vehicles	315	
Healthcare	Hospitals	305	Details of number of beds, specialists in <b>Annexure 15</b>
	Number of doctors	435	
	Number of ANMs	589	

## District Disaster Management Plan – MALAPPURAM 2015

	Details of Nodal officers of Major Hospitals	59	
	Blood banks	3	
	Blood Storage Unit	3	
	Red cross society offices	NA	
	Primary health centres	86	
	Community health centres	20	
	Medical dispensaries	6	
	Ambulance	13	
	Number of Asha workers	3500	
	Veterinary hospitals	110	
Rescue operations	Human resource in fire and rescue department	123	Details of other equipment in <b>Annexure 16</b>
	Fire engines	23	
	Recovery vehicles	Nil	
	Earth moving vehicles	Nil	
JCB/Crane Owners List			<b>Annexure 33</b>
List of Asistant Director of Agriculture (ADAs)			<b>Annexure 34</b>
Relief Camps	No. of camps		<b>Annexure 17</b>
Communication	BSNL Offices in the district	93	Telephone exchange locations and numbers in <b>Annexure 18 a</b> Details of officials in <b>Annexure 18 b</b>
	Ham Radio	1	Thajudheen Chenath-09036123943
	Other mobile networks	5	
	Internet service providers	5	
	Visual media	16	
	Dailies	22	<b>Annexure 18 c</b>
	Radio station	1	102.7 frequency
Reservoirs	NA		Details in <b>Annexure 19</b>
Bore Well	7457		
Open wells (public)	3881		
Pump house (major)	11		
Tanks	20		
Groundwater observation wells	30		
Chemical Emergencies	6		<b>Annexure 20</b>
KSEB	Eclectrical Circles - 2		Details of location in <b>Annexure 21</b>
Shelters	74		Details of location in <b>Annexure 17</b>
Public Distribution Shops	1240		Details of location in <b>Annexure 22</b>
NGOs	45		Details of location, activities, contact in <b>Annexure 23</b>
Major plan projects in the district	Internationally funded projects		Details of objective, duration in <b>Annexure 24</b>
	National level projects	8	
	State level projects	5	



## INSTITUTIONAL ARRANGEMENTS

### 3.1 DISTRICT DISASTER MANAGEMENT AUTHORITY – MALAPPURAM DISTRICT

District Disaster Management Authority, (Malappuram) is a body constituted as per the National Disaster Management Act, 2005 at the District level to ensure effective management and response to all disasters. The DDMA Malappuram District has following structure:

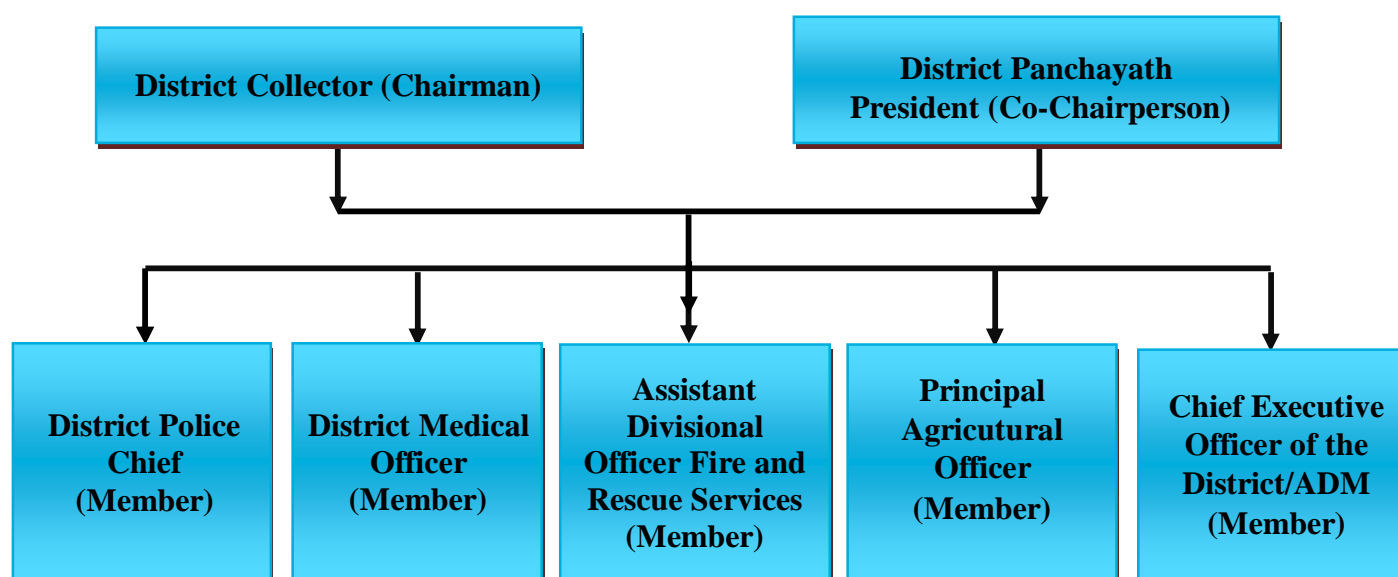


FIGURE 6: DISASTER MANAGEMENT ORGANIZATIONAL STRUCTURE AT DISTRICT LEVEL

### 3.2. NODAL DEPARTMENTS FOR VARIOUS HAZARDS

- ✚ Revenue & Disaster Management: Hydro-meteorological & geological disasters
- ✚ Home: Road & rail accidents
- ✚ Health & Family Welfare: Chemical, biological, radiological & nuclear disasters
- ✚ Factories & Boilers Dept., Dept. of Industries and the industry: Industrial accidents
- ✚ Agriculture: Pest attacks
- ✚ Animal Husbandry: Cattle epidemics
- ✚ Water resources: Dam break
- ✚ Public Works: Building collapse
- ✚ Forests: Forest Fire
- ✚ Airport: Air accidents

(Kerala SDM Policy, 2010)

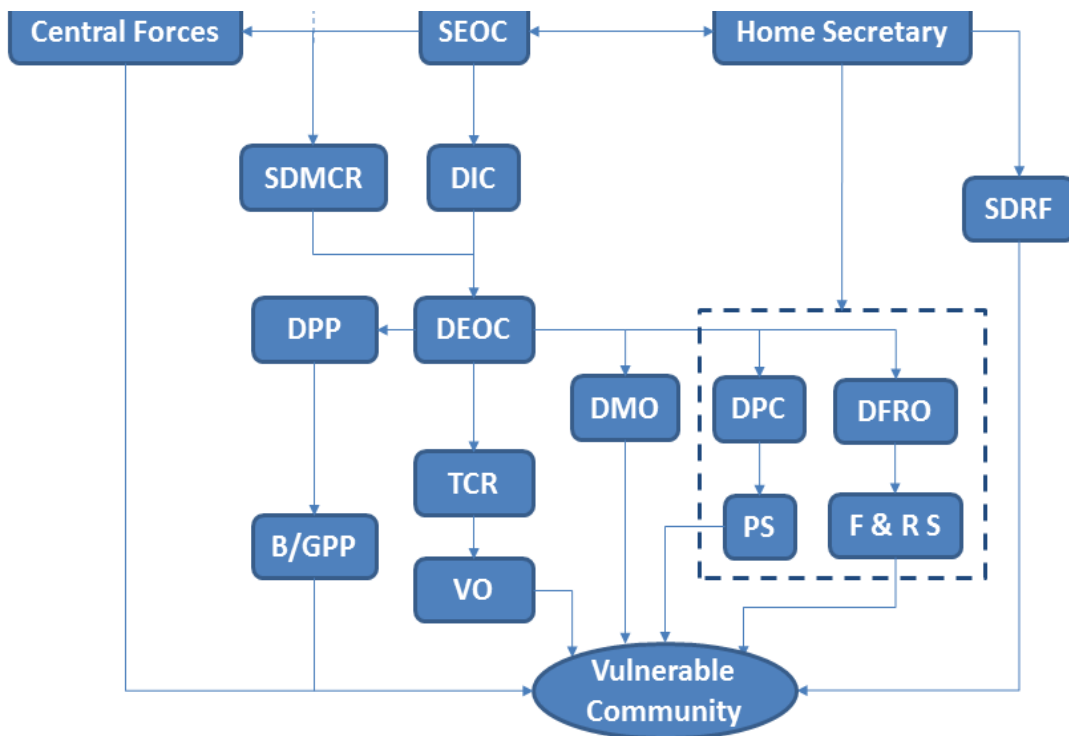
### 3.3 DISTRICT EMERGENCY OPERATION CENTRE (DEOC)

This centre is proposed to coordinate all disaster related activities in the district starting from preparedness to rehabilitation and reconstruction

#### Functions of District Emergency Operation Centre

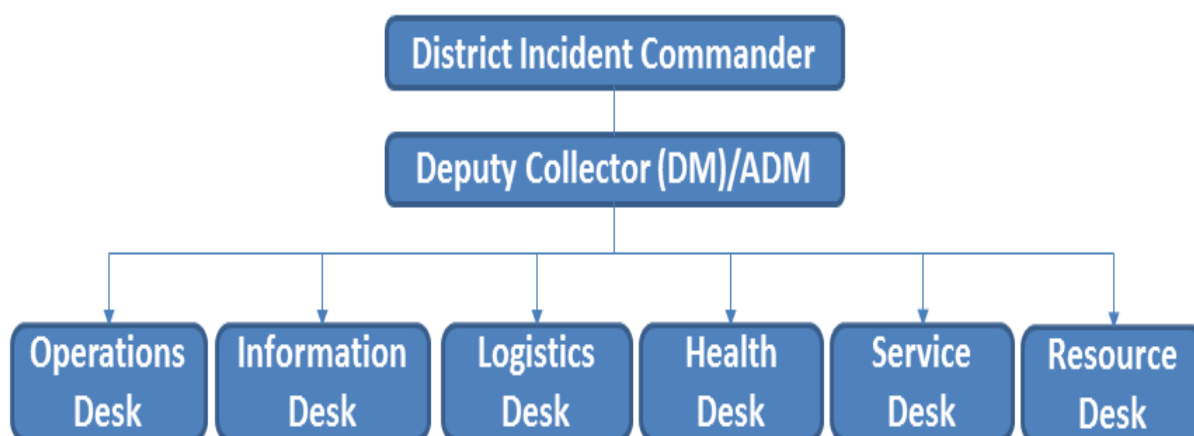
- The District Administration has set the round the clock Emergency Operation Centre at District Head Quarters to co-ordinate and manages the disaster situations in the District.
- DEOC operates 24 x 365 basis
- An officer of the rank of Deputy Collector is in-charge of the DEOC
- DEOC keeps data of all the Taluks, villages in each Taluks, population - village wise, population Panchayat/block wise, list of identified shelters, contact details of line departments and NGOs and other social organizations and list of vehicles available in the line departments and private operators.
- All informations related to calamities collected from each Talukis reporting to District Collector in daily basis.

#### EMERGENCY INTER COMMUNICATION BETWEEN DIFFERENT STAKEHOLDERS



SIC: State Incident Commander; DIC: District Incident Commander; SDMCR: State Disaster Management Control Room; DPP: District Panchayat President; TCR: Taluk Control Room; VO: Village Officer; B/GPP: Block/Gram Panchayat President; DPC: District Police Chief; DFRO: District Fire & Rescue Officer; PS: Police Station; F & RS: Fire & Rescue Station

**FIGURE 7: FLOW CHART ON EMERGENCY INTERCOMMUNICATION BETWEEN STAKE HOLDERS**



**FIGURE 8: INCIDENT COMMAND SYSTEM AT DISTRICT LEVEL**

### **Operations Desk**

SEOC – Dedicated & trained staff; DEOC - Police and Fire & Rescue

- Monitoring field level rescue and evacuation operations
- Monitoring salvage operations
- Requisition of accommodation, transport and other necessary equipment for relief groups
- Maintain law and order
- Regular updates to the EOC regarding relief operations

### **Information Desk**

SEOC – Dedicated & trained staff; DEOC – Land Revenue

- Communication of weather reports and warnings and subsequent updates
- Dissemination of information
- Keep contingency plans along with all necessary maps in ready to use condition
- Maintenance of important telephone numbers, database on available resources, list of key persons
- Send and receive messages and maintain records of the messages
- Maintain information of damage, materials sent and ongoing activities for immediate sharing with Emergency Operation Centre

### **Logistics Desk**

SEOC – Dedicated & trained staff; DEOC – Transport Department

- Assess the need in terms of manpower and resources and ensure regular supply

- Ensure proper storage and transport facilities for relief materials
- Maintain adequate supply of necessary transport and equipment
- Coordinate with private transport associations and boat association for emergency requirement
- Organize transportation for rescue party, evacuated people medical terms and injured or sick people

### **Health Desk**

SEOC – Dedicated & trained staff & the State Level Nodal Officer of Health Department; DEOC – Health Department

- Organize treatment of injured and sick, disposal of carcasses
- Preventive Medicine and anti-epidemic measures are taken
- Maintain record of all activities
- Maintain adequate supply of medicines, equipment and personnel

### **Service Desk**

SEOC – Dedicated & trained staff; DEOC – Land Revenue

- Overall coordination of rescue and relief operations
- Assessing the relief, search and rescue and cash compensation requirements
- Organize and co-ordinate setting up of relief camps
- Ensure adequate supplies to the camps
- Coordinate identified NGO activities to ensure community participation
- Reporting the procurement and disbursement of relief material received from all sources
- Organize construction of temporary shelters, school buildings, medical facilities etc.
- Maintenance of cash and disbursements receipts, issue of relief materials, T.A & D.A of relief duty staff, daily wages, cash and credit vouchers, gratuitous and compensation paid, etc.
- Issuing of all cash and material receipts
- Reimbursement of all expenses approved
- Issue of cash vouchers for petrol and diesel

### **Resource Desk**

This desk shall be handled by the respective department as per the ESF Plan **Annexure 32**.

## 3.4 POWERS & FUNCTIONS OF DDMA

The DDMA shall establish a proper chain of command system for planning, coordinating and implementing schemes for effective management of disasters and organize the activities of all agencies responsible for disaster management in the District. The ICS will provide information on facilities, equipment, personnel, procedures and communications operating within a common organizational structure, DDMA has the authority to make any necessary institutional arrangements, assign responsibilities and modify any existing administrative mechanism or procedure to effectively accomplish the specified objectives pertinent to an incident.

**TABLE 18: IDENTIFY DIFFERENT LEVEL STAKEHOLDERS AND THEIR RESPONSES**

	Primary	Secondary	Territory
<b>Early Warning</b>	Indian Meteorological Department (IMD): Weather Warnings, Central Water Commission (CWC): Flood Warnings, Geological Survey of India (GSI)/ National Centre for Earth Science Studies (NCESS): Landslide Warnings, Indian National Centre for Ocean Information Services (INCOIS)/ National Centre for Earth Science Studies (NCESS): Wave Height & Tsunami, National Emergency Operations Centre (NEOC)/ State Emergency Operations Centre (SEOC): Any of the above, Government: Any of the above	District Emergency Operations Centre (DEOC)/ District Collector: Events without precursors such as accidents/earthquakes, Revenue	Fisheries, Coast Guard, Police,
<b>Information Dissemination</b>	PRD, BSNL, SEOC	FM radio, other mobile Network Providers	Existing wireless operators (Police, Fire Force etc).
<b>Emergency Support Functions</b>	Refer to <b>Annexure 32</b>	PWD, Food & civil supplies	Animal Husbandry, KSEB, KWA
<b>Advisory &amp; Training</b>	Administrative Training Institutes (ATI)	Taluk, NGO	Chemical Industries

**TABLE 19: POINT OF CONTACTS FOR VARIOUS DEPARTMENTS**

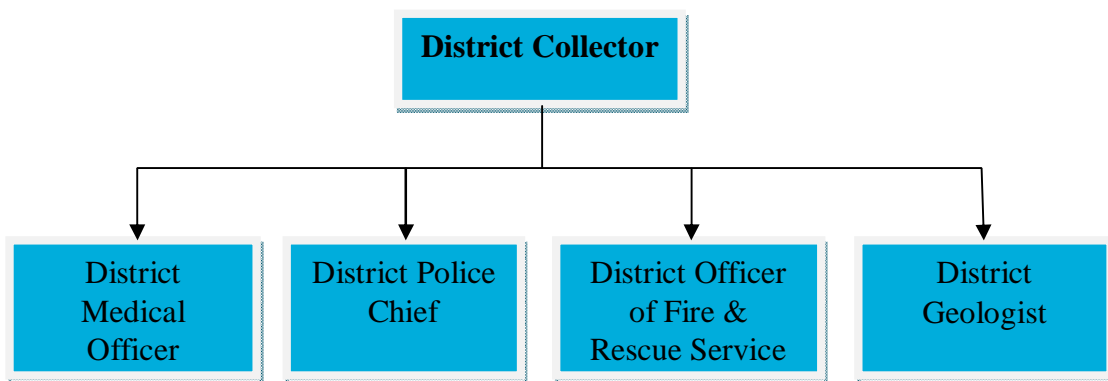
Departments	Officer in charge(Designation)	Contact details
Revenue Department	Collector/ADM/ Deputy collector(DM)	0483-2734355/ 0483-2734421
Fire & Rescue	Assistant Divisional Officer	0483-2734800
Police	Superintendent of police	0483-2734992

*Contact Details of various line departments Annexure 25*

### 3.5 CRISIS MANAGEMENT GROUP TO MITIGATE THE DISASTERS IN MINES

As per G.O (Rt) No.542/14/ID dated 26<sup>th</sup> May 2014, the State Government formed a State/District level crisis management groups in the state with respect to mitigation of disasters in mines for the State of Kerala.

The crisis management groups shall meet at least once in every year or as and when required to review the preparedness of various departments for crisis in mines and to conduct surprise visits at various mines and also publish annual report on the preparedness to handle the crisis.



**FIGURE 9: STRUCTURE OF CRISIS MANAGEMENT GROUP TO MITIGATE DISASTERS IN MINES**

**FINANCIAL ASSISTANCE**

As per the National Disaster Management Act, 2005, various financial provisions are available at District level for implementation of the plan.

**4.1. FUNDS IN 13TH FINANCE COMMISSION**

Government have sanctioned Rs.16,00,000 (sixteen lakhs only) for the procurement of essential equipment for strengthening/setting up of the emergency operations centre functioning in the district under the head of account of ‘2245-80-102-97’ capacity building in the administrative machinery for better handling of disaster response.

**4.2. STATE DISASTER RESPONSE FUND**

The Calamity Relief Funds which was in operation till March 2010 to meet the expenditure for providing immediate relief was merged in to State Disaster Response Fund vide notification G.O (P) No. 498/2010/DMD dated 03-12-2010 on the recommendation of 13<sup>th</sup> Finance Commission. The fund is maintained in the public account of the state for providing immediate relief. The State Government will also claim on the National Disaster Response Fund (previously NCCF) through memorandums for central assistance for relief and rehabilitation in the event of any

**4.3 FUNDS ALLOCATED FOR CAPACITY BUILDING FOR DISASTER RESPONSE:**

**TABLE 20: CHIEF MINISTER RELIEF FUND**

State	2010-11	2011-12	2012-13	2013-14	2014-15	Total
Kerala						
Malappuram	2,33,00,000	3,36,50,000	6,00,00,000	15,45,00,000	3,25,00,000	30,39,50,000

**TABLE 21: MEMBER OF PARLIAMENT LOCAL AREA DEVELOPMENT SCHEME (MPLADS)**

<b>POVERTY ALLEVIATION UNIT, MALAPPURAM</b>						
<b>Year wise allocation of fund (in lakhs)</b>						
District	2010-11	2011-12	2012-13	2013-14	2014-15	TOTAL
<b>Malappuram</b>						
IAY Scheme	2263.89	2211.44	2450.27	4466.00	4664.10	<b>16055.70</b>
MNREG Scheme	5987.12	4917.67	8586.31	7892.67	6053.84	<b>33437.61</b>
IWMP	0	76.67	132.34	10.00	138.00	<b>357.01</b>
<b>TOTAL</b>	<b>8251.01</b>	<b>7205.78</b>	<b>11168.92</b>	<b>12368.67</b>	<b>10855.94</b>	<b>49850.32</b>

*Annexure 26*

The financial assistance for the victims of lightning is also being released from the chief minister’s distress relief fund as per GO no.223/12/Rev. A sum of Rs.1lakh is provided to the victim’s family and a maximum sum of Rs. 10,000/- is provided to injured/affected.

## PLANNING & RESPONSE STRUCTURE

### 5.1 CRISIS MANAGEMENT FRAME WORK (HAZARD SPECIFIC)

An effective response of a comprehensive crisis management programme that orchestrates well developed decision-making framework that rightly aligns various incident and site-level response activities. The ability to manage a crisis successfully is the result of understanding the risks and vulnerabilities involved, comprehensive planning, regular exercises, and a strategy for maintaining these capabilities to deal disasters regardless of type, location and intricacy.

### 5.2 HAZARD SPECIFIC CRISIS MANAGEMENT PLAN FOR THE DISTRICT

The district is vulnerable to a range of natural calamities like drought, landslide etc. and hence a hazard specific crisis management plan is a pre-requisite.

### 5.3 HAZARD SPECIFIC CRISIS MANAGEMENT PLAN

#### 5.3.1 Flood

TABLE 22: FLOOD CRISIS MANAGEMENT PLAN FOR THE DISTRICT

Source of Information- IMD: <a href="http://imdtvm.gov.in">http://imdtvm.gov.in</a>	
<b>Extremely Heavy Rainfall (&gt;244.4mm)</b>	<p><b>Most Vigil</b> - Actions to be taken and sustained till warning is withdrawn in the villages/taluks/districts predicted to be affected by rainfall</p> <ul style="list-style-type: none"> <li>• SEOC &amp; DEOC – Keep checking the tsunami bulletins from the INCOIS site.</li> <li>• State-District –Taluk Control Rooms of Revenue &amp; Police-24hours functioning</li> <li>• NDRF, SDRF and Fire and Rescue Service – pre-positioned as per the direction of State Incident Commander</li> <li>• BSNL and Police – deploy emergency communication systems</li> <li>• Hospitals and PHCs in the villages predicted to be affected by rainfall – function at full strength 24 hrs</li> <li>• Tahsildar – Start the relief camps; Quarry blasting to be banned until atleast 24 hrs of rain free situation arises in the quarry locality based on evaluation by the village officers</li> <li>• Local Self Governments – relocate vulnerable population to the relief camps and other safe locations</li> <li>• Transport department – take control of all cranes and earthmovers in the district for deployment in the event of major calamities</li> <li>• KSEB &amp; PWD – Emergency repair teams to be ready for deployment</li> <li>• District Officers of KSEB, PWD, Health, Irrigation &amp; Transport – to be available at the respective district collectorates</li> <li>• Police – Stop vehicular traffic other than that of emergency services via ghat roads prone to landslides and flash floods; ensure strict oneway system for vehicle movement</li> <li>• Declare holiday for all educational institutions</li> <li>• All mass gatherings and social events to be stopped</li> </ul>



	<ul style="list-style-type: none"> <li>• Public advised to remain indoors and those in landslide/flood prone areas to move to safer locations. Voluntary evacuation warning to public living in the flood prone areas of the district (based on the list of hazard prone villages published in <a href="http://www.sdma.keral.gov.in">www.sdma.keral.gov.in</a>; <a href="http://disasterlesskerala.org">disasterlesskerala.org</a>)</li> <li>• Tourism &amp; Forest Departments – Advise tourists not to stop in the sides of streams and rivulets that intersect Ghat (Hilly) roads and take bath in streams and bathing ghats when it is raining as these are possible tracts of landslides &amp; flashfloods; close all hill stations and resorts in coastal and low lying areas and evacuate public to safer areas</li> </ul>
<p><b>Very Heavy Rainfall (124.5 to 244.4 mm)</b></p>	<p><b>Be prepared</b> - Actions to be taken and sustained till warning is withdrawn, in the districts predicted to be affected by rainfall</p> <ul style="list-style-type: none"> <li>• DEOC – Emergency time functions activated</li> <li>• Deoc, District – taluk Control Rooms of Rvenue and Police – 24 hrs functioning</li> <li>• SDRF and Fire and Rescue Service – pre-positioned as per the direction of State Incident Commander</li> <li>• Army, Navy, Air Force, Coast Guard and other central forces in the state – informed</li> <li>• Hospitals and PHCs – ensure doctors and paramedical staff are available on call</li> <li>• Tahsildar – take control of the identified relief shelters; Quarry blasting to be banned until atleast 24 hrs of rain free situation arises in the quarry locality based on evaluation by the village officers</li> <li>• Local Self Governments – advice public to restrain from standing near and crossing streams and avoid traffic through ghat roads</li> <li>• Transport department – ensure that cranes and earthmovers in the district are ready for deployment in the event of major calamities</li> <li>• KSEB &amp; PWD – Emergency repair teams to be ready for deployment</li> <li>• Police – Stop vehicular traffic other than that of emergency services via ghat roads prone to landslides and flash floods</li> <li>• District Officers of KSEB, PWD, Health, Irrigation &amp; Transport – to be available on call to District Incident Commander</li> <li>• Tourism &amp; Forest Departments – Advise tourists not to stop in the sides of streams and rivulets that intersect Ghat (Hilly) roads and take bath in streams and bathing ghats when it is raining as these are possible tracts of landslides &amp; flashfloods</li> <li>• Voluntary evacuation warning to public living in the flood prone areas of the district (based on the list of hazard prone villages published in <a href="http://www.sdma.keral.gov.in">www.sdma.keral.gov.in</a>; <a href="http://disasterlesskerala.org">disasterlesskerala.org</a>)</li> </ul>
<p><b>Heavy Rainfall (64.4 to 124.4 mm)</b></p>	<p><b>Be updated</b> - Actions to be taken and sustained till warning is withdrawn, in the villages/taluks/districts predicted to be affected by rainfall</p> <ul style="list-style-type: none"> <li>• SEOC – All state level officers of the nodal departments informed</li> <li>• DEOC – Emergency time functions activated</li> <li>• District Control Rooms of Revenue &amp; Police-24hours functioning</li> <li>• Tahasildar – ensure that shelters are available if needed; Quarry blasting to be banned until atleast 24 hrs of rain free situation arises in the quarry locality based on evaluation by the village officers</li> <li>• Transport department – take control of all cranes and earthmovers in the district for deployment in the event of major calamities</li> <li>• KSEB &amp; PWD – Emergency repair teams to be ready for deployment</li> <li>• Tourism &amp; Forest Departments – Advise tourists not to stop in the sides of streams and rivulets that intersect Ghat (Hilly) roads and take bath in streams and bathing ghats when it is raining as these are possible tracts of landslides</li> </ul>

**5.3.2 Landslide**

**TABLE 23: LANDSLIDE CRISIS MANAGEMENT PLAN FOR THE DISTRICT**

Source of information – SEOC: <a href="http://www.disasterlesskerala.org">www.disasterlesskerala.org</a>	
<b>Criteria:</b>	
<ol style="list-style-type: none"> <li>1. When IMD issued very heavy rainfall warning</li> <li>2. When two days of cumulative rainfall exceeds 8cm in a rain station, landslide warning is issued to the respective district</li> </ol>	
<b>Land slide Alert</b>	<p>Be prepared – Actions to be taken and sustained till warning time limit expires/ until 2 days cumulative rainfall is below 8 cm</p> <ul style="list-style-type: none"> <li>• SEOC-Telephonically verify the warning from INCOIS</li> <li>• SEOC &amp; DEOC-Emergency time functions activated</li> <li>• State-District –Taluk Control Rooms of Revenue &amp; Police-24hours functioning</li> <li>• SDRF &amp; Coastal Police-deployed to the coastline</li> <li>• Army, Navy, Air Force &amp; other Central Forces in the state- on high alert and standby</li> <li>• BSNL&amp; Police-deploy emergency communication systems</li> <li>• Hospitals and PHCs in the districts functions at full strength 24hrs</li> <li>• Tahasildar- Take control of the identified relief shelters: Quarry blasting to be banned until 24 hrs of rain free situation arises in the quarry locality based on the evaluation by the village officers</li> <li>• Local Self Governments: Alert public living close to small rivulets and in hilly segments with greater than 20 degree slope</li> </ul>

**5.3.3 Drought**

**TABLE 24: DROUGHT CRISIS MANAGEMENT PLAN FOR THE DISTRICT**

Level	Vulnerability Magnitude	Observations	Impact	Response
1	Normal	Prepare & update resource inventory	Nil	All line Departments
2	Warning	Receiving warning information	Nil	IMD/SEOC
3	Emergency	Alert all line departments and public	Agriculture crop loss	District administration
			Deficit in ground water recharge	
			Fall in investment capacity of farmers, rise in prices, reduced grain trade, and	
			power supply	
			Non-availability of drinking water	
		Sun burn		
4	Recovery (Post Disaster)	Adequate Drinking water supply		KWA
		Assessment of detailed crop loss and give assistance to farmers		Agriculture dept.

## 5.3.4 Lightning

**TABLE 25: LIGHTNING CRISIS MANAGEMENT PLAN FOR THE DISTRICT**

Level	Vulnerability Magnitude	Observations	Impact	Response
1	Normal	Prepare & update resource inventory	Nil	All line Departments
2	Warning	Receiving warning information	Nil	IMD/SEOC
3	Emergency		Loss of life & property	
			Casualty to people	
			Mortality to cattle	
			Damage to power, telephone lines, cable networks	
4	Recovery (Post Disaster)			Agriculture dept.

## 5.4 ACTIVITY CALENDAR

**TABLE 26: ACTIVITY CALENDAR**

	Pre monsoon	During monsoon	Post monsoon
<b>Irrigation</b>	<ul style="list-style-type: none"> <li>The shutters of Regulators are lifting just before onset monsoon.</li> <li>The periodical maintenance works of all schemes are completing and all equipments for operation of shutters are making good for instant operation.</li> <li>Dismantling the temporary brands constructed to prevent saline water intrusion.</li> </ul>	<ul style="list-style-type: none"> <li>The field officers under irrigation(major) Division are watching intensity of calamity such as flood, land slide and sea attack and evaluating loss due to calamities.</li> <li>Estimating rectification works and reporting same to District collector, superintending Engineer the chief Engineer.</li> </ul>	<ul style="list-style-type: none"> <li>The shutters of Regulators are closed immediately after Monsoon so as to retain water in storage reservoirs and other water storage schemes.</li> <li>Arranging rectification work sanctioned by Authorities from time to time to time.</li> <li>Constructing temporary bunds to prevent saline intrusion at places identified by Irrigation Engineers.</li> </ul>
<b>PWD</b>	<ul style="list-style-type: none"> <li>Clearing works on chocked culverts and drains are carried out when and where necessary by the concerned Assistant Engineers.</li> </ul>		<ul style="list-style-type: none"> <li>Patch works arranged in Sub division level by Assistant Executive Engineers.</li> </ul>
<b>Revenue</b>	<ul style="list-style-type: none"> <li>Convene the meetings of District Disaster Management Authority.</li> <li>Establish communications</li> </ul>	<ul style="list-style-type: none"> <li>Activation of help lines through police and other line departments.</li> <li>Check upon availability and</li> </ul>	

## District Disaster Management Plan – MALAPPURAM 2015

	<p>with all stakeholders for purpose of receiving and sending warning and information exchange through district control room.</p> <ul style="list-style-type: none"> <li>• Ensure to establish and manage relief camps through life line departments.</li> <li>• Check the supplied of food grains through the Public Distribution System.</li> </ul>	<p>deployment of resources and mobilise, fix the resources if inadequate hiring of boats, and pay off all the arrears.</p>	
<b>Fire</b>	<ul style="list-style-type: none"> <li>• Every Fire &amp; Rescue Station is in a State of “ready for action” for 24 hours.</li> <li>• Duty checkup of operation of special equipments &amp; appliances.</li> <li>• Routine maintenance of vehicles &amp; equipments as per schedule.</li> <li>• Identification of trees tending to fall in view of pre monsoon preparedness</li> <li>• Identification of precarious building and timely reporting to the concerned authorities.</li> <li>• Giving adequate training to the personnel in various fields of rescue operations.</li> <li>• Conducting mock drills and lectures to the public and school children.</li> </ul>	<ul style="list-style-type: none"> <li>• Assessment and sizing up of the situation.</li> <li>• Selection, deployment and placement of men &amp; equipments.</li> <li>• Rescue of casualties trapped / drowned.</li> <li>• Giving first aid to victims in need</li> <li>• Evacuation of Victims</li> <li>• Transportation of casualties</li> <li>• Mobilization of additional requirements depending upon the intensity of the situation</li> <li>• Liaison with other line department such as Police, Health, NDRF &amp; District administration</li> </ul>	<ul style="list-style-type: none"> <li>• Damage assessment</li> <li>• Pumping works in waterlogged areas under the directions from District administration Divisional Officer</li> <li>• Documentation and review</li> </ul>
<b>Agriculture</b>	<ul style="list-style-type: none"> <li>• Fire belt Preparation</li> <li>• Infrastructure such as clearance of damage channels repair bunds other cultural activities.</li> </ul>	<ul style="list-style-type: none"> <li>• Farmers according to weather forecast.</li> <li>• Provide the assistance to farmers.</li> </ul>	<ul style="list-style-type: none"> <li>• Correct the damage recurred during monsoon</li> </ul>
<b>Animal Husbandry</b>	<ul style="list-style-type: none"> <li>• Awareness class for Livestock Farmers for handling a disaster situation</li> <li>• Vaccination Programme</li> </ul>	<ul style="list-style-type: none"> <li>• Visiting the disaster affected area and doing the needful</li> </ul>	<ul style="list-style-type: none"> <li>• Vaccination and treatment of animals</li> </ul>
<b>IMD</b>	<ul style="list-style-type: none"> <li>• Send warning information to concerned departments.</li> </ul>		
<b>KSEB</b>	<ul style="list-style-type: none"> <li>• Clearing touching in HT &amp; LT lines.</li> </ul>	<ul style="list-style-type: none"> <li>• Line patrolling.</li> <li>• Renewal of blown out fuses.</li> </ul>	<ul style="list-style-type: none"> <li>• Clearing touching in HT &amp; LT lines.</li> </ul>

## District Disaster Management Plan – MALAPPURAM 2015

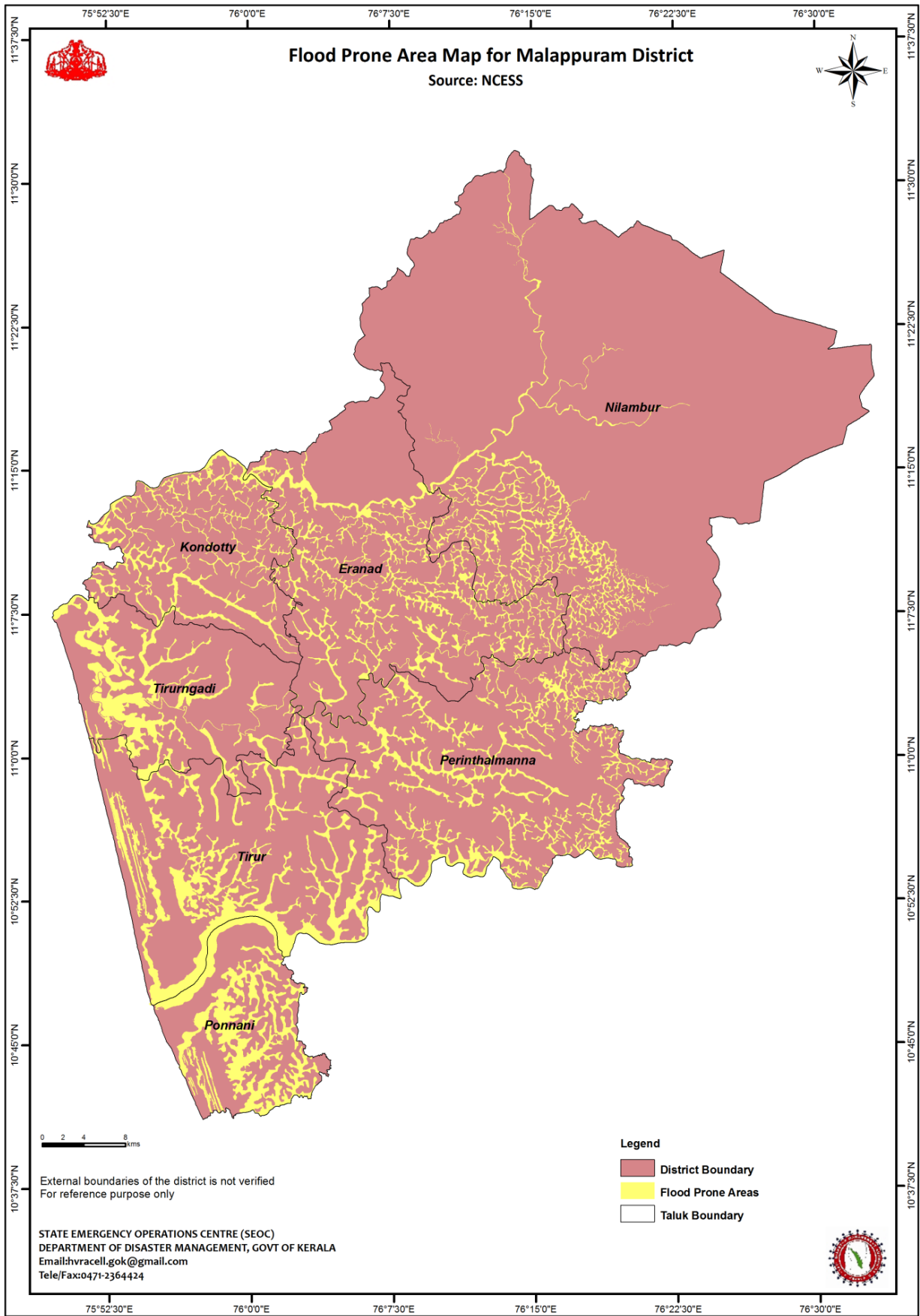
	<ul style="list-style-type: none"> <li>• Replacing damaged HT &amp; LT poles.</li> <li>• Renewing damaged HT &amp; LT stays.</li> <li>• Reshacking HT &amp; LT lines.</li> <li>• Replacing damaged section fuses.</li> <li>• Maintenance of AB switches &amp; transformers.</li> <li>• Redoing jumper connections.</li> <li>• Providing new earth (pipe).</li> <li>• Replacing of Lightning Arrester.</li> <li>• Topping up of oil in transformers.</li> <li>• Renewal of cable, WP &amp; Earth wire</li> </ul>	<ul style="list-style-type: none"> <li>• Checking transformer installations.</li> <li>• Repair of transformers.</li> <li>• Cleaning of yard.</li> <li>• Tree cutting.</li> </ul>	<ul style="list-style-type: none"> <li>• Maintenance of transformers.</li> <li>• Replacing damaged HT &amp;LT poles.</li> <li>• Reshacking HT &amp; LT lines.</li> <li>• Reconductoring of HT &amp; LT lines.</li> <li>• Replacing of AAC conductors.</li> <li>• Installing danger boards &amp; interlinking boards.</li> </ul>
<b>KWA</b>	<ul style="list-style-type: none"> <li>• Super chlorination of water distributed</li> <li>• Scouring of distribution lines</li> <li>• Tank Cleaning</li> </ul>		
<b>Ground Water</b>	<ul style="list-style-type: none"> <li>• Ground Water investigation for locating suitable site for open wells and bore wells.</li> <li>• Bore well construction.</li> <li>• Developing of bore wells.</li> <li>• Hand pump repair.</li> <li>• Pumping test.</li> <li>• Investigation for suitable sites for artificial recharge.</li> <li>• Water level monitoring data collection, quality analysis of observation wells.</li> <li>• Investigations on various complainants related to ground water</li> <li>• Data collection of full climatic station.</li> <li>• Construction of various artificial recharge structures.</li> </ul>	<ul style="list-style-type: none"> <li>• Same activities adopted during pre-monsoon period wherever work is needed.</li> </ul>	<ul style="list-style-type: none"> <li>• Ground Water. Investigation for locating suitable site for open wells and bore wells.</li> <li>• Bore well construction.</li> <li>• Developing of bore wells.</li> <li>• Hand pump repair.</li> <li>• Investigation for suitable sites for artificial recharge.</li> <li>• Water level monitoring data collection, quality analysis of observation wells.</li> <li>• Investigations on various complainants related to ground water</li> <li>• Data collection of full climatic station.</li> <li>• Construction of various artificial recharge structures.</li> </ul>

**5.5 NEED ANALYSIS FOR PRE AND POST DISASTER SCENARIOS**

Hazard specific anticipated structural and non-structural needs for pre and post disasters.

**TABLE 27: NEED ANALYSIS FOR PRE AND POST FLOOD SCENARIOS**

Anticipated needs Pre- Flood		Anticipated Needs Post – Flood	
Structural	Non – Structural	Rescue	Relief
Clearance of water ways	Public awareness campaigns	Boats	Food
Removal of encroachments	Monitoring & updating flood related parameters	Vehicles	Shelter
Cleaning of sewerage	Sand bags	Helicopters	Financial aid
Repairing damaged roads	Dewatering pumps	Rescue equipments	Cooked food
Construct water harvesting system	Update resource inventories	Human resources	Safe drinking water
Construction of bunds, canals etc	Procurement of locally available boats	Mobile clinics	Electricity
Maintenance and repair of sluice gates and spill way of reservoirs	Collect details of earth movers, cutters, JCB's and other related machineries in the District	Life saving equipments	Medicines/ vaccination
	Generators		
	Storage of medicine		
	Mobilize the search & rescue equipments		

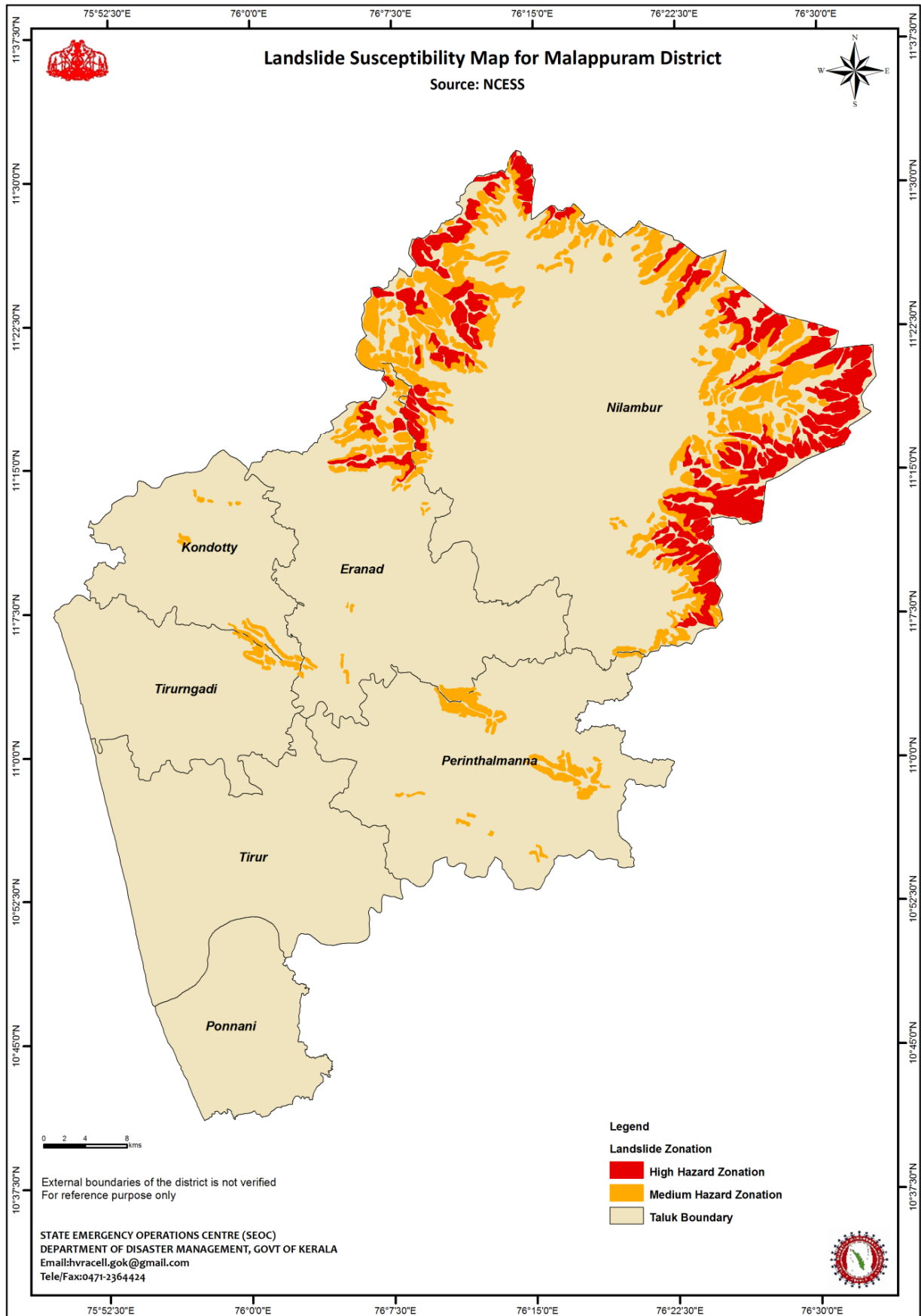


**FIGURE 10: FLOOD PRONE AREA MAP OF MALAPPURAM DISTRICT (ANNEXURE 27)**

**TABLE 28: ANTICIPATED NEEDS DURING PRE- LANDSLIDE AND POST- LANDSLIDE**

Anticipated Needs Pre- Landslide		Anticipated Needs Post – landslide	
Structural	Non – Structural	Rescue	Relief
Improving surface and subsurface drainage	Identify the landslide prone areas in the district and have a close monitoring during the monsoon season	JCB ,Crain	Food
Constructing piles and Retaining wall.	Monitoring & updating landslide related parameters	Vehicles ambulance	Shelter
Preserving vegetation	Public awareness campaigns	Rescue equipments	Financial aid
Rock fall protection	Update resource inventory	Human resources	Cooked food
Boulder-gathering trenches at the foot of the hillside	Collect details of earth movers, cutters, JCB’s and other related machineries in the district	Mobile clinics	Safe drinking water
Lowering the slope	Storage of medicine	Life savingequipments	Electricity
	Disseminate landslide hazard mapping information to stakeholders		Medicines/ Vaccination
	At selected locations demonstrate mitigation actions through use of local resources / cost effective measures.		

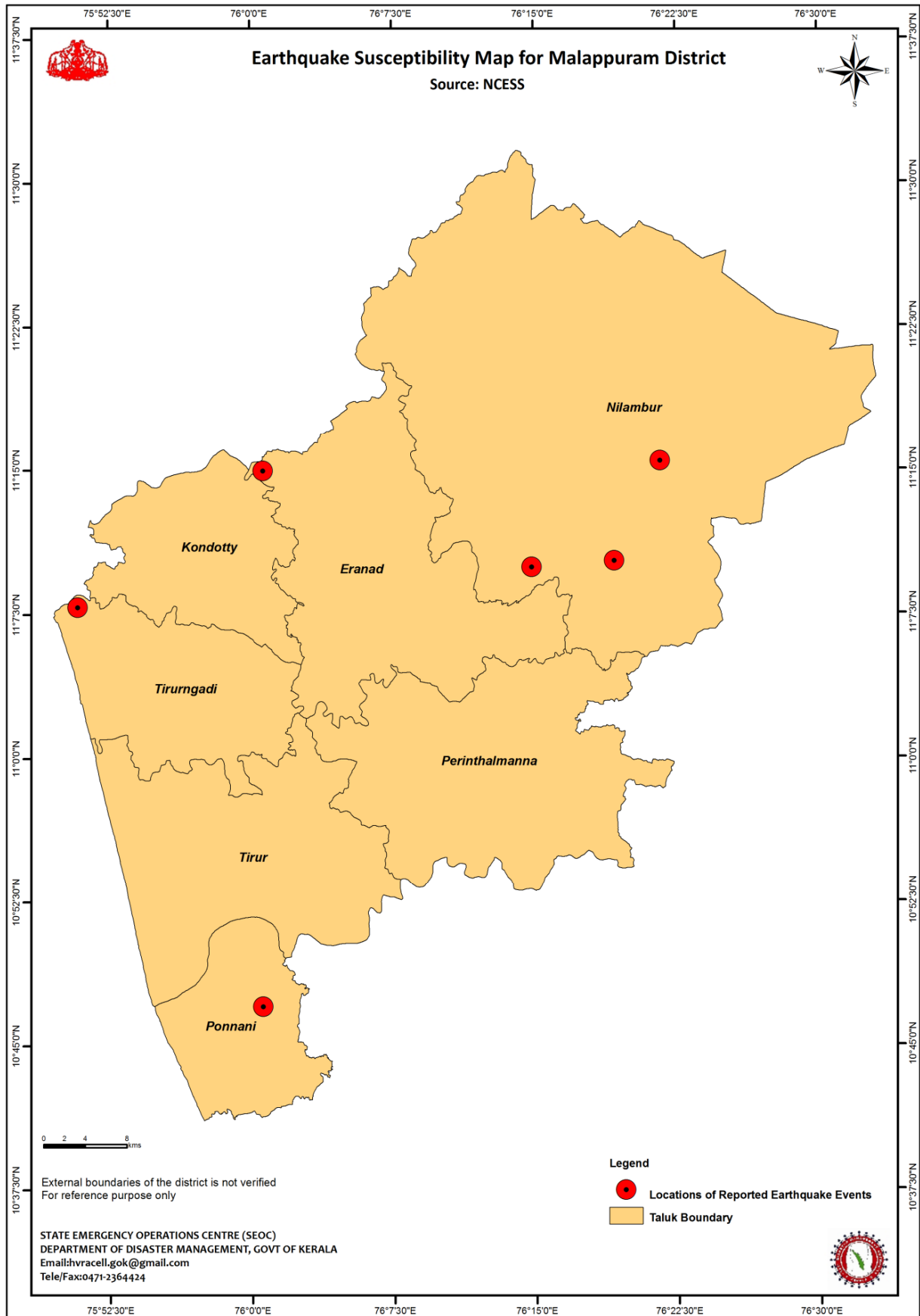




**FIGURE 11: LANDSLIDE SUSCEPTIBILITY MAP OF MALAPPURAM DISTRICT (ANNEXURE 27)**

**TABLE 29: NEED ANALYSIS FOR PRE AND POST EARTHQUAKE SCENARIOS**

Anticipated Needs Pre- Earthquake			Anticipated Needs Post – Earthquake	
Sl. No	Structural	Non – Structural	Rescue	Relief
1	Construction of Earthquake resistant buildings	To disseminate earthquake risk to general public residing in earthquake prone zones Campaign for earthquake safety tips	Search Equipments	Food
2	Strengthen dams, bridges	Update Resource Inventories	Vehicles	Shelter, Clothing
3	Analysis of historical seismic data and regional geology can guide people, including architects, builders, and engineers to build safer structures.	Collect details of earth movers, cutters, JCB’s and other related machineries in the District	Helicopters	Financial aid
4	Earthquake safe designs and building codes for public construction.	Storage of medicine	Rescue equipments	Cooked food
5	Seismic strengthening, retrofitting of non-engineered structures.	Mobilize the Search & Rescue Equipments	Human resources	Safe Drinking Water
6	Identification and removal of unsafe buildings/structures	GIS based mapping of population vulnerability	Medicines, Mobile Clinics	Electricity, Communication System
7	To provide or make seismic microzonation maps	Planning logistics for response scenarios, planning of evacuation routes	Life saving equipments	Medicines/ Vaccination
8		Seismic risk assessment and mapping of seismic zones.	Earth movers, Cutters, JCB’s and other related machineries	
9		Provide professional training about earthquake resistance construction to engineers and architects		



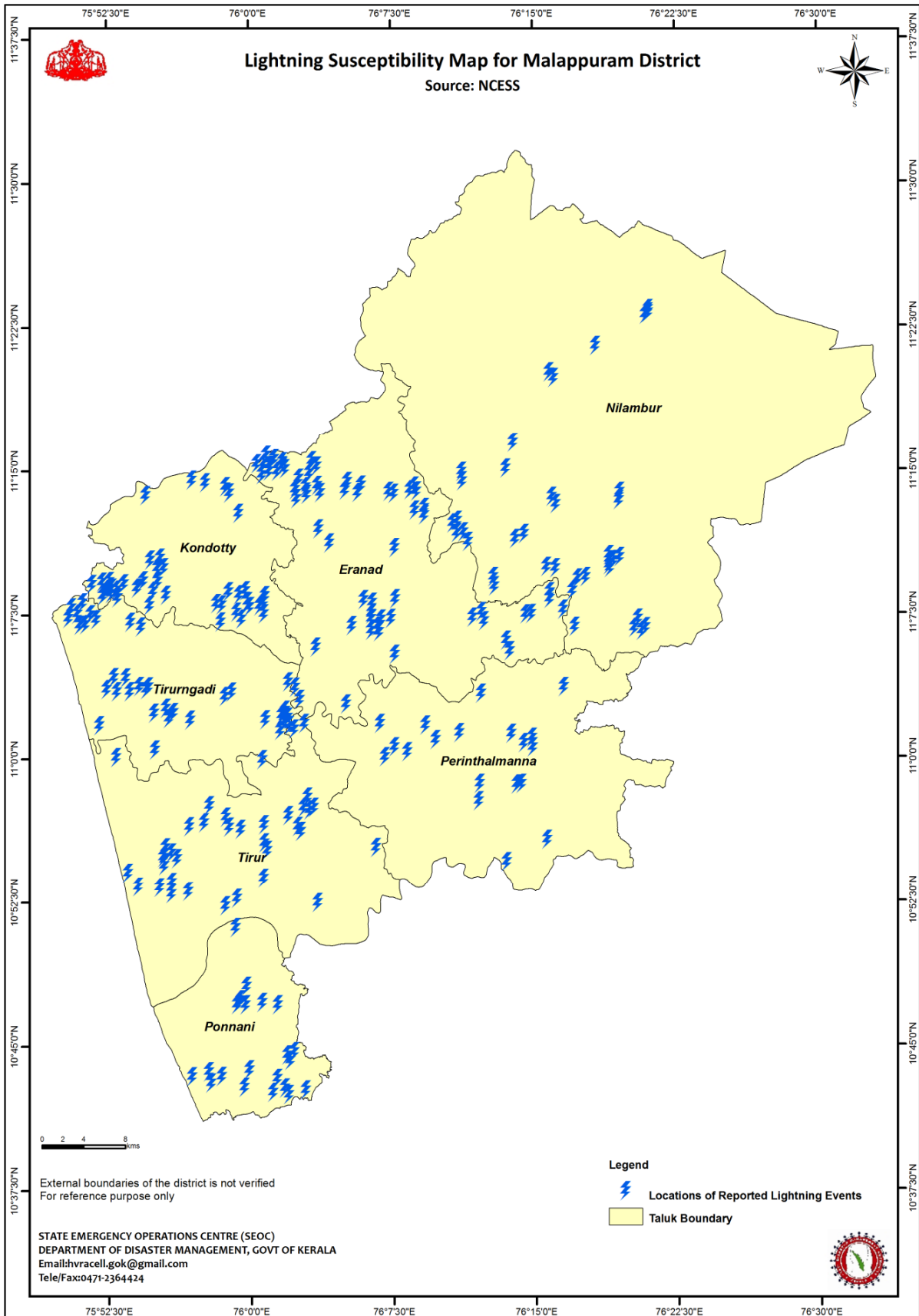
**FIGURE 12: EARTHQUAKE SUSCEPTIBILITY MAP OF MALAPPURAM DISTRICT**

**TABLE 30: HISTORY OF TREMORS IN MALAPPURAM DISTRICT**

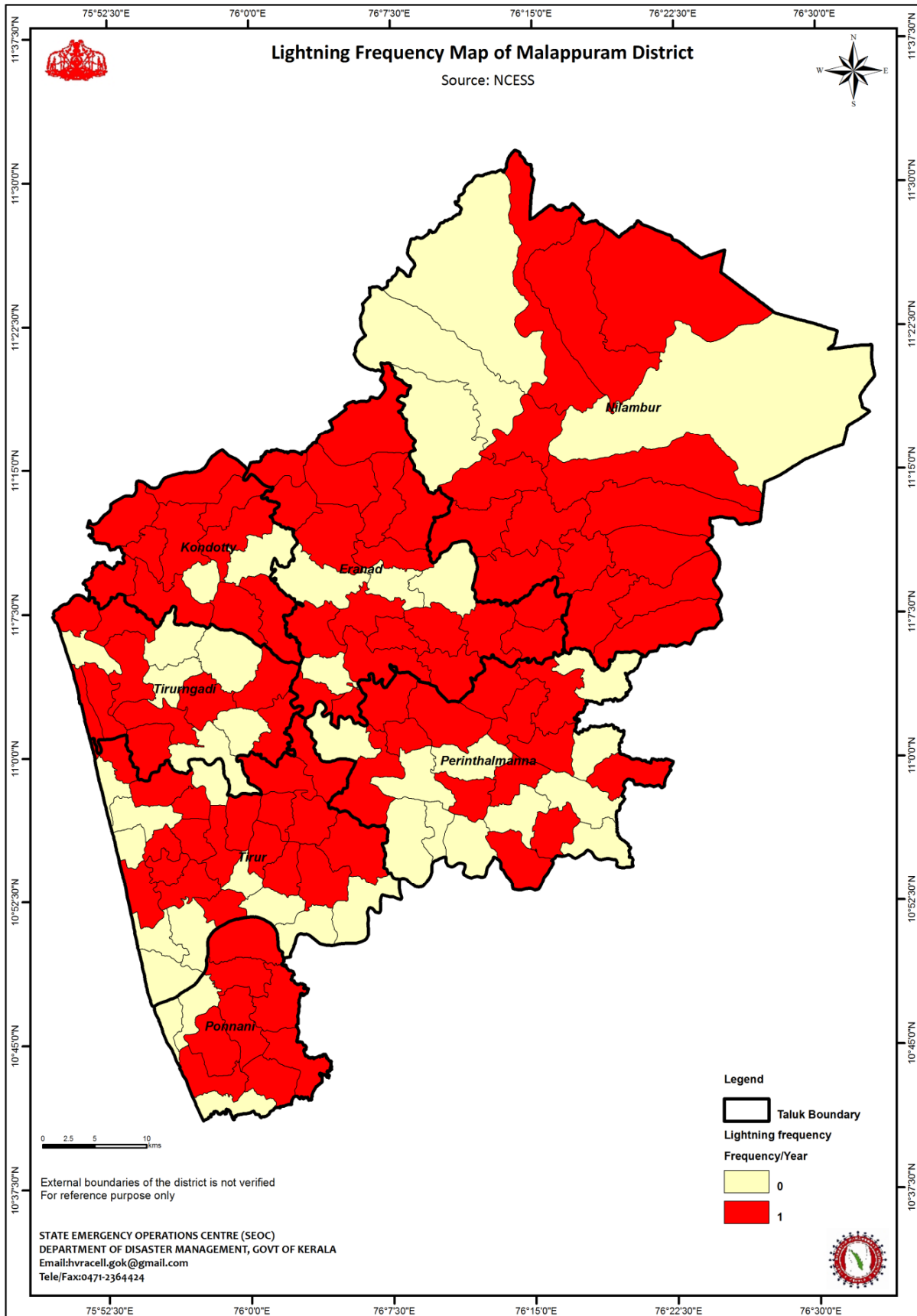
Sl.No	Location	Intensity	Magnitude	Year
1	Vallikunnu_malappuram	III	<3	2001
2	Kiluparamba_malappuram	III	<3	2001
3	Punja_malappuram	III-IV	<3	2001
4	Kalikavu_malappuram	...	<3	2001
5	Edappal_malappuram	...	<3	2001
6	Porur_Malappuram	II-III	<3	2001

**TABLE 31: NEED ANALYSIS FOR PRE AND POST LIGHTNING SCENARIOS**

Anticipated needs Pre-Lightning			Anticipated needs Post-Lightning	
Sl. No.	Structural	Non –Structural	Rescue	Relief
1	Install lightning rod during the time of building construction	Public awareness campaigns	Human resources	Medicines/ Vaccination
2		Update Resource Inventories	Mobile Clinics	Financial aid



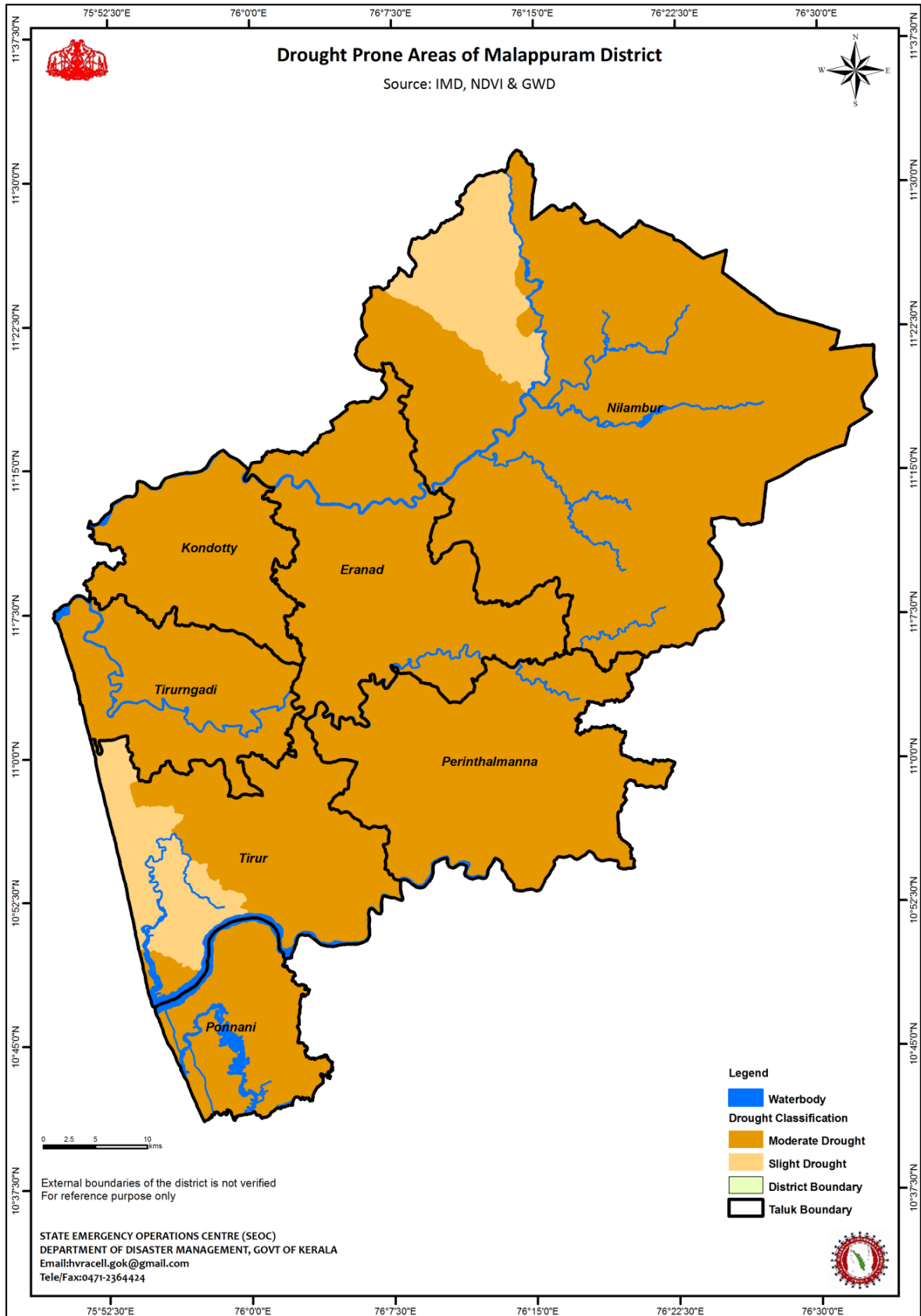
**FIGURE 13: LIGHTNING SUSCEPTIBILITY MAP OF MALAPPURAM DISTRICT (ANNEXURE 28)**



**FIGURE 14: LIGHTNING FREQUENCY MAP OF MALAPPURAM DISTRICT  
(ANNEXURE 29)**

**TABLE 32: NEED ANALYSIS FOR PRE AND POST DROUGHT SCENARIOS**

Anticipated Needs Pre- Drought			Anticipated Needs Post – Drought	
Sl. No	Structural	Non – Structural	Rescue	Relief
1	Renovation of existing ponds and open wells	Public Awareness Campaigns	Human Resources	Drinking Water supply
2	Construction of check dams, cleaning and protection of existing water sources	Monitoring and updating drought related parameters	Mobile Clinics	Cooked food
3	Renovation of existing lift irrigation system	Update resource inventories		Medicines/ Vaccination
4	Forestation	Storage of medicines		Financial Aid
5	Promotion of Rainwater harvesting and soil conservation measures	Water supply		
6	Watershed Management Programmes	Encourage farmers to understand crop pattern to be adopted in their area		
7	Enactment and enforcement of laws regulating ground water level and exploitation of natural resources	Disseminate drought risk to general public residing in drought prone zones. Campaign for drought tips for agriculture, general public		Medicines/ Vaccination



**FIGURE 15: DROUGHT PRONE AREA MAP OF MALAPPURAM DISTRICT  
(ANNEXURE 30)**



### 5.6 RESPONSIBILITY MATRIX

The perils of hazard has to be negated with appropriate observation and focused activities, which necessitate the need of an ever vigilance forecasting system that will help in managing the disastrous effect of a hazard.

The structural frame work starts with identifying, evaluating and assigning well defined roles and responsibilities of various authorities in managing disasters. Experiences with previous disasters make it clear, that authorities have to be sensitized prior and subsequent to an untuned event. Thus, coordination among stakeholders for effective management of disasters is essential and to ensure this, pre planning must be done before the onset of a disaster and specific task must be assigned to each department so as to provide training in the specific areas.

**TABLE 33: RESPONSIBILITY MATRIX**

Time	Task	Department/ Agency	Activity
D-72 Hr	Warning and analysing in the information	IMD,SEOC,INCOIS	Give alert to all departments and,public about the disaster
D-48 Hr	Evacuation, Arrangement of temporary shelters,	Revenue, Police, coast guard	Take preventive measures for the disaster
D-24Hr	Mitigation Measures	Revenue, Police, fire & Rescue, Health, Navy, Coast Guard, NGO's, PWD,	Take mitigatory measures by each department
D0 Hr	Activate the Incident Command System.	DDMA, Police, fire&Rescue,Health	To save lives of people
D+15 Min	Search and Rescue Providings aids to affected people	Revenue, Police, fire & Rescue, Health, Navy, Coast Guard, NGO's, PWD,	

### 5.7 RECONSTRUCTION, REHABILITATION & RECOVERY MEASURES

DDMP would describe the strategy to restore normalcy to the lives and livelihoods of the affected population. Short-term reconstruction requires return of vital life support systems to minimum operating standards while long term rehabilitation will continue till complete redevelopment of the area takes place.

**TABLE 34: RECONSTRUCTION & REPAIR WORKS - WATER AUTHORITY**

Sl. No	Task	Department/ agencies	Activities	Time Period	Cost	Source of Fund
1	Water supply	KWA	DRW-2014-WSS to Areacode- Pipe line extension to OH Tank to Mother Hospital area in Areacode Panchayat	1 Month	5.00Lakh	SDRF
2	Water	KWA	DRW-2014-WSS to Areacode-	1 Month	5.00Lakh	SDRF

## District Disaster Management Plan – MALAPPURAM 2015

	supply		Pipe line extension to Ambalakunnu, Kuruvathur Colony, Kolarkunnu School area in Areacode Panchayat			
3	Water supply	KWA	DRW-2014-WSS to Areacode- Pipe line extension to Mattungal to Hospital area in Areacode Panchayat	1 Month	5.00Lakh	SDRF
4	Water supply	KWA	DRW-2014-WSS to Areacode- Pipe line extension to Ugrapuram, Thakkulama, Chembazhi area in Areacode Panchayat	1 Month	5.00Lakh	SDRF
5	Water supply	KWA	DRW-2014-WSS to Manjeri Municipality- Pipe line extension to Nalukettupura SC Colony, KambathAmbalappadi areas in Manjeri Municipality	1 Month	5.00Lakh	SDRF
6	Water supply	KWA	DRW-2014-WSS to Manjeri Municipality- Pipe line extension to Vattappara, Kozhikkattukunnu in Manjeri Municipality	1 Month	5.00Lakh	SDRF
7	Water supply	KWA	DRW-2014-Pipe line extension to Chanthappadi area in Tirurangadi Grama Panchayat	1 Month	3.15Lakh	SDRF
8	Water supply	KWA	DRW-2014-Relaying of pipe line to Mampuram Azad Nagar area in Tirurangadi Grama Panchayat	1 Month	3.10Lakh	SDRF
9	Water supply	KWA	DRW-2014-WSS to Manjeri Municipality- Pipe line extension to Pilakkal-Cheerakuzhi areas in Manjeri Municipality	1 Month	5.00Lakh	SDRF
10	Water supply	KWA	DRW-2014- Relaying of pipe line from Wandoor water supply scheme to VMCHS area	1 Month	1.50Lakh	SDRF
11	Water supply	KWA	DRW-2014- Pipe line extension from Wandoor water supply scheme to Kottampara area	1 Month	3.00Lakh	SDRF
12	Water supply	KWA	DRW-2014- WSS in Pandikkad Panchayath- Pipe line extension from OHSR Jn. To Valarad area in Pandikkad	1 Month	2.50Lakh	SDRF

## District Disaster Management Plan – MALAPPURAM 2015

			Panchayat			
13	Water supply	KWA	DRW-2014- UWSS to Perinthalmanna Municipality- Relaying of pipe line at Townhall area in Perinthalmanna Municipality	1 Month	5.00Lakh	SDRF
14	Water supply	KWA	DRW-2014- UWSS to Perinthalmanna Municipality- Relaying of pipe line at Moulana Hospital area in Perinthalmanna Municipality	1 Month	5.00Lakh	SDRF
15	Water supply	KWA	DRW-2014- Pipe line extension from Vadakkepuram to Amakkad area in Malappuram Municipality	1 Month	3.00Lakh	SDRF
16	Water supply	KWA	DRW-2014- Pipe line extension from Madathilapadi to Noorengalmukku in Malappuram Municipality	1 Month	4.70Lakh	SDRF
17	Water supply	KWA	DRW-2014- Pipe line extension from Puliyan kallu to Parachola in Kalikavu Grama Panchayath	1 Month	4.95Lakh	SDRF
18	Water supply	KWA	DRW-2014- Pipe line extension from Parachola to MG Nagar area in Kalikavu Grama Panchayat	1 Month	4.95Lakh	SDRF
19	Water supply	KWA	DRW-2014- Pipe line extension from MG Nagar to Poongode area in Kalikavu Grama Panchayat	1 Month	4.95Lakh	SDRF
20	Water supply	KWA	DRW-2014- Pipe line extension from Madathilapadi to Noorengalmukku in Malappuram Municipality	1 Month	4.70Lakh	SDRF
21	Water supply	KWA	DRW-2014- Providing channels in Kadalundi river for lifting water to Mothi pump house	1 Month	0.70Lakh	SDRF
22	Water supply	KWA	DRW-2014- Providing channels in Kadalundi river for lifting water to Mundayilpadi pump house	1 Month	0.40Lakh	SDRF

**SOPs and Checklists are enclosed in Annexure 31.**

### 5.8 EMERGENCY SUPPORT FUNCTIONS PLAN, 2014

In the aftermath of a major natural disaster wherein State Government's assistance is required for the districts, the command, control and coordination will be carried out under the ESFs Plan.

EOC shall activate the ESFs and the concerned Department/Agency of each ESFs shall identify requirements in consultation with their counterparts in affected districts, mobilize and deploy resources to the affected areas to assist the district (s) in its/their response action. The State EOC shall maintain a close link with the District EOCs and NEOC.

ESFs shall be responsible for the following:

1. They will coordinate directly with their functional counterpart in districts to provide the state government, the assistance required. Request for assistance will be channelled from the district both through the District Incident Commander/DEOC and designated departments/agencies. Based on the identified requirements by the districts, appropriate assistance shall be provided by an ESF Department/Agency to the district or at the District Incident Commander's request, directly to an affected area.
2. The designated authorities for each of ESF shall constitute quick response teams and assign the specific task to each of the member.
3. The designated authorities for each of the ESF shall identify and earmark the resources i.e. Manpower and materials to be mobilized during the crisis.
4. An inventory of all the resources with the details shall be maintained by each of the designated authority for each of the ESF.
5. The designated authority for each of the ESF will also enter into pre-contracts for the supply of resources, both goods and services to meet the emergency requirements
6. The designated authority for each of the ESF will be delegated with adequate administrative, legal and financial powers for undertaking the tasks assigned to them.

**Primary and Secondary Agencies:** The designated primary agency shall be assisted by one or more support agencies (secondary agencies) and shall be responsible for managing the activities of the ESF and assisting the district in the rescue and relief activities and ensuring that the mission is accomplished. The primary and secondary agencies have the authority to execute response operations to directly support the needs of the affected districts.

**Roles and responsibilities of primary and secondary Emergency Support Agencies along with Form/Proforma are attached in Annexure 32.**

**DISASTER DISASTER MANAGEMENT PLAN**  
**MALAPPURAM – ANNEXURES**  
**2015**

**ANNEXURE 1**

**ADMINISTRATIVE SUBDIVISION**

Number code	Village	Taluk
1	Vettilappara	Eranad
2	Urangathiri	Eranad
3	Kizhuparamba	Eranad
4	Parakkamanna	Eranad
5	Edavam	Eranad
6	Areacode	Eranad
7	Vazhayur	Kondotty
8	Kavanur	Eranad
9	Karakunnu	Eranad
10	Elankur	Eranad
11	Pulppatta	Eranad
12	Trikalangod	Eranad
13	Chembrasserri	Eranad
14	Narukara	Eranad
15	Pukkottur	Eranad
16	Vettikkafiri	Eranad
17	Payyanad	Eranad
18	Manjiri	Eranad
19	Pandikkad	Eranad
20	Anakkayam	Eranad
21	Pandalur	Eranad
22	Melmuri	Eranad
23	Ranakkad	Eranad
24	Malappuram	Eranad
25	Vazhakkad	Kondotty
26	Chikkod	Kondotty
27	Muthuvallur	Kondotty
28	Pulikkal	Kondotty
29	Kuzhimanna	Kondotty
30	Cherukavu	Kondotty
31	Chelembra	Kondotty
32	Pallikkal	Kondotty
33	Kondotti	Kondotty
34	Morrayur	Kondotty
35	Nediyirappa	Kondotty
36	Chungathara	Nilambur
37	Kurumbalangodu	Nilambur

38	Edakkara	Nilambur
39	Valikadavu	Nilambur
40	Akampadam	Nilambur
41	Karulai	Nilambur
42	Pullippadam	Nilambur
43	Nilambur	Nilambur
44	Amarambalam	Nilambur
45	Mambad	Nilambur
46	Chokkad	Nilambur
47	Wandur	Nilambur
48	Tiruvali	Nilambur
49	Kalikavu	Nilambur
50	Vellayur	Nilambur
51	Porur	Nilambur
52	Kerala Estate	Nilambur
53	Thuvvur	Nilambur
54	Karuvarakundu	Nilambur
55	Edapatta	Perinthalmanna
56	Nemmini	Perinthalmanna
57	Melattur	Perinthalmanna
58	Kottilangadi	Perinthalmanna
59	Kelzhattur	Perinthalmanna
60	Mankada	Perinthalmanna
61	Kodur	Perinthalmanna
62	Vadakkangara	Perinthalmanna
63	Kariyavattam	Perinthalmanna
64	Kuruva	Perinthalmanna
65	Vettathur	Perinthalmanna
66	Valambur	Perinthalmanna
67	Puzhakkattiri	Perinthalmanna
68	Arakkuparamba	Perinthalmanna
69	Perinthalmanna	Perinthalmanna
70	Thazhakkode	Perinthalmanna
71	Angadipuram	Perinthalmanna
72	Padayikkara	Perinthalmanna
73	Moorkanad	Perinthalmanna
74	Kuruvambalam	Perinthalmanna
75	Anamangad	Perinthalmanna
76	Pulamonthole	Perinthalmanna
77	Aliparamba	Perinthalmanna
78	Elamkulam	Perinthalmanna
79	Tavanur	Ponnani
80	Kalady	Ponnani

81	Vattamkulam	Ponnani
82	Izhuvattirutti	Ponnani
83	Edappal	Ponnani
84	Ponnani Nagaram	Ponnani
85	Marancheri	Ponnani
86	Alankad	Ponnani
87	Veliyamkod	Ponnani
88	Nannamukku	Ponnani
89	Perumbadappu	Ponnani
90	Ponmala	Tirur
91	Pariyapuram	Tirur
92	Kottakkal	Tirur
93	Tanur	Tirur
94	Perumanna	Tirur
95	Ozhur	Tirur
96	Ponmundam	Tirur
97	Malmuri	Tirur
97	Kalpakancheri	Tirur
98	Marakkara	Tirur
98	Tanalur	Tirur
99	Valavannur	Tirur
100	Edayur	Tirur
101	Cheriyamundam	Tirur
102	Kurumbathur	Tirur
103	Tirur	Tirur
104	Niramarudur	Tirur
105	Athavanad	Tirur
106	Kattipparuthi	Tirur
107	Trikkandiyur	Tirur
108	Ananthavur	Tirur
109	Vettam	Tirur
110	Talakkad	Tirur
111	Irimbilyam	Tirur
112	Naduvattam	Tirur
113	Thirunnavaya	Tirur
114	Thriprangode	Tirur
115	Kuttippuram	Tirur
116	Mangalam	Tirur
117	Purathur	Tirur
118	Tennippalam	Tirurngadi
119	Vallikunnu	Tirurngadi
120	Peruvallur	Tirurngadi
121	Kannamangalam	Tirurngadi



122	Ariyallur	Tirurngadi
123	Moonniyur	Tirurngadi
124	Urakam	Tirurngadi
125	Koduvayur	Tirurngadi
126	Neduva	Tirurngadi
127	Parappanangadi	Tirurngadi
128	Vengara	Tirurngadi
129	Othukungal	Tirurngadi
130	Tirurangadi	Tirurngadi
131	Parappur	Tirurngadi
132	Thennala	Tirurngadi
133	Nannambra	Tirurngadi

**ANNEXURE 2**

**DEMOGRAPHY**

Category		Total	Male	Female
<b>Total Population</b>	Total	4112920	1960328	2152592
	Rural	2295709	1095308	1200401
	Urban	1817211	865020	952191
<b>Population in the age group 0-6 Years</b>	Total	574041	292132	281909
	Rural	320051	162918	157133
	Urban	253990	129214	124776
<b>Percentage Decadal Growth 2001-2011</b>	Total	13.39	11.77	14.92
	Rural	-29.82	-30.75	-28.95
	Urban	410	400.95	418.54
<b>Scheduled Caste Population</b>	Total	308266	151557	156709
	Rural	192270	94367	97903
	Urban	115996	57190	58806
<b>scheduled Tribe Population</b>	Total	22990	11272	11718
	Rural	18247	8927	9320
	Urban	18247	2345	2398
<b>Literates</b>	Total	3311315	1597404	1713911
	Rural	1838508	888731	949777
	Urban	1472807	708673	764134
<b>Illiterates</b>	Total	801605	362924	438681
	Rural	457201	206577	250624
	Urban	344404	156347	188057
<b>Total Workers</b>	Total	1062424	898157	164267
	Rural	613162	509684	103478
	Urban	449262	388473	60789

(2011 census)

## District Disaster Management Plan – MALAPPURAM 2015

### ANNEXURE 3(A)

#### EDUCATION PROFILE OF THE DISTRICT - LIST OF LP SCHOOLS IN MALAPPURAM

Name of School	Address with Pincode	Name of Panchayath/ Municipality/ Corporation	Block	Taluk	Phone No.
<b>AEO - Areacode (Govt)</b>					
Areacode West GMLPS	Areacode - 673639	Areacode	Areacode	Eranad	9497343613
Chemrakattur GLPS	Chemrakattur – 673639	Aracode	Areacode	Eranad	9287576174
Chengra GLPS	Irivetty - 673639	Kavanur	Areacode	Eranad	2798037
Kavanur GLPS	Kavanur - 673644	Kavanur	Areacode	Eranad	9388796046
Kizhuparamba GMLPS	Kizhuparamba – 673639	Kizhuparamba	Areacode	Eranad	9446978178
Kizhuparamba South GLPS	Kizhuparamba – 673639	Kizhuparamba	Areacode	Eranad	9447414278
Kozhakottur GLPS	Areacode - 673639	Areacode	Areacode	Eranad	9744533298
Kuniyil GLPS	Kizhuparamba – 673639	Kizhuparamba	Areacode	Eranad	9496407883
Kuniyil South GLPS	Kizhuparamba – 673639	Kizhuparamba	Areacode	Eranad	9745817435
Kuthuparamba GLPS	Maithra - 673639	Urangattiri	Areacode	Eranad	9446554515
Palappatta GLPS	Pannippara – 676541	Edavanna	Wandoor	Eranad	9447627023
Pathanapuram GLPS	Kizhuparamba – 673639	Kizhuparamba	Areacode	Eranad	4832851625
Pavanna GLPS	Poovathikkal – 673639	Urangattiri	Areacode	Eranad	9497662120
Puthalam GMLPS	Areacode - 673639	Areacode	Areacode	Eranad	9447412631
Thachanna GLPS	Maithra 673639	Urangattiri	Areacode	Eranad	4832844692
Thavarapparamba GLPS	Kavannur - 673644	Kavannur	Areacode	Eranad	9746357905
Thenchera GLPS	Poovthikkal – 673639	Urangattiri	Areacode	Eranad	9249945496
<b>AIDED</b>					
West Chathallur CVNMAMLPS	Chathallur - 676541	Edavanna	Wandoor	Eranad	9495076886
Chengara AMLPS	Irivetty - 673639	Kavanur	Areacode	Eranad	9645429807

## District Disaster Management Plan - MALAPPURAM 2015

Elayur AMLPS	Irivetty - 673639	Kavanur	Areacode	Eranad	9846160091
Irivetty AMLPS	Irivetty - 673639	Kavanur	Areacode	Eranad	9048854790
Kallarattickal AMLPS	Urangattiri - 673639	Urangattiri	Areacode	Eranad	2832108
Kallingal AMLPS	Kizhuparamba - 673639	Kizhuparamba	Areacode	Eranad	9995934224
Kizhakkechathallur JMLPS	Chathallur - 676541	Edavanna	Wandoor	Eranad	9048254231
North Kozhakottur ALPS	Areacode - 673639	Areacode	Areacode	Eranad	9961072830
Pallimukku MJMAMLPS	Pannippara - 676541	Edavanna	Wandoor	Eranad	9846581567
Ugrapuram AMLPS	Ugrapuram - 673639	Areacode	Areacode	Eranad	9446789168
Ugrapuram SNMALPS	Ugrapuram - 673639	Areacode	Areacode	Eranad	9495914812
Urangattiri ALPS	Poovathikkal - 673639	Urangattiri	Areacode	Eranad	9446134564
Vadakkumoola AMLPS	Thottilangadi - 673639	Kavanur	Areacode	Eranad	9495361943
Vadakkumuri ALPS	Urangattiri - 673639	Urangattiri	Areacode	Eranad	9387272565
Vakkaloor AMLPS	Kavanur - 673644	Kavanur	Areacode	Eranad	9895927696
Valillapuzha MALPS	Valillapuzha - 673639	Kizhuparamba	Areacode	Eranad	9746496759
<b>UNAIDED</b>					
Areacode SMPLPS	Areacode - 673639	Areacode	Areacode	Eranad	9447882254
Poothalam IQRAPS	Areacode - 673639	Areacode	Areacode	Eranad	9961737743
<b>AIP</b>					
Velleri KALPS	Velleri - 673639	Areacode	Areacode	Eranad	9567342176
<b>AEO - Kizhisseri - (Govt)</b>					
Parappur GLPS	Vilayil - 673652	Cheakode	Areacode	Eranad	9249143924
Parapurathparamba GLPS	Vavoor - 673645	Cheakode	Areacode	Eranad	9447628577
Parathakkad GLPS	Muthuparamba - 673688	Cheakode	Areacode	Eranad	9745316846
Ponnad GLPS	Omanur - 673645	Cheakode	Areacode	Eranad	9446060553
Vilayil GLPS	Vilayil - 673652	Cheakode	Areacode	Eranad	2754707
Vilayil Parappur GLPS	Vilayil - 673652	Cheakode	Areacode	Eranad	9446692790
Thavanur GMLPS	Thavanur - 673641	Cheakode	Areacode	Eranad	9446418658

## District Disaster Management Plan - MALAPPURAM 2015

Pookalathur GMLPS	Pulpatta - 676126	Pulpatta	Areacode	Eranad	2821331
Pulpatta GLPS	Pulpatta - 676127	Pulpatta	Areacode	Eranad	9947146630
Valamangalam GLPS	Pulpatta - 676128	Pulpatta	Areacode	Eranad	9995950873
Kizhisseri GLPS	Kuzhimanna - 673641	Kuzhimanna	Areacode	Eranad	9961641353
Kuzhimanna KAKHMGLPS	Kuzhimanna - 673641	Kuzhimanna	Areacode	Eranad	9744368075
Kuzhimanna Second South GLPS	Kuzhimanna - 673641	Kuzhimanna	Areacode	Eranad	9349598959
<b>AIDED</b>					
Omanur AMLPS	Omanur - 673645	Cheakode	Areacode	Eranad	9495023239
Panat AMLPS	Vialyil - 673652	Cheakode	Areacode	Eranad	9846543465
Thavanur South AMLPS	Thavanur - 673641	Cheakode	Areacode	Eranad	9946458415
Vavoor AMLPS	Cheakode - 673645	Cheakode	Areacode	Eranad	2728630
Muthuparamba PMSALPS	Muthuparamba - 673638	Cheakode	Areacode	Eranad	9446630011
Mundakkulam AMLPS	Muthuvallur - 673638	Cheakode	Areacode	Eranad	9846234011
Cholayilmukku AMLPS	Thrippanachi - 673641	Pulpatta	Areacode	Eranad	9446241691
Cheruputhur AMLPS	Mongam - 673642	Pulpatta	Areacode	Eranad	9961030425
Muthanoor AMLPS	Thrippanachi - 673641	Pulpatta	Areacode	Eranad	9495454792
Olamathil AMLPS	Olamathil - 673642	Pulpatta	Areacode	Eranad	9846106712
Palakkad AMLPS	Palakkad - 673641	Pulpatta	Areacode	Eranad	9495378005
Palakkad North PMSAPTMLPS	Palakkad - 673641	Pulpatta	Areacode	Eranad	9847830594
Karaparamba AMLPS	Pulpatta - 676126	Pulpatta	Areacode	Eranad	2797715
Chirappalam PMSAPTMALPS	Akkaparamba - 673641	Kuzhimanna	Areacode	Eranad	9846765323
Mundamparamba ALPS	Puliyakode - 673641	Kuzhimanna	Areacode	Eranad	2754860
<b>UNAIDED</b>					
Trippanachi Al Farook Public School	Trippanachi - 673641	Pulpatta	Areacode	Eranad	2821470

## District Disaster Management Plan - MALAPPURAM 2015

Omanur Tharbiyathul Muslim Sangam English Medium School	Cheakode - 673645	Cheakode	Areacode	Eranad	2728500
		<b>AIP</b>			
Vilayil Parappur CBMSYLPS	Vilayil - 673652	Cheakode	Areacode	Eranad	9946771945
		<b>AEO - Kondotty (Govt)</b>			
Arimbra Melmuri GLPS	Arimbra - 673638	Morayur	Malappuram	Eranad	9744698465
Alparamba GMLPS	Andiyurkunnu - 673637	Pulikkal	Kondotty	Eranad	21159552
Akkode GMLPS	karumarakkad - 673640	Vazhakkad	Kondotty	Eranad	9446416285
Elamaram GLPS	Vazhakkad - 673640	Vazhakkad	Kondotty	Eranad	9446691917
Kumminiparamba GMLPS	Kumminiparamba - 673638	Pallikkal	Kondotty	Thirurangadi	9446275271
Kondotty Chungam GMLPS	Kondotty - 673638	Kondotty	Kondotty	Eranad	9447828818
Kondotty GMLPS	Kondotty - 673638	Kondotty	Kondotty	Eranad	9400691146
Kanhiraparamba GMLPS	Calicut Airport - 673648	Kondotty	Kondotty	Eranad	2104747
Karippur GMLPS	Karippur - 673647	Pallikkal	Kondotty	Thirurangadi	211592
ThurakkaL GLPS	Thurakkal - 673638	Kondotty	Kondotty	Eranad	9946223501
Karad GLPS	Karadparamba - 673637	Vazhayoor	Kondotty	Eranad	9495711664
Mundumuzhi GLPS	Vazhakkad - 673640	Vazhakkad	Kondotty	Eranad	9895345599
Melangadi GMLPS	Melangadi - 673648	Kondotty	Kondotty	Eranad	2104607
Mapprom GMLPS	Cheruvayur - 673640	Vazhakkad	Kondotty	Eranad	9496242896
Morayur GMLPS	Morayur - 673649	Morayur	Malappuram	Eranad	2773070
Morayur GLPS	Morayur - 673649	Morayur	Malappuram	Eranad	9567844280
Nediyiruppu GMLPS	Nediyiruppu - 673638	Nediyiruppu	Kondotty	Eranad	9447414253
Nediyiruppu GWLPS	Nediyiruppu - 673638	Nediyiruppu	Kondotty	Eranad	2104900
Nediyiruppu GLPS	Neidiyiruppu - 673638	Nediyiruppu	Kondotty	Eranad	9744699697
Panikkerpuraya GLPS	Cheruvayur - 673640	Vazhakkad	Kondotty	Eranad	9446349776
Paravoor GLPS	Pulikkal - 673637	Cherukavu	Kondotty	Eranad	9744698988
Puthucode GLPS	Puthucode - 673633	Cherukavu	Kondotty	Eranad	9847387858

## District Disaster Management Plan - MALAPPURAM 2015

Thadathilparamba GLPS	Olavattur - 673638	Pulikkal	Kondotty	Eranad	2710077
Vettathur GLPS	Cheruvayur - 673645	Vahzakkad	Kondotty	Eranad	9795201812
Vazhayur GMLPS	Vazhayur - 673633	Vazhayur	Kondotty	Eranad	9745111216
		<b>AIDED</b>			
Alungal AMLPS	Kondotty - 673638	Kondotty	Kondotty	Eranad	9495481876
Andiyurkunnu AMLPS	Valiyaparamba - 673637	Pulikkal	Kondotty	Eranad	8129941473
Azhinhilam AMLPS	Azhinhilam - 673654	Vazhayur	Kondotty	Eranad	9048393181
Chakkumpoolakkal RKAMLPS	Vahzkkad - 673640	Vahzakkad	Kondotty	Eranad	9846139442
Cherukavu ALPS	Pulikkal - 673637	Cherukavu	Kondotty	Eranad	9249332269
Chevittanikunnu PMSAPTMAMLPS	Olavattur - 673638	Pulikkal	Kondotty	Eranad	9747050774
Cholamukku PMSAMLPS	Nediyiruppu - 673638	Nediyiruppu	Kondotty	Eranad	9746257702
Iyyattungal AMLPS	Vazhayur - 673633	Vazhayur	Kondotty	Eranad	2830810
Kakkove AMLPS	Vazhayur - 673633	Vazhayur	Kondotty	Eranad	2831627
Kaloth Nediyiruppu AMLPS	Kondotty - 673638	Nediyiruppu	Kondotty	Eranad	2711604
Karippur MIAMLPS	Karippur - 673647	Pallikkal	Kondotty	Eranad	4942487570
Karippur Chirayil AMLPS	Karippur - 673647	Pallikkal	Kondotty	Thirurangadi	9847420730
Kodiyammal BMAMLPS	Vahzakkad - 673640	Vahzakkad	Kondotty	Eranad	9946763646
Kolathur AMLPS	Calicut Airport - 673648	Kondotty	Kondotty	Eranad	8943952875
Koonulmadu AMLPS	Puthur Pallikkal - 673636	Pallikkal	Kondotty	Thirurangadi	9446769197
Kottappuram AMLPS	Andiyurkunnu - 67637	Pulikkal	Kondotty	Eranad	2794483
Mangattumuri AMLPS	Olavattur - 673638	Pulikkal	Kondotty	Eranad	9495051580
Mannaril AMLPS	Melangadi - 673638	Nediyiruppu	Kondotty	Eranad	2715999
Morayur Kizhmuri AMLPS	Morayur - 673649	Morayur	Malappuram	Eranad	9995463083
Mullappalli AMLPS	Thurakkal - 673638	Kondotty	Kondotty	Eranad	9745286044
Muttayur AMLPBS	Pulikkal - 673637	Pulikkal	Kondotty	Eranad	9895356537
Nediyiruppu AMLPS	Nediyiruppu - 673638	Nediyiruppu	Kondotty	Eranad	2713793
Neerad AMLPS	Muthuvallur - 673637	Kondotty	Kondotty	Eranad	9745584937

## District Disaster Management Plan - MALAPPURAM 2015

Olavattur AMLPS	Olavattur - 673638	Pulikkal	Kondotty	Eranad	9446450203
Ozhukur AMLPS	Ozhukur - 673613	Morayur	Malappuram	Eranad	2114050
Ponnempadam Padma ALPS	Karaduparamba - 674630	Vazhayur	Kondotty	Eranad	9496809937
Palakkuzhi KMHMAMLPS	Cheruvayur - 673640	Vazhakkad	Kondotty	Eranad	9495785018
Pallikkal ALPS	Pallikkal - 673653	Pallikkal	Kondotty	Thirurangadi	9544749807
Parammal ALPBS	Azhinhilam - 673654	Vazhayur	Kondotty	Eranad	9846339972
Parammal AMLPS	Ananthayur - 673636	Vazhakkad	Kondotty	Eranad	9946319161
Pulikkal AMMLPS	Pulikkal - 673637	Pulikkal	Kondotty	Eranad	9446485791
Puthupadam AMLPS	Ayikkarappadi - 673637	Cherukavu	Kondotty	Eranad	9961072603
Tharayittal AMLPS	Karippur - 673638	Pallikkal	Kondotty	Thirurangadi	9747586432
Vakkethodi AMLPS	Nediyiruppu - 673638	Nediyiruppu	Kondotty	Eranad	9400811214
Valiyaparamba AMLPS	Valiyaparamba - 673637	Pulikkal	Kondotty	Eranad	9847710780
Valiyaparamba West AMLPS	Valiyaparamba - 673637	Pulikkal	Kondotty	Eranad	2712003
Vazhayur ALPS	Vazhayur - 673633	Vazhayur	Kondotty	Eranad	9562794990
Vennayur AMLPS	Pallikkal - 673653	Pallikkal	Kondotty	Thirurangadi	9947870623
<b>AEO - Malappuram (Govt)</b>					
Chappanangadi GMLPS	Chappanangadi - 676503	Ponmala	Malappuram	Tirur	9496361808
Choonur GLPS	Chengottur - 676502	Ponmala	Malappuram	Tirur	9961866027
Irumbuzhi GMLPS	Irumbuzhi - 676513	Anakkayam	Malappuram	Eranad	9495019885
Kodur GLPS	Kodur - 676504	Kodur	Mankada	Perintlmna	9746404720
Kolmanna GMLPS	Hajiyarpally - 676519	Malappuram	Malappuram	Eranad	9995328400
Kottakkal GLPS	Kottakkal - 676503	Kottakkal	Malappuram	Tirur	2111049
Kuttasserikulamba GMLPS	Chattiparamba - 676504	Kodur	Mankada	Perintlmna	9496364949
Melmuri Central GMLPS	Melmuri - 676514	Malappuram(M)	Malappuram	Eranad	9400469948
Melmuri North GLPS	Melmuri - 676514	Malappuram(M)	Malappuram	Eranad	9995076890
Melmuri South GLPS	Melmuri - 676514	Malappuram(M)	Malappuram	Eranad	3243537
Malappuram GLPS	Downhill - 676519	Malappuram(M)	Malappuram	Eranad	2737642

## District Disaster Management Plan - MALAPPURAM 2015

Paranki Moochikkal GLPS	Chappanangadi - 676503	Ponmala	Malappuram	Tirur	9946667748
Peringottupulam GLPS	Pazhamallur - 676506	Kodur	Mankada	Perintlmna	9995980804
Ponmala GMLPS	Ponmala - 676528	Ponmala	Malappuram	Tirur	9446333027
Pookottur GMLPS	Pookottur - 676517	Pookottur	Malappuram	Eranad	9995247449
Pookottur New GLPS	Pookottur - 676517	Pookottur	Malappuram	Eranad	9447704653
Pookottur Old GLPS	Pookottur - 676517	Pookottur	Malappuram	Eranad	9446069173
Vadakkemanna GLPS	Kodur - 676504	Kodur	Mankada	Perintlmna	9497669205
Athanikkal GMLPS	Valluvambrum - 676551	Pookottur	Malappuram	Eranad	9847387936
		<b>AIDED</b>			
Akkaparamba AMLPS	Chengottur - 676502	Ponmala	Malappuram	Tirur	342488
Changuvetty PMSAPTMLPS	Kottakkal - 676503	Kottakkal	Malappuram	Tirur	9847436654
Chattiparamba PMSALPS	Chattiparamaba - 676504	Kodur	Mankada	Perintlmna	9605236906
Chammankadavu AMLPS	Downhill - 676519	Malappuram	Malappuram	Eranad	735570
Chammankadavu East AMLPS	Kodur - 676504	Kodur	Mankada	Perintlmna	9847628729
Chengottur AMLPS	Chengottur - 676503	Ponmala	Malappuram	Tirur	9961855155
Cheppur AMLPS	Anakkayam - 676516	Anakkayam	Malappuram	Eranad	9846328909
Indianoor AMLPS	Indianoor - 676503	Kottakkal	Malappuram	Tirur	9495594495
Irumbuzhi GMALPS	Irumuzhi - 676513	Anakkayam	Malappuram	Eranad	2731305
Kavathikalam ALPS	Kottakkal - 676503	Kottakkal	Malappuram	Tirur	2111295
Kodur West AMLPS	Kodur - 676504	Kodur	Mankada	Perintlmna	2752452
Kottoor AMLPS	Kottoor - 676503	Kottakkal	Malappuram	Tirur	9037633737
Kunnummal AMLPS	Malappuram - 676505	Malappuram(M)	Malappuram	Eranad	9847898704
Kuttippuram ALPS	Kottakkal - 676503	Kottakkal	Malappuram	Tirur	9497658235
Kuttippuram AMLPS	Kottakkal - 676503	Kottakkal	Malappuram	Tirur	9400011718
Kuttippuram North AMLPS	Kottakkal - 676503	Kottakkal	Malappuram	Tirur	2745068
Maravattom MKHMAMLPS	Indianoor - 676503	Kottakkal	Malappuram	Tirur	2618068



## District Disaster Management Plan - MALAPPURAM 2015

Muthuvathuparamba ALPS	Hajiyarpally - 676519	Malappuram(M)	Malappuram	Eranad	9744301241
Mailappuram AMLPS	Downhill - 676519	Malappuram	Malappuram	Eranad	9847422475
Noorangelmukku AMLPS	Melmuri - 676514	Malappuram	Malappuram	Eranad	9447169725
Paithiniparamba AMLPS	Melmuri - 676514	Malappuram	Malappuram	Eranad	9447477568
Panakkad CKMMALPS	Pattarkadavu - 676519	Malappuram	Malappuram	Eranad	2836675
Panikkarukundu AMLPS	Indiannoor - 676503	Kottakkal	Malappuram	Tirur	9400546002
Pattarkadavu AMLPS	Pattarakadavu - 676519	Malappuram	Malappuram	Eranad	9447451999
Pattuparakulamba AMLPS	Kodur - 676504	Kodur	Mankada	Perintlmna	9847923421
Perimbalam AMLPS	Perimbalam - 676509	Anakkayam	Malappuram	Eranad	9895607949
Ponmala AMLPS	Ponmala - 676528	Ponmala	Malappuram	Tirur	9744631841
Poovat AMLPS	Ponmala - 676528	Ponmala	Malappuram	Tirur	2868143
Pottikuzhi AMLPS	Perimbalam - 676509	Anakkayam	Malappuram	Eranad	9895541129
Pulikkode South AMLPS	Kottakkal - 676503	Kottakkal	Malappuram	Tirur	9605908779
Puliyattukulam AMLPS	Kodur - 676504	Kodur	Mankada	Perintlmna	2112970
Puthiyamaliyekkal AMLPS	Downhill - 676519	Malappuram(M)	Malappuram	Eranad	2705271
Thalappil AMLPS	Chappanangadi - 676503	Ponmala	Malappuram	Tirur	9495710928
Thokkampara ALPS	Kottakkal - 676503	Kottakkal	Malappuram	Tirur	9349798222
Valiyad ALPS	Kodur - 676504	Kodur	Mankada	Perintlmna	2753003
Vattaparamba ALPS	Chappanangadi - 676503	Ponmala	Malappuram	Tirur	9495208096
Vellur AMLPS	Vellur - 676517	Pookottur	Malappuram	Eranad	8086912391
Vengalur AMLPS	Anakkayam - 676516	Anakkayam	Malappuram	Eranad	3240246
Villur AMLPS	Indianoor - 676503	Kottakkal	Malappuram	Tirur	9497344908
West Muthiriparamba MALPS	Pookottur - 676517	Pookottur	Malappuram	Eranad	9895597796
		<b>UNAIDED</b>			
Kodur Al Huda EMLPS	Kodur - 676504	Kodur	Mankada	Perintlmna	9446252110
		<b>AIP</b>			
Athanikkal MICLPS	Valluvambrum - 676551	Pookottur	Malappuram	Eranad	777011

## District Disaster Management Plan - MALAPPURAM 2015

<b>AEO - Mankada - (Govt)</b>					
Chovana GLPS	Kadungapuram - 679321	Puzhakkattiri	Mankada	Perinthalmanna	4933-258411
Karkidakam GLPS	Kadannamanna - 679324	Mankada	Mankada	Perinthalmanna	04933-236018 9747305097
Kuruva GLPS	Vattallur - 676506	Kuruva	Mankada	Perinthalmanna	04933-281544
Mankada GLPS	Mankada - 679324	Mankada	Mankada	Perinthalmanna	04933-239930
Padinhattumuri GLPS	Padinhattumuri - 676506	Koottilangadi	Mankada	Perinthalmanna	04933-241425
Palakaparambil GLPS	Kolathur - 679338	Puzhakkattiri	Mankada	Perinthalmanna	04933-267300
Pang GLPS	Pang - 679328	Kuruva	Mankada	Perinthalmanna	04933-238366
Pazhamallur GLPS	Pazhamallur - 676506	Kuruva	Mankada	Perinthalmanna	04933-223267
Pothukund GLPS	Makkaraparamba - 676506	Makkaraparamba	Mankada	Perinthalmanna	04933-284742
Puthanangadi GLPS	Puthanangadi - 679321	Angadippuram	Mankada	Perinthalmanna	9446430916
Pooppalam Valambur GLPS	Valambur - 679325	Angadippuram	Mankada	Perinthalmanna	9446437905
Vadakkangara GMLPS	Vadakkangara - 679324	Makkaraparamba	Mankada	Perinthalmanna	04933-284549
Vallikkapatta GLPS	Vallikkapatta - 679324	Koottilangadi	Mankada	Perinthalmanna	04933-241668
Vellila GLPS	Vellila - 672324	Mankada	Mankada	Perinthalmanna	04933-253051
<b>AIDED</b>					
Aripra AMLPS	Aripra - 679321	Angadippuram	Mankada	Perinthalmanna	04933-238848
Aripra Melmuri AMLPS	Aripra - 679321	Angadippuram	Mankada	Perinthalmanna	9847963092
Cheloor PTMALPS	Perinthattiri - 676507	Koottilangadi	Mankada	Perinthalmanna	04933-282269
Cherakaparamba East AMLPS	Cherakaparamba - 679321	Angadippuram	Mankada	Perinthalmanna	04933-258581
Cherakaparamba West AMLPS	Cherakaparamba - 679321	Angadippuram	Mankada	Perinthalmanna	04933-258162
Cherukulamba MRLPS	Vattallur - 676501	Kuruva	Mankada	Perinthalmanna	9846954001
Eranthode ALPS	Valambur - 679325	Angadippuram	Mankada	Perinthalmanna	04933-273163
Kachinikkad AMLPS	Makkaraparamba - 676506	Makkaraparamba	Mankada	Perinthalmanna	04933-283436
Kadannamanna North AMLPS	Kadannamanna - 679324	Mankada	Mankada	Perinthalmanna	9946194992
Kadannamanna South AMLPS	Kadannamanna - 679324	Mankada	Mankada	Perinthalmanna	04933-237626
Kadannamutti Pang PMSALPS	Pang - 679328	Kuruva	Mankada	Perinthalmanna	04933-243182

## District Disaster Management Plan - MALAPPURAM 2015

Kolathur ALPS	Kolathur - 679338	Moorkanad	Mankada	Perinthalmanna	9446239330
Kolathur NLPS	Kolathur - 679338	Moorkanad	Mankada	Perinthalmanna	04933 204310
Kottaparamab AMLPS	Angadippuram - 679321	Angadippuram	Mankada	Perinthalmanna	04933 249525
Kuzharmba KHMALPS	Vadakkangara - 679324	Mankada	Mankada	Perinthalmanna	9446691278
Makkaraparamba MAALPS	Makkaraparamba - 676507	Makkaraparamba	Mankada	Perinthalmanna	9656484248
Mannaramba AMLPS	Araipra - 679321	Angadippuram	Mankada	Perinthalmanna	9249256677
Moorkkanad AMLPS	Moorkanad - 679380	Moorkanad	Mankada	Perinthalmanna	04933 -265000
Mukkilcheriyam MMALPS	Koottil - 679324	Mankada	Mankada	Perinthalmanna	9846773199
Munhakkulam AMLPS	Kootilangadi - 676506	Kootilangadi	Mankada	Perinthalmanna	04933 287318
Padaparamba PKHMALPS	Vattallur - 676501	Kuruva	Mankada	Perinthalmanna	04933 244270
Padinhattumuri West AMLPS	Padinhattumuri - 676506	Kootilangadi	Mankada	Perinthalmanna	04933 241840
Padinhattumuri East AMLPS	Padinhattumuri - 676506	Kootilangadi	Mankada	Perinthalmanna	04933 241841
Panangangara AMLPS	Ramapuram - 676506	Puzhakkattiri	Mankada	Perinthalmanna	9946338783
Pang South AMLPS	Pang - 679328	Kuruva	Mankada	Perinthalmanna	9946808416
Pang West AMPS	Pang Chendy - 679328	Kuruva	Mankada	Perinthalmanna	9446362396
Parambattuparamba AMLPS	Kootilangadi - 676506	Kootilangadi	Mankada	Perinthalmanna	04933-287317
Pathiramanna ALPS	Puzhakattiri - 679321	Puzhakkattiri	Mankada	Perinthalmanna	9746633180
Pariyapruam AMLPS	Puthenangadi - 679321	Angadippuram	Mankada	Perinthalmanna	9846463421
Pazhamallur SSMALPS	Pazhamallur - 676506	Kuruva	Mankada	Perinthalmanna	9846162513
Pulikkalparamba AMLPS	Mankada - 679324	Mankada	Mankada	Perinthalmanna	9946013159
Punnakad PPTMALPS	Kolathur - 679338	Moorkanad	Mankada	Perinthalmanna	97444404865
Puzhakkattiri ALPS	Puzhakattiri - 679321	Puzhakkattiri	Mankada	Perinthalmanna	9745506034
Ramapuram AMLPS	Ramapuram - 676506	Puzhakkattiri	Mankada	Perinthalmanna	9446768721
Ramapuram AHMLPS	Ramapuram - 676506	Puzhakkattiri	Mankada	Perinthalmanna	9846195538
Vadakkangara MMALPS	Vadakkangara - 679324	Makkaraparamba	Mankada	Perinthalmanna	9539583025
Valambur AMLPS	Valambur - 679325	Angadippuram	Mankada	Perinthalmanna	9846245223
Valambur West ALPS	Valambur - 679325	Angadippuram	Mankada	Perinthalmanna	9048496436
Vallikapatta AMLPS	Vallikapatta - 679324	Kootilangadi	Mankada	Perinthalmanna	04933-241811

## District Disaster Management Plan - MALAPPURAM 2015

Vallikapatta West KMAMLPS	Vallikapatta - 679324	Koottilangadi	Mankada	Perinthalmanna	04933-241817
Vattallur AMLPS	Vattallur - 676501	Kuruva	Mankada	Perinthalmanna	9947305444
Thirurkkad AMLPS	Thirurkkad - 679325	Angadippuram	Mankada	Perinthalmanna	04933-323212
West Kachinikkad MILPS	Kachinikkad - 676507	Makkaraparamba			9495248956
West Kachinikkad MILPS	Kachinikkad - 676507	Makkaraparamba	Mankada	Perinthalmanna	
		<b>AEO - Manjeri (Govt)</b>			
GMLPS Anakkayam	Anakkayam-676516	Anakkayam(P)	Malappuram	Eranad	9020039369
GLPS Anakottupuram	Trikkalangode 676127	Trikkalangode(P)	Wandoor	Eranad	9446702466
GLPS Arukizhaya( Rented)	Manjeri 676121	Manjeri(M)	Areacode	Eranad	9497204416
GLPS Chalippadom	Erachikode-676541	Edavanna(P)	Wandoor	Eranad	9745929481
GLPS Chempakuthu	Edavanna-676541	Edavanna(P)	Wandoor	Eranad	9895542352
GLPS Cherankuthu	Manhapatta-676123	Trikkalangode(P)	Wandoor	Eranad	8943179505
GLPS Cherukulam	Elankur-676122	Trikkalangode(P)	Wandoor	Eranad	9495711715
GLPS Cheruvannur	Elankur-676122	Trikkalangode(P)	Wandoor	Eranad	9446352357
GMLPS Edavanna	Edavanna-676541	Edavanna (P)	Wandoor	Eranad	9446730805
GMLPS Eranhicode	Eranchikode-676541	Edavanna(P)	Wandoor	Eranad	9744225515
GMLPS Karakkunnu	Karaunnu.-676123	Trikkalangode(P)	Wandoor	Eranad	9495620813
GLPS Karuvambram (W)	Karuvambram-676123	Manjeri(M)	Wandoor	Eranad	9447979199
GMLPS Kidangazhi	Karuvambram-676123	Manjeri.(M)	Wandoor	Eranad	9846778267
GLPS Kizhakkuparamba	Pandallur-676521	Anakkayam.(P)	Malappuram	Eranad	9544634781
GMLPS Kodasseri	Chembrasseri - 676527	Pandikkad(P)	Wandoor	Eranad	9497349760
GMLPS Mangalasseri	Karuvambrum – 676123	Manjeri.(M)	Areacode	Eranad	9645274955
GMLPS Manhapatta	Manhapatta – 676123	Thrikalangode(P)	Wandoor	Eranad	9526445004
GLPS Manjeri	Manjeri – 676121	Manjeri(M)	Areacode	Eranad	9447440189
GMLPS Manjeri	Manjeri - 676121	Manjeri (M)	Areacode	Eranad	9995007963
GMLPS Manjeri (S)	Manjeri – 676121	Manjeri(M)	Areacode	Eranad	9895169580
GMLPS Manjeri (E)(Rented)	Manjeri – 676121	Manjeri(M)	Areacode	Eranad	9946491817
GMLPS Mariyad	Pappinippara – 676122	Manjeri(M)	Areacode	Eranad	9846251227

## District Disaster Management Plan – MALAPPURAM 2015

GMLPS Mundengara	Edavanna – 676541	Eadavanna(P)	Wandoor	Eranad	9846251227
GLPS Narukara	Narukara – 676122	Manjeri(M)	Areacode	Eranad	9496522432
GMLPS Nellikuthu (N)	Nellikuth – 676122	Manjeri(M)	Areacode	Eranad	9744253420
GMLPS Odompatta	Chembrasser East – 679327	Pandikkad(P)	Wandoor	Eranad	9447410118
GLPS Pandallur	Kadambode – 676521	Anakkayam(P)	Malappuram	Eranad	9495253255
GMLPS Pandallur	Pandikkad - 676521	Anakkayam (P)	Malappuram	Eranad	9446246470
GMLPS Pandikkadu	Pandikkad – 676521	Pandikkad(P)	Wandoor	Eranad	9495740586
GMLPS Pathappiriyam	Pathappiriyam - 676123	Edavanna(P)	Wandoor	Eranad	8129940925
GLPS Pookuthu	Poolamanna – 679327	Pandikkad(P)	Wandoor	Eranad	9496976835
GLPS Pulath	Karakkunnu – 676123	Thrikalangode(P)	Wandoor	Eranad	9048225286
GLPS Ramankulam(Rented)	Karuvambrum – 676123	Manjeri(M)	Areacode	Eranad	9446378629
GLPS Theyyampadikuthu	Chembrasser – 679327	Pandikkad(P)	Wandoor	Eranad	8086258400
GLPS Thottupoil	Payyanad – 676122	Manjeri(M)	Areacode	Eranad	9446316963
GLPS Valarad	Pandikkad - 676521	Pandikkad(P)	Wandoor	Eranad	9495816381
GLPS Vettekkode	Pullancheri – 676521	Manjeri(M)	Areacode	Eranad	9495488890
GLPS Vettikkattiri	Vettikkattiri – 676521	Pandikkad(P)	Wandoor	Eranad	9746124513
<b>AIDED</b>					
ALPS Amayur	Amayur – 676123	Thrikalangode(P)	Wandoor	Eranad	9895177452
AMLPS Arukizhaya	Manjeri - 676121	Manjeri(M)	Areacode	Eranad	9846109604
AMLPS Cherupallickal	Karakkunnu – 67613	Thrikalangode(P)	Wandoor	Eranad	9495072762
ALPS Chettathupara	Kadambode – 676121	Anakkayam(P)	Malappuram	Eranad	9020715207
IOLPS Edavanna	Edavanna – 676541	Edavanna(P)	Wandoor	Eranad	9446157133
ALPS Kandalapatta	Karakunnu – 676123	Thrikalangode(P)	Wandoor	Eranad	9447515934
ALPS Karayil	Elankur – 676122	Thrikalangode(P)	Wandoor	Eranad	9495885449
SVALPS Karikkad	Thrikalangode – 676127	Thrikalangode(P)	Wandoor	Eranad	9495710511
AMLPS Karuthedath	Nellikuth – 676122	Manjeri(M)	Areacode	Eranad	9400563198
AMLPS Kidangayam	Pandhallur – 676521	Anakkayam(P)	Malappuram	Eranad	9495095761
AMLPS Kuttasserri	Elankur – 676122	Thrikalangode(P)	Wandoor	Eranad	9495201170

## District Disaster Management Plan - MALAPPURAM 2015

ALPS Mandakakunnu	Valluvangad – 676521	Pandikkad(P)	Wandoor	Eranad	9495253548
BEMLPS Manjeri	Manjeri – 676121	Manjeri(M)	Areacode	Eranad	9747028482
ALPS Mullanpara	Manjeri - 676121	Manjeri(M)	Areacode	Eranad	9633065061
AMLPS Muttipalam	Anakkayam – 676516	Anakkayam(P)	Malappuram	Eranad	9846372496
CMALPS Pandikkadu	Kolaparamba – 676522	Pandikkad(P)	Wandoor	Eranad	949536105
ALPS Pandikkadu (N)	Kolaparamba – 676522	Pandikkad(P)	Wandoor	Eranad	9446881413
SMMALPS Pandikkad	Pandikkad – 676521	Pandikkad(P)	Wandoor	Eranad	9447679251
AMLPS Pappinipara	Pappinipara - 676122	Anakkayam(P)	Malappuram	Eranad	9048329747
ALPS Pazhaeidom	Karakunnu – 676123	Thrikalangode(P)	Wandoor	Eranad	9447882301
ALPS Perankulam	Valluvambrum – 676551	Pookottur(P)	Malappuram	Eranad	9744225257
ST.Josephs' LPS Pandallur	Pandhallur – 676521	Anakkayam(P)	Malappuram	Eranad	9946927990
MMLPS Vadakkuparampa	Pandhallur – 676521	Anakkayam(P)	Malappuram	Eranad	9745105696
AMLPS Vallikkaparampa	Pandikkad – 676521	Pandikkad(P)	Wandoor	Eranad	9400374538
AMLPS Valluvangadu	Valluvangad - 676521	Pandikkad(P)	Wandoor	Eranad	9847848512
AMLPS Valluvangadu (N)	Valluvangad - 676521	Pandikkad(P)	Wandoor	Eranad	9846496638
AMLPS Vettikattiri Podiyat	Valluvangad – 676521	Pandikkad(P)	Wandoor	Eranad	9745026084
AMLPS Pullanjeri	Pullencheri – 676121	Manjeri(M)	Areacode	Eranad	9447258730
		<b>AIP</b>			
Edavanna EOLPS	Edavanna - 676541	Edavanna	Wandoor	Eranad	9847847045
		<b>UNAIDED</b>			
Valluvangad Al Irfan EMLPS	Valluvangad - 676521	Pandikkad	Wandoor	Eranad	
		<b>AEO - Melattur (Govt)</b>			
Chemmaniyode GLPS	Chemmaniyode - 679326	Melattur	Perinthalmanna	Perinthalmanna	9645139161
Cheriparamba GLPS	Velliancheri - 679326	Edapatta	Perinthalmanna	Perinthalmanna	9745322546
Edapatta GLPS	Edapatta - 679326	Edapatta	Perinthalmanna	Perinthalmanna	9526518623
Kara GLPS	Vettathur - 679325	Vettathur	Perinthalmanna	Perinthalmanna	9946681273
Kizhakkumpuram GLPS	Melattur - 679326	Malattur	Perinthalmanna	Perinthalmanna	9496460182
Melkulangara GLPS	Thelakkad - 679325	Vettathur	Perinthalmanna	Perinthalmanna	9946976100

## District Disaster Management Plan - MALAPPURAM 2015

Pallikuth GMLPS	Pattikkad - 679325	Vettathur	Perinthalmanna	Perinthalmanna	9446173047
Pattikkad GLPS	Pattikkad - 679325	Kizhattur	Perinthalmanna	Perinthalmanna	9037171711
Nenmini GMLPS	Thachinganadam - 679325	Kizhattur	Perinthalmanna	Perinthalmanna	4933244283
Pathirikode GLPS	Pathirikode - 679326	Edapatta	Perinthalmanna	Perinthalmanna	9946098145
Pathirikode GMLPS	Pathirikode - 679326	Edapatta	Perinthalmanna	Perinthalmanna	9495091640
Pezhumthara GLPS	Pathirikode - 679326	Edapatta	Perinthalmanna	Perinthalmanna	9496522432
Thekkad GLPS	Thekkad - 679325	Vettathur	Perinthalmanna	Perinthalmanna	9846884452
Valayapuram GLPS	Vengur - 679325	Melattur	Perinthalmanna	Perinthalmanna	9446671525
Puthanpalli MPLPS	Chemmaniyode - 679326	Melattur	Perinthalmanna	Perinthalmanna	9446139324
		<b>AIDED</b>			
Anappamkuzhi IMALPS	Kizhattur - 679326	Kizhattur	Perinthalmanna	Perinthalmanna	9446635995
Areechola PTMALPS	Thachinganadam - 679325	Kizhattur	Perinthalmanna	Perinthalmanna	9656209004
Chemmaniyode AMLPS	Pattikkad - 679325	Kizhattur	Perinthalmanna	Perinthalmanna	9946731567
Cholakulam ALPS	Melattur - 679326	Melattur	Perinthalmanna	Perinthalmanna	9745625931
Edayattur AMLPS	Edayattur - 679326	Melattur	Perinthalmanna	Perinthalmanna	9446763638
Eppikkad AMLPS	Edapatta - 679326	Edapatta	Perinthalmanna	Perinthalmanna	9746076079
Kizhattur ALPS	Kizhattur - 679326	Kizhattur	Perinthalmanna	Perinthalmanna	9947044557
Mannarmala AMLPS	Mannarmala - 679325	Vettathur	Perinthalmanna	Perinthalmanna	9495622153
Melattur ALPS	Melattur - 679326	Melattur	Perinthalmanna	Perinthalmanna	9495711072
Melattur AMLPS	Melattur - 679326	Melattur	Perinthalmanna	Perinthalmanna	9495913696
Mulliakurssi AMLPS	Pattikkad - 679325	Kizhattur	Perinthalmanna	Perinthalmanna	9447843147
Pattikkad West DMLPS	Pattikkad - 679325	Kizhattur	Perinthalmanna	Perinthalmanna	4933271080
Poomthavanam AMLPS	Kizhattur - 679326	Kizhattur	Perinthalmanna	Perinthalmanna	9746418714
Puliyacode ALPS	Puliyacode - 679326	Edapatta	Perinthalmanna	Perinthalmanna	4933212881
		<b>UNAIDED</b>			
Santhapuram Model School	Pattikkad - 679325	Kizhattur	Perinthalmanna	Perinthalmanna	9846129566

## District Disaster Management Plan – MALAPPURAM 2015

<b>AEO - Nilambur (Govt)</b>					
GLPS Amarambalam	Amarambalam -679 332.	Amrambalam	Nilambur	Nilambur	9497348003
GLPS Cholamunda	Karappuram P.O Edakkara- 679 331.	pothukkal	Nilambur	Nilambur	9495340605
GLPS Chungathara	Chungathara. P.O. Pin: 679 334.	Chungathara	Nilambur	Nilambur	9446248292
GLPS Edivanna Estate	Eranhimangad -679 329.	Chaliyar	Nilambur	Nilambur	9496845205
GMLPS Karimpuzha	Chandakkunnu -679 342	nilambur	Nilambur	Nilambur	9995763094
GMLPS Kattumunda East	Naduvath. -679 328.	Mampad	Wandoor	Nilambur	9496843926
GMLPS Kattumunda West	Meppadam-676 542.	Mampad	Wandoor	Nilambur	9072545490
GLPS Kavalamukkatta	Kavalamukkatta-679 332	Amarambalam	Nilambur	Nilambur	9495026326
GLPS Konamunda	Eranhimangad-679343.	Chaliyar	Nilambur	Nilambur	9496406733
GLPS Mamamkara	Marutha-679 333.	vazhikkadavue	Nilambur	Nilambur	9497208664
GMLPS Mampad North	Mampad-676 542.	Mampad	Wandoor	Nilambur	9497869286
GLPS Mankuth	Nilambur. R.S. (PO), Pin: 679 330.	nilambur	Nilambur	Nilambur	9495740732
GMLPS Meppadam	Meppadam. P.O. Mampad (via) Pin: 676 542.	Mampad	Wandoor	Nilambur	9447579976
GLPS Mooleppadam	Kakkadampoil. P.O. Koodaranhi -673604	Chaliyar	Nilambur	Nilambur	9526041775
GLPS Mukkatta	Nilambur PO) 679 330	nilambur	Wandoor	Nilambur	9495492860
GLPS Naduvakkad	Mampad College Pin: 676 5452.	Mampad	Nilambur	Nilambur	9497464038
GTLPS Nedumkayam	Kalkulam, Karapauram. P.O. Pin: 679 331.	moothedam	Nilambur	Nilambur	9544294887
GLPS Nilambur	Chandakkunnu. P.O. Pin: 679 342.	nilambur	Nilambur	Nilambur	9447629075
GLPS Pathiripadam	Uppada. P.O. Pin: 679 334.	edakkara	Nilambur	Nilambur	9747840434



## District Disaster Management Plan – MALAPPURAM 2015

GLPS Payampadam	Pookkottumpadam. Pin: 679 332.	Amrambalam	Nilambur	Nilambur	9746855653
GLPS Perumpathoor	Erumamunda. P.O Chungathara Pin: 679 334.	Chaliyar	Wandoor	Nilambur	9496406236
GLPS Poolappadam	Pathar. P.O. Chungathara Pin: 679 334.	pothukkal	Wandoor	Nilambur	96568051541
GLPS Pullippadam	Pullippadam. P.O. Pin: 679 542.	Mampad	Nilambur	Nilambur	9447842397
GMLPS Vadapuram	Vadapuram. P.O. Pin: 676 542.	Mampad	Nilambur	Nilambur	9447395874
GTLPS Valanthode	Kakkadampoyil. P.O. Kudaranhi -673604	Chaliyar	Nilambur	Nilambur	9656933172
GLPS Veettikkuth	Nilambur. P.O. Pin: 679 329.	nilambur	Nilambur	Nilambur	9497660594
GLPS Vendenkkumpotty	Marutha P.O-679333	vazhikkadavue	Nilambur	Nilambur	9495607982
GLPS Varikkal	Karulai. P.O.679344	nilambur	Nilambur	Nilambur	8281707883
		<b>AIDED</b>			
ALPS Bhoodan Colony	Bhoodan Colony.Pin: 679 334	pothukkal	Nilambur	Nilambur	9495337782
AMLPS Chembankolly	Erumamunda.P.O. Pin: 679 334.	Chungathara	Nilambur	Nilambur	9495453949
St.Paul's ALPS Chembankolly	Uppada. P.O. Pin: 679 334	edakkara	Nilambur	Nilambur	9447948434
ALPS Chettiangedi	Nilambur. P.O. Pin: 679 329.	nilambur	Nilambur	Nilambur	9495663102
ALPS Chungathara Panchayat	Pookkottumanna Pin: 679334.	Chungathara	Nilambur	Nilambur	9495488158
MMLPS East Kalkulam	Karappuram. P.O.679331	moothedam	Nilambur	Nilambur	8943939682
DALPS Karulai	Karulai. P.O. Pin: 679 344.	karulayi	Nilambur	Nilambur	9495711931
LFALPS Karunечи	Edakkara P.O. Pin: 679 331.	edakkara	Nilambur	Nilambur	9495145216
ALPS Konnamanna	Pallikkuth. P.O. Pin: 679 334.	Chaliyar	Nilambur	Nilambur	9495345565
AKMMALPS Koottampara	Amarambalam P.O. Pin: 679332.	Amrambalam	Nilambur	Nilambur	9496520623

## District Disaster Management Plan - MALAPPURAM 2015

CKLPS Manimooly	CKLPS Manimooly, Manimooly P.O.Pin: 679 333	vazhikkadavue	Nilambur	Nilambur	8606338872
ALPS Modapoika	Manimooly P.O.679333	vazhikkadavue	Nilambur	Nilambur	9495061713
MOLPS Munda	Munda. P.O. Pin: 679 331.	vazhikkadavue	Nilambur	Nilambur	9446243747
ALPS Mundappadam	Kumbalangode. P.O. Pin: 679 334.	Chungathara	Nilambur	Nilambur	9656300940
PUMLPS Odayikkal	Pullippadam. P.O. Pin: 676 542.	Mampad	Nilambur	Nilambur	9446494404
UMALPS Palangara	Palangara. P.O. Pin: 679 330.	moothedam	Nilambur	Nilambur	9495662240
AKMLPS Pongallur	Mampad. P.O. Pin: 676 542.	Mampad	Nilambur	Nilambur	9496458827
DALPS Pulliyil	Nallanthanni. P.O. Pin: 679 330.	karulayi	Nilambur	Nilambur	9400790527
AMLPS Pullod	Vadapuram. P.O. Pin: 676 542.	Mampad	Nilambur	Nilambur	9497870977
SVLPS Palemad	Palemad-679331	edakkara	Nilambur	Nilambur	9400157856
NAAMALPS Thelpara	Kavalamukkatta Pin: 679 332	Amarambalam	Nilambur	Nilambur	9497204595
MKMMLPS Veluympiampadam	Bhoodan Colony.P.O.679334	pothukkal	Nilambur	Nilambur	9447677084
<b>AEO - Perinthalmanna (Govt)</b>					
Arakkuparamba GLPS	Arakkuparamba - 679322	Thazhekode	Perinthalmanna	Perinthalmanna	9495213196
Kakkoth GMLPS	Perinthalmanna - 679322	Perintlmna(M)	Perinthalmanna	Perinthalmanna	9446155324
Kappumugham GMLPS	Thazhekode West - 679352	Thazhekode	Perinthalmanna	Perinthalmanna	9495291018
Kunnakkavu GLPS	Kunnakkavu - 679340	Elamkulam	Perinthalmanna	Perinthalmanna	9447927858
Muthiramanna GMLPS	Thazhekode West - 679352	Thazhekode	Perinthalmanna	Perinthalmanna	9446331178
Perinthalmanna Central GMLPS	Perinthalmanna - 679322	Perintlmna(M)	Perinthalmanna	Perinthalmanna	9847188514
Perinthalmanna East GLPS	Perinthalmanna - 679322	Perintlmna(M)	Perinthalmanna	Perinthalmanna	9496362049
Perinthalmanna West GLPS	Perinthalmanna - 679322	Perintlmna(M)	Perinthalmanna	Perinthalmanna	9747261863

## District Disaster Management Plan - MALAPPURAM 2015

Pallikunnu GLPS	Arakkuparamba - 679322	Thazhekode	Perinthalmanna	Perinthalmanna	9447405414
Puthur GMLPS	Arakkuparamba - 679322	Thazhekode	Perinthalmanna	Perinthalmanna	9446155206
Thazhekode GMLPS	Thazhekode West - 679322	Thazhekode	Perinthalmanna	Perinthalmanna	4933250459
Parakkalmukku GMLPS	Kunnekkavu - 679340	Elankulam	Perinthalmanna	Perinthalmanna	9446934100
Thootha GMLPS	Thootha - 679357	Aliparamba	Perinthalmanna	Perinthalmanna	9947776693
		<b>AIDED</b>			
Aliparamba ALPS	Aliparamba - 679357	Aliparamba	Perinthalmanna	Perinthalmanna	974441238
Aliparamba SMALPS	Aliparamba - 679357	Aliparamba	Perinthalmanna	Perinthalmanna	9947932472
Anamangad ALPS	Anamangad - 679357	Aliparamba	Perinthalmanna	Perinthalmanna	9446597058
Amminikkad AMLPS	Amminikkad - 679322	Thazhekode	Perinthalmanna	Perinthalmanna	9961666802
Chemmalala YMLPS	Chemmalala - 679323	Pulamanthole	Mankada	Perinthalmanna	9446155803
Cheerattamala ALPS	Pulamanthole - 679323	Pulamanthole	Mankada	Perinthalmanna	9446692020
Cheerattamanna ALPS	Valambur - 679325	Perinthalmanna(M)	Perinthalmanna	Perinthalmanna	9846660928
Cherukara AMLPS	Cherukara - 679340	Elankulam	Perinthalmanna	Perinthalmanna	9747985812
Edakkal AMLPS	Thootha - 679357	Aliparamba	Perinthalmanna	Perinthalmanna	9747043287
Edathara AMLPS	Thootha - 679357	Aliparamba	Perinthalmanna	Perinthalmanna	9446730113
Elankulam ALPS	Kunnekkavu - 679340	Elankulam	Perinthalmanna	Perinthalmanna	9846576577
Elankulam South ALPS	Kunnekkavu - 679340	Elankulam	Perinthalmanna	Perinthalmanna	9961695305
Eravimangalam ALPS	Eravimangalam - 679340	Perinthalmanna(M)	Perinthalmanna	Perinthalmanna	9847178464
Malaparamba SJLPS	Palachode - 679338	Pulamanthole	Mankada	Perinthalmanna	860620302
Manathumangalam AMLPS	Perinthalmanna - 679322	Perinthalmanna(M)	Perinthalmanna	Perinthalmanna	9847009517
Manalaya ALPS	Manalaya - 679357	Aliparamba	Perinthalmanna	Perinthalmanna	9747151181
Kambram AMLPS	Aliparamba - 679357	Aliparamba	Perinthalmanna	Perinthalmanna	9846377940
Kunnappalli AMLPS	Kunnappalli - 679340	Perinthalmanna	Perinthalmanna	Perinthalmanna	9847493293
Kuruvambalam AMLPS	Kuruvambalam - 679338	Pulamanthole	Mankada	Perinthalmanna	9747641863
Palathole ALPS	Palathole - 679340	Elankulam	Perinthalmanna	Perinthalmanna	9446533325
Pariyapuram ALPS	Thootha - 679357	Aliparamba	Perinthalmanna	Perinthalmanna	9946310951

## District Disaster Management Plan - MALAPPURAM 2015

Palur ALPS	Pulamanthole - 679323	Pulamanthole	Mankada	Perinthalmanna	9567371372
Palur AMLPS	Pulamanthole - 679323	Pulamanthole	Mankada	Perinthalmanna	9495289760
Ponniakurissi North AMLPS	Ponniakurissi - 679322	Perintlmna	Perinthalmanna	Perinthalmanna	9847509152
Ponniakurissi South AMLPS	Ponniakurissi - 679322	Perintlmna	Perinthalmanna	Perinthalmanna	9947263488
Puthur East MMLPS	Arakkuparamba - 679322	Thazhekcode	Perinthalmanna	Perinthalmanna	9847202311
Thirunarayanapuram AMLPS	Pulamanthole - 679323	Pulamanthole	Mankada	Perinthalmanna	949562485
Valamkulam ALPS	Valamkulam - 679357	Aliparamba	Perinthalmanna	Perinthalmanna	9605371731
Veettikkad AMLPS	Thootha - 679357	Aliparamba	Perinthalmanna	Perinthalmanna	9495018063
Vazhenkada South AMLPS	Vazhenkada - 679357	Aliparamba	Perinthalmanna	Perinthalmanna	9446148249
<b>AEO - Wandoor (Govt)</b>					
Adakkakundu GLPS	Adakkakundu P.O - 676525	Kalikavu	Nilambur	Nilambur	9447354116
Akkarakulam GLPS	Thuvvur - 679327	Thuvvur	Wandoor	Nilambur	9605321354
Amapoyil GLPS	Vellayur - 679327	Kalikavu	Nilambur	Nilambur	9496760712
Chadangamkulam GLPS	Naduvath - 679328	Thiruvalli	Wandoor	Nilambur	9447927708
Chokkad Girijan Colony GLPS	T.K. Colony - 679332	Chokkad	Nilambur	Nilambur	9846597901
Kallamoola GLPS	Mampattumoola- 679332	Chokkad	Nilambur	Nilambur	9746722264
Karuvarakundu GLPS	Karuvarakundu - 676523	Karuvarakundu	Wandoor	Nilambur	9496363641
Kizhakkethala GLPS	Tharish - 676523	Karuvarakundu	Wandoor	Nilambur	9447515866
Kooripoyil GLPS	Koorad - 679339	Chokkad	Nilambur	Nilambur	9495077195
Koithakundu GLPS	Kuttathi - 676523	Karuvarakundu	Wandoor	Nilambur	9746793547
Mampattumoola GLPS	Mampattumoola - 679332	Chokkad	Nilambur	Nilambur	9400758180
Mampuzha GLPS	Karuvarakundu - 676523	Thuvvur	Wandoor	Nilambur	9496467035
Mundakkode GLPS	Poolamanna - 679327	Thuvvur	Wandoor	Nilambur	9497263677
Pallisseri GLPS	Anchachavidi - 676525	Kalikavu	Nilambur	Nilambur	9495563649
Pattanamkundu GLPS	Chathankottupuram - 679328	Porur	Wandoor	Nilambur	9495453649
Payyakode GLPS	Karuvarakundu - 676523	Wandoor	Wandoor	Nilambur	9496467876
Pazhedam Panampoyil GLPS	Koorad - 679339	Chokkad	Wandoor	Nilambur	9995021484

## District Disaster Management Plan - MALAPPURAM 2015

Padayenthal GLPS	Chokkad - 679332	Chokkad	Nilambur	Nilambur	9497668976
Poongode GLPS	Poongode - 679327	Kalikavu	Nilambur	Nilambur	9495023208
Pookkulam GLPS	Wandoor - 679328	Wandoor	Wandoor	Nilambur	9446246836
Porur GLPS	Porur - 679328	Porur	Wandoor	Nilambur	9446407046
Pullengode GMLPS	Pullengode - 676525	Chokkad	Nilambur	Nilambur	9497346602
Pulvetta GLPS	Pulvetta - 676523	Karuvarakundu	Wandoor	Nilambur	9495248184
Santhinagar GLPS	Koorad - 679339	Wandoor	Wandoor	Nilambur	9497660594
Tharish GLPS	Tharish - 676523	Karuvarakundu	Wandoor	Nilambur	9447850978
Thiruvalli GLPS	Thiruvalli - 679348	Thiruvalli	Wandoor	Nilambur	9495622565
Thuvvur GLPS	Thuvvur - 679327	Thuvvur	Wandoor	Nilambur	9496407440
Uthirampoyil GLPS	Pullengode - 676525	Chokkad	Nilambur	Nilambur	9447176405
Vaniyambalam CKAGLPS	Vaniyambalam - 679339	Wandoor	Wandoor	Nilambur	9496841206
		<b>AIDED</b>			
Akkarappuram ALPS	Thuvvur - 679327	Thuvvur	Wandoor	Nilambur	9495741418
Ambalakadavu ALPS	Ambalakadavu - 676525	Kalikavu	Nilambur	Nilambur	9447558460
Ayanakode ALPS	Porur - 679339	Porur	Wandoor	Nilambur	9447175794
Chathankottupuram UMALPS	Chathankottupuram - 679328	Porur	Wandoor	Nilambur	9946443302
Chaiyode MALPS	Kalikavu - 676525	Kalikavu	Nilambur	Nilambur	9446629207
Edappulam AMLPS	Chathankottupuram - 679328	Porur	Wandoor	Nilambur	9447536346
Iringattiri AMLPS	Iringattiri - 676523	Karuvarakundu	Wandoor	Nilambur	9446249343
Kottakunnu ALPS	Porur - 679328	Porur	Wandoor	Nilambur	9846982178
Palakkode ALPS	Punnappala - 679328	Porur	Wandoor	Nilambur	9496286534
Punnappala ALPS	Punnappala - 679328	Thiruvalli	Wandoor	Nilambur	9495011048
Thodikapulam ALPS	Porur - 679328	Porur	Wandoor	Nilambur	9961673095
Thiruvalli ALPS	Pathiriyal - 679348	Thiruvalli	Wandoor	Nilambur	9744173930
Veethanasseril ALPS	Chathankottupuram - 679328	Porur	Wandoor	Nilambur	9961864089
Vellampuram ALPS	Karad - 679339	Wandoor	Wandoor	Nilambur	9947811532

## District Disaster Management Plan - MALAPPURAM 2015

Wandoor MALPS	Wandoor - 679328	Wandoor	Wandoor	Nilambur	9446692694
Wandoor OALPS	Wandoor - 679328	Wandoor	Wandoor	Nilambur	9946685845
		<b>UNAIDE</b>			
Tharish Infant Jesus's School	Tharish - 676523	Karuvarakundu	Wandoor	Nilambur	9747553750
Crescent EMLPS	Chokkad - 679332	Chokkad	Nilambur	Nilambur	9961864021
Nasrathul Islam EMLPS	Pulvatta - 676523	Karuvarakundu	Wandoor	Nilambur	9447678027
		<b>AEO - Edappal (Govt)</b>			
GLPS Alankode	Alankode - 679585	Alankode	Perumbadappa	Ponnani	9400989576
GLPS Chiyapur	Nannamukku - 679575	Alankode	Perumbadappa	Ponnani	9846431801
GLPS Edappal	Edappal - 679576	Edappal	Ponnani	Ponnani	9249276140
GLPS Kaladi	Kaladi - 679582	Thavanur	Ponnani	Ponnani	9744659431
GLPS Kallurma	Nannamukku - 679575	Nannamukku	Perumbadappa	Ponnani	9447444934
GLPS Kololamba	Kololamba - 679576	Edappal	Ponnani	Ponnani	9495232008
GLPS Maravancheri	Kadancheri - 679582	Thavanur	Ponnani	Ponnani	9495204470
GLPS Mookuthala	Mookuthala - 679574	Nannamukku	Perumbadappa	Ponnani	9447672799
GBLPS Mudur	Mudur - 679578	Vattamkulam	Ponnani	Ponnani	9048450625
GLPS Nariparamba	Nariparamba - 679594	Thavanur	Ponnani	Ponnani	9020475480
GMLPS Pallikkara	Nannamukku - 679575	nannamukku	Perumbadappa	Ponnani	9446487671
GLPS Perumparamba	Perumparamba - 679576	Edappal	Ponnani	Ponnani	9809677171
GLPS Polpakkara	Edappal - 679576	Edappal	Ponnani	Ponnani	9995490797
GLPS Sukapuram	Sukapuram - 679576	Vattamkulam	Ponnani	Ponnani	9645244975
GLPS Thuyyam	Edappal - 679576	Edappal	Ponnani	Ponnani	9745441077
GLPS Thrikkanapuram	Ayankalam - 679594	Thavanur	Ponnani	Ponnani	9496364818
GLPS Vadakkummuri	Pidavanur - 679574	Nannamukku	Perumbadappa	Ponnani	9633576102
GMLPS Vadakkummuri	Mookuthala - 679574	Nannamukku	Perumbadappa	Ponnani	9048600945
GJBS Vattamkulam	Vattamkulam - 679578	Vattamkulam	Ponnani	Ponnani	9446330691
		<b>AIDED</b>			
Janatha ALPS Alankode	Alankode - 679585	Alankode	Perumbadappa	Ponnani	9495920467

## District Disaster Management Plan - MALAPPURAM 2015

ALPS Athalur	Athalur - 679573	Thavanur	Ponnani	Ponnani	9946525030
AMLPS Ayilakkad	Ayilakkad - 679576	Edappal	Ponnani	Ponnani	8156994327
AJBS Chekanur	Mudur - 679578	Vattamkulam	Ponnani	Ponnani	9544287743
ALPS Chiyanur	Kokkur - 679591	Alankode	Perumbadappa	Ponnani	9495462746
AMLPS Kadakasseri	Ayankalam - 679594	Thavanur	Ponnani	Ponnani	9633917871
AMLPS Kakkidippuram	Alankode - 679585	Alankode	Perumbadappa	Ponnani	9539610886
AMLPS Kaladi	Kadancheri - 679582	Thavanur	Ponnani	Ponnani	9745888396
AMLPS Kallurma	Nannamukku - 679575	Nannamukku	Perumbadappa	Ponnani	9995884024
AMLPS Kanhiyoor	Mookuthala - 679574	Nannamukku	Perumbadappa	Ponnani	8129118815
AMLPS Kokkur	Kokkur - 679591	Alankode	Perumbadappa	Ponnani	9446512640
AMLPS Kololamba	Kololamba - 679576	Edappal	Ponnani	Ponnani	9037720786
SVJBS Kuttippala	Vattamkulam- 679582	Vattamkulam	Ponnani	Ponnani	9495787773
AMLPS Maniyur	Kaladi - 679582	thavanur	Ponnani	Ponnani	9495452720
GSALPS Nannamukku	Nannamukku - 679575	Nannamukku	Perumbadappa	Ponnani	9746089326
AMLPS Nannamukku South	Nannamukku - 679575	Nannamukku	Perumbadappa	Ponnani	9961270892
AJBS Nellisseri	Sukapuram - 679576	Vattamkulam	Ponnani	Ponnani	9947103901
AMLPS Othalur South	Othalur - 679591	Alankode	Perumbadappa	Ponnani	9645469181
AMLPS Panthavur	Alankode - 679585	Alankode	Perumbadappa	Ponnani	9947311425
AMLPS Perumukku	Alankode - 679585	Alankode	Perumbadappa	Ponnani	9946086476
AMLPS Pookarathara	Kololamba - 679576	Edappal	Ponnani	Ponnani	9744799123
CMCLPS Thalamunda	Edappal - 679576	Edappal	Ponnani	Ponnani	9746288595
AMLPS Thiruthikundu	Perumparamba - 679576	Thavanur	Ponnani	Ponnani	9495136911
ALPS Thrikanapuram	Thrikanapuram - 679573	Thavanur	Ponnani	Ponnani	9895995111
AJBS Udinikkara	Edappal - 679576	Vattamkulam	Ponnani	Ponnani	9349119877
		<b>AIP</b>			
MMLPS Nellisseri	Edappal - 679576	Edappal	Ponnani	Ponnani	9743446662
<b>AEO - Kuttippuram (Govt)</b>					
Athipetta GLPS	Edayur - 676554	Edayur	Kuttippuram	Tirur	

## District Disaster Management Plan - MALAPPURAM 2015

Ayirani GMLPS	Kalpakancheri - 676551	Kalpakancheri	Tanur	Tirur	9446784109
Chellur GLPS	Pazhur - 679571	Kuttippuram	Kuttippuram	Tirur	9747297963
Cheruparamba GLPS	Randathani - 676570	Marakkara	Kuttippuram	Tirur	9745736132
Chottur GLPS	Karippol - 676552	Athavanad	Kuttippuram	Tirur	9895928194
Irimbliyam GWLPS	Irimbliyam - 679572	Irimbliyam	Kuttippuram	Tirur	9846190765
Kallarmangalam GMLPS	Kallarmangalam - 676553	Marakkara	Kuttippuram	Tirur	9497120150
Kalpakancheri GMLPS	Kalpakancheri - 676551	Kalpakancheri	Tanur	Tirur	9895658410
Kalpakancheri GLPS	Kalpakancheri - 676551	Kalpakancheri	Tanur	Tirur	9446691728
Karaikkad GLPS	Karaikkad - 676553	Marakkara	Kuttippuram	Tirur	9747624905
Kattilangadi GLPS	Athavanad - 676310	Athavanad	Kuttippuram	Tirur	9846468804
Kattipparuthi GLPS	Valancheri - 676552	Valancheri	Kuttippuram	Tirur	9895177776
Kanancheri GMLPS	Randathani - 676570	Kalpakancheri	Tanur	Tirur	9539425305
Kulakkad GLPS	Kuttippuram - 679571	Kuttippuram	Kuttippuram	Tirur	9497662046
Kuttippuram GLPS	Kuttippuram - 679571	Kuttippuram	Kuttippuram	Tirur	9447193776
Kuttippuram North GLPS	Kuttippuram - 679571	Kuttippuram	Kuttippuram	Tirur	9495624392
Manhachola GMLPS	Kalpakancheri - 676551	Kalpakancheri	Tanur	Tirur	9446368906
Maniyankad GLPS	Naduvattam - 679592	Kuttippuram	Kuttippuram	Tirur	9400708767
Mankeri GLPS	Irimbliyam - 679572	Irimbliyam	Kuttippuram	Tirur	9847965117
Melmuri GLPS	Marakkara - 676518	Marakkara	Kuttippuram	Tirur	9037914763
Naduvattam GLPS	Naduvattam - 679592	Kuttippuram	Kuttippuram	Tirur	9495710798
Parappuram GMLPS	Kuruka - 676551	Kalpakancheri	Tanur	Tirur	9946890772
Paravannur GMLPS	Kanmanam - 676556	Valavannur	Tanur	Tirur	9447855805
Perumparamba Moodal GLPS	Paikannur - 679590	Kuttippuram	Kuttippuram	Tirur	9656759358
Vadakkumbram GLPS	Vadakkumbram - 676552	Edayur	Kuttippuram	Tirur	9946909266
Valancheri GMLPS	Valancheri - 676552	Valancheri	Kuttippuram	Tirur	9847824985
		<b>AIDED</b>			
Chathankavupara ALPS	Vadakkumbram - 676552	Edayur	Kuttippuram	Tirur	9048352387



## District Disaster Management Plan - MALAPPURAM 2015

Cheloor MMALPS	Punnathala - 676552	Athavanad	Kuttippuram	Tirur	9847491865
Chinakal CMALPS	Randathani - 676570	Kalpakancheri	Tanur	Tirur	9495361480
Edachalam AMLPS	Perassannur - 679588	Kuttippuram	Kuttippuram	Tirur	9946878422
Edayur HALPS	Edayur - 676552	Edayur	Kuttippuram	Tirur	9645760601
Edayur North AMLPS	Edayur - 676552	Edayur	Kuttippuram	Tirur	9744886601
Edayur SVALPS	Edayur - 676552	Edayur	Kuttippuram	Tirur	9048507183
Irimbliyam Ayoob AMLPS	Irimbliyam - 676552	Irimbliyam	Kuttippuram	Tirur	9446822569
Irimbilyam ALPS	Irimbliyam - 676552	Irimbliyam	Kuttippuram	Tirur	9745894007
Kadampuzha ALPS	Kadampuzha - 676553	Marakkara	Kuttippuram	Tirur	9020168541
Karthala ALPS	Thozhuvanur - 676552	Valancheri	Kuttippuram	Tirur	9895915425
Kazhuthallur KSMMLPS	Kuttippuram - 679571	Kuttippuram	Kuttippuram	Tirur	9846630388
Kizhumuri AMLPS	Randathani - 676570	Marakkara	Kuttippuram	Tirur	9446692781
Kodumudi AMLPS	Valiyakunnu - 676552	Irimbliyam	Kuttippuram	Tirur	9946625143
Kolathole AMLPS	Naduvattam - 679592	Kuttippuram	Kuttippuram	Tirur	9495141266
Kulamangalam AMLPS	Valancheri - 676552	Valancheri	Kuttippuram	Tirur	9895927884
Kuttippuram South ALPS	Kuttippuram - 679571	Kuttippuram	Kuttippuram	Tirur	9745251236
Painkannur ALPS	Paikannur - 676552	Kuttippuram	Kuttippuram	Tirur	9447985234
Pakaranellur PMSALPS	Pazhur - 679571	Kuttippuram	Kuttippuram	Tirur	9446627582
Paravannur EMALPS	Kalpakancheri - 676551	Kalpakancheri	Tanur	Tirur	9846544917
Puthanathani AMLPS	Punnathala - 676552	Athavanad	Kuttippuram	Tirur	9847990360
Thozhannur East AMLPS	Randathani - 676570	Kalpakancheri	Tanur	Tirur	9495967624
Thozhannur West AMLPS	Randathani - 676570	Kalpakancheri	Tanur	Tirur	9447536564
Thozhuvanur ALPS	Thozhuvanur - 676552	Valancheri	Kuttippuram	Tirur	9745002232
Thozhuvanur AMLPS	Thozhuvanur - 676552	Valancheri	Kuttippuram	Tirur	9895387024
Vaikathur ALPS	Valancheri - 676552	Valancheri	Kuttippuram	Tirur	9645160598
Valiyakunnu AMLPS	Valiyakunnu - 676552	Irimbliyam	Kuttippuram	Tirur	9846116448
Valiyakunnu HALPS	Valiyakunnu - 676552	Irimbliyam	Kuttippuram	Tirur	9846420556

## District Disaster Management Plan – MALAPPURAM 2015

		<b>AIP</b>			
Puramannur Majlis LPS	Valiyakunnu - 676552	Irimblyam	Kuttippuram	Tirur	
<b>AEO - Parappanangadi</b>					
		<b>GOVT</b>			
Anappadi GLPS	Chettippadi - 676319	Parappanangadi	Thirurangadi	Thirurangadi	9446883309
Kadalundi GFLPS	Kadalundi Nagaram – 673314	Vallikunnu	Thirurangadi	Thirurangadi	9895290305
Melodiparamba GLPS	Velimukku - 676317	Moonniyur	Thirurangadi	Thirurangadi	8089844349
Parappanangadi GMLPS	Chettippadi - 676305	Parappanangadi	Thirurangadi	Thirurangadi	9496406801
Parappanangadi GLPS	Chettippadi - 676305	Parappanangadi	Thirurangadi	Thirurangadi	9847627504
Parappanangadi Town GMLPS	Parappanangadi - 676303	Parappanangadi	Thirurangadi	Thirurangadi	9947384410
Parappanangadi GFLPS	Chettippadi - 676305	Parappanangadi	Thirurangadi	Thirurangadi	9526021299
Puthan Kadappuram GMLPS	Parappanangadi - 676303	Parappanangadi	Thirurangadi	Thirurangadi	9446468910
Thirurangadi GMLPS	Thirurangadi - 676306	Thirurangadi	Thirurangadi	Thirurangadi	9947350260
Thirurangadi GLPS	Thirurangadi - 676306	Thirurangadi	Thirurangadi	Thirurangadi	9895267795
Vallikunnu GLPS	Vallikunnu - 676312	Vallikunnu	Thirurangadi	Thirurangadi	9747503660
Velimukku GMLPS	Velimukku - 676317	Moonniyur	Thirurangadi	Thirurangadi	9847007787
Venniyur GLPS	Chullippara - 676508	Thirurangadi	Thirurangadi	Thirurangadi	9605210997
		<b>AIDED</b>			
Ariyallur AMLPS	Ariyallur - 676312	Vallikunnu	Thirurangadi	Thirurangadi	9496242309
Ariyallur East ALPS	Ariyallur - 676312	Vallikunnu	Thirurangadi	Thirurangadi	9744735131
Ariyallur MVALPS	Ariyallur - 676312	Vallikunnu	Thirurangadi	Thirurangadi	4942473254
Chelembra AMLPS	Chelembra - 673634	Chelembra	Kondotty	Thirurangadi	9388071148
Chernur AMLPS	Velimukku - 676317	Moonniyur	Thirurangadi	Thirurangadi	9947465990
Chullippara AMLPS	Chullippara - 676508	Thirurangadi	Thirurangadi	Thirurangadi	9744688002
Elannummal AMLPS	Pulliparamba - 673634	Chelembra	Kondotty	Thirurangadi	9495456236
Kachadi PMSALPS	Venniyur - 676508	Thirurangadi	Thirurangadi	Thirurangadi	4942402256
Kalathingalpara AMLPS	Moonniyur - 676311	Moonniyur	Thirurangadi	Thirurangadi	9946199500

## District Disaster Management Plan - MALAPPURAM 2015

Kaliyattumukku AMLPS	Moorniyur - 676311	Moorniyur	Thirurangadi	Thirurangadi	9496241911
Keezhayil MMLPS	Vallikkunnu North - 676317	Vallikunnu	Thirurangadi	Thirurangadi	9846166089
Kodakkad KHMMAMLPS	Kodakkad - 676319	Vallikunnu	Thirurangadi	Thirurangadi	9847373750
Kolakattuchali ALPS	Kolakattuchali - 673634	Chelembra	Kondotty	Thirurangadi	9446351094
Kottanthala AMLPS	Ullanam - 676303	Parappanangadi	Thirurangadi	Thirurangadi	4942414960
Neduva South AMLPS	Neduva - 676303	Parappanangadi	Thirurangadi	Thirurangadi	9446642764
Palathingal AMLPS	Ullanam - 676303	Parappanangadi	Thirurangadi	Thirurangadi	9746875007
Pantharangadi AMLPS	Pantharangadi - 676306	Thirurangadi	Thirurangadi	Thirurangadi	4942469064
Parappanangadi BEMLPS	Parappanangadi - 676303	Parappanangadi	Thirurangadi	Thirurangadi	9496364578
Perumthodipadam AMLPS	Pulliparamba 673634	Chelembra	Kondotty	Thirurangadi	4832890407
Pullikunnu ALPS	Chelembra - 673634	Chelembra	Kondotty	Thirurangadi	9947254960
Paruthikad ALPS	Vallikunnu - 676312	Vallikunnu	Thirurangadi	Thirurangadi	9446036316
Thrikulam AMLPS	Thirurangadi - 676306	Thirurangadi	Thirurangadi	Thirurangadi	4942462194
Vallikkunnu Navajeevan ALPS	Vallikunnu - 676312	Vallikunnu	Thirurangadi	Thirurangadi	9995219238
Vallikunnu Sastha ALPS	Vallikunnu - 676312	Vallikunnu	Thirurangadi	Thirurangadi	9495497648
		<b>UNAIDED</b>			
Parappanangadi AKNMLPS	Parappanangadi - 676303	Thirurangadi	Thirurangadi	Thirurangadi	
		<b>AEO - Ponnani (Govt)</b>			
Kadavanad GLPS	Kadavanad - 679586, Ponnani South	Ponanni(M)	Ponnani	Ponnani	9544180165
Kanhiramukku GLPS	Kanhiramukku - 679584	Marancheri	Perumbadappa	Ponnani	9846686307
Ponnani GFLPS	Ponnani Nagaram - 679583	Ponnani(M)	Ponnani	Ponnani	9446428122
Ponnani Town GMLPS	Ponnani Nagaram - 679583	Ponnani(M)	Ponnani	Ponnani	9846202792
Purang GLPS	Purang - 679584, Via Kanhiramukku	Marancheri	Perumbadappa	Ponnani	9995964849
Puthuponnani GFLPS	Ponnani South - 679586	Ponnani(M)	Ponnani	Ponnani	9745441077
Theyyangad GLPS	Ponnai - 679577	Ponnani(M)	Ponnani	Ponnani	9495623775
Veliyancode New GLPS	Veliyancode - 679579	Veliyancode	Perumbadappa	Ponnani	9846052515

## District Disaster Management Plan - MALAPPURAM 2015

Veliyancode Gramam GLPS	Gramam - 679579, Veliancode Via	Veliyancode	Perumbadappa	Ponnani	9496467716
Veliyancode GFLPS	Veliyancode - 679579	Veliyancode	Perumbadappa	Ponnani	9446896956
Veliyancode GMLPS	Pazhanji - 679579 Veliancode Via	Veliyancode	Perumbadappa	Ponnani	9745288375
Velleri GLPS	Ponnani - 679577	Ponnani(M)	Ponnani	Ponnani	9846109209
		<b>AIDED</b>			
Biyyam AMLPS	Biyyam - 679585	Ponnani(M)	Ponnani	Ponnani	9846975825
Chennamangalam ALPS	Eramangalam - 679587	Veliyancode	Perumbadappa	Ponnani	9633703511
Cheruvallur South AMLPS	Perumbadappa - 679580	Perumpadappa	Perumbadappa	Ponnani	9249342494
Eramangalam ALPS	Eramangalam - 679587	Veliyancode	Perumbadappa	Ponnani	9447513774
Eramangalam UMMLPS	Eramangalam - 679587	Veliyancode	Perumbadappa	Ponnani	9746972667
Ezhuvathiruthi ALPS	Ponnani - 679577	Ponnani(M)	Ponnani	Ponnani	9745489968
Iswaramangalam KEALPS	Iswaramangalam - 679577 Via Tavanur	Ponnani(M)	Ponnani	Ponnani	9746791423
Karukathuruthi AMLPS	Kadavanad - Ponnani South P.O, 679586.	Ponnani(M)	Ponnani	Ponnani	9895999653
Karakkad AMLPS	Kanhiramukku - 679584	Marancheri	Perumpadappa	Ponnani	9995613568
Kodathur AMLPS	Ayirur - 679580	Perumpadappa	Perumpadappa	Ponnani	9446027064
Marancheri AMUMLPS	Marancheri - 679581	Marancheri	Perumpadappa	Ponnani	9895837927
Palapetty AMLPS	Palapetty - 679579	Perumpadappa	Perumpadappa	Ponnani	9497804796
Palapetty South AMLPS	Palapetty - 679580	Perumpadappa	Perumpadappa	Ponnani	9745862771
Pallapuram ALPS	Kadavanad - 679586	Ponnani(M)	Ponnani	Ponnani	9946640431
Panampad West AMLPS	Purang - 679584	Marancheri	Perumpadappa	Ponnani	9995150642
Parichakam AMLPS	Marancheri - 679581	Marancheri	Perumpadappa	Ponnani	9495385465
Perumpadappa AMLPS	Perumpadappa - 679580	Perumpadappa	Perumpadappa	Ponnani	9539814625
Perumpadappa MARMLPS	Perumpadappa - 679580	Perumpadappa	Perumpadappa	Ponnani	9497653024
Ponnani New LPS	Ponnani - 679577	Ponnani(M)	Ponnani	Ponnani	0494-2663700

## District Disaster Management Plan - MALAPPURAM 2015

Purang ALPS	Purang - 679584, Kanhiramukku Via	Marancheri	Perumpadappa	Ponnani	9846455102
Puthiyiruthi AMLPS	Veliyancode - 679579	Perumpadappa	Perumpadappa	Ponnani	9847211728
Puthuponnani ALPS	Ponnani South - 679586	Ponnani(M)	Ponnani	Ponnani	9745411575
Thamalasseri AMLPS	Marancheri - 679581	Marancheri	Perumpadappa	Ponnani	9995249870
Vadamukku AMLPS	Marancheri - 679581	Marancheri	Perumpadappa	Ponnani	9446760756
		<b>UNAIDED</b>			
Marancheri Azhar EM LPS	Marancheri - 679581	Marancheri	Perumpadappa	Ponnani	0494-2675156
		<b>AEO - Tanur - (Govt)</b>			
Cherumukku GMLPS	Cherumukku - 676306	Nannambra	Thirurangadi	Thirurangadi	2483599
Cheruvannur GMLPS	Paramangalady - 676551	Valavannur	Tanur	Tirur	9645125749
Edakadappuram GMLPS	Tanur - 676302	Tanur	Tanur	Tirur	2444068
Iringavoor GMLPS	Iringavoor - 676103	Cheriyamundam	Tanur	Tirur	9747624905
Klari West GLPS	Edarikode - 676501	Perumanna Klari	Tanur	Tirur	9744853030
Kanmanam GLPS	Kanmanam - 676556	Valavannur	Tanur	Tirur	9745156004
K.Puram GLPS	K.Puram - 676307	Tanalur	Tanur	Tirur	2110177
Korad GMLPS	Ozhur - 676313	Ozhur	Tanur	Tirur	9847710388
Kuttippala GMLPS	Kuttippala - 676501	Perumanna Klari	Tanur	Tirur	9446348090
Manalipuzha GMLPS	Omachapuzha - 676320	Ozhur	Tanur	Tirur	9633195374
Ozhur GLPS	Ozhur - 676313	Ozhur	Tanur	Tirur	9496804142
Nannambra GLPS	Theyyalingal - 676320	Nannmbra	Thirurangadi	Thirurangadi	9961974203
Panangattur GMLPS	Panangattur - 676302	Tanur	Tanur	Tirur	9746640245
Parapputhadam GMLPS	Cheriyamundam - 676111	Cheriyamundam	Tanur	Tirur	9847329606
Pariyapuram GLPS	Pariyapuram - 676302	Tanur	Tanur	Tirur	2110671
Rayirimangalam GLPS	Tanur - 676302	Tanur	Tanur	Tirur	9995983481
Ponmundam South GMLPS	Ponmundam - 676106	Cheriyamundam	Tanur	Tirur	9895378107
Puthiyakadppuram North GMLPS	Tanur - 676302	Tanur	Tanur	Tirur	9846170464

## District Disaster Management Plan – MALAPPURAM 2015

Rayirimangalam East GLPS	Tanur - 676302	Tanur	Tanur	Tirur	9946681698
Rayirimangalam GMLPS	Tanur - 676302	Tanur	Tanur	Tirur	9633381526
Tanur GLPS	Tanur - 676302	Tanur	Tanur	Tirur	9746640529
Tanur North GMLPS	Tanur - 676302	Tanur	Tanur	Tirur	9495740358
Thalakadathur GMLPS	Thalakadathur - 676103	Cheriyamundam	Tanur	Tirur	9995980804
Thiruthi GMLPS	Kodinhi - 676309	Nannambra	Thirurangadi	Thirurangadi	9744497627
Valavannur GMLPS	Valavannur - 676555	Valavannur	Tanur	Tirur	9846884007
		<b>AIDED</b>			
Adrisseri AMLPS	Adrisseri - 676106	Ponmundam	Tanur	Tirur	9495547364
Aloor AMLPS	Kanmanam - 676556	Valavannur	Tanur	Tirur	9387098144
Ayyaya AMLPS	Ozhur - 676313	Ozhur	Tanur	Tirur	9446395388
Cheerankadappuram AMLPS	Tanur - 676302	Tanur	Tanur	Tirur	9895296536
Cheriyamundam AMLPS	Cheriyamundam - 676111	Cheriyamundam	Tanur	Tirur	9349881970
Cheruvannur AMLPS	Parammal Angadi - 676551	Valavannur	Tanur	Tirur	9446906693
Chilavil West AMLPS	Adrisseri - 676106	Ponmundam	Tanur	Tirur	9946630070
Chilavil AMLPS	Ponmundam - 676106	Ponmundam	Tanur	Tirur	9847423423
Chungathupalam AMLPS	Kanmanam - 676556	Valavannur	Tanur	Tirur	9846340249
Eranellur AMLPS	Ozhur - 676313	Ozhur	Tanur	Tirur	9847448030
Iringavoor North AMLPS	Iringavoor - 676103	Cheriyamundam	Tanur	Tirur	9605027070
Ittilakkal AMLPS	Ponmundam - 676106	Ponmundam	Tanur	Tirur	9387723524
Kaduvallur AMLPS	Kodinhi - 676309	Nannambra	Thirurangadi	Thirurangadi	9387723524
Kallathichira AMLPS	Parammal Angadi - 676551	Valavannur	Tanur	Tirur	9745239533
Kanmanam North AMLPS	Kanmanam - 676556	Valavannur	Tanur	Tirur	9745116268
Klari AMLPS	Klari - 676501	Perumanna Klari	Tanur	Tirur	9847988723
Kalri Moochikkal AMLPS	Kuttippala - 676501	Perumanna Klari	Tanur	Tirur	9947557060
Klari Puthur AMLPS	Karuka - 676551	Perumanna Klari	Tanur	Tirur	9947439292
Korangath AMLPS	Niramaruthur - 676109	Niramaruthur	Tanur	Tirur	9961933022
Kormanthala AMLPS	Tanur - 676302	Tanur	Tanur	Tirur	9605415789

## District Disaster Management Plan - MALAPPURAM 2015

Kozhichena AMLPS	Valakulam - 676508	Perumanna Klari	Tanur	Tirur	9249209831
Kundoor Naduveetil AMLPS	Nannmbra - 676320	Nannmbra	Thirurangadi	Thirurangadi	9447680433
Nettan Chola AMLPS	Valavannur - 676555	Valavannur	Tanur	Tirur	9846944208
K.Puram NMALPS	K. Puram - 676307	Thanalur	Tanur	Tirur	9946475816
Omachapuzha AMLPS	Omachapuzha - 676320	Ozhur	Tanur	Tirur	9633021734
Pakara AMLPS	Tanalur - 676307	Thanalur	Tanur	Tirur	9447768727
Panakkathayam AMLPS	Kodinhi - 676309	Nannambra	Thirurangadi	Thirurangadi	9447334365
Pathampad AMLPS	Niramaruthur - 676109	Niramaruthur	Tanur	Tirur	9645603028
Perumanna AMLPS	Valakulam - 676508	Perumanna Klari	Tanur	Tirur	9745321745
Ponmundam North AMLPS	Ponmundam - 676106	Ponmundam	Tanur	Tirur	9745676029
Puthentheru ALPS	K. Puram - 676307	Tanalur	Tanur	Tirur	9846154858
Puthunkulangara ALPS	K. Puram - 676307	Tanalur	Tanur	Tirur	9895502404
Thalakkadathur North AMLPS	Thalakkadathur - 676103	Cheriyamundam	Tanur	Tirur	9946139599
Thalakkottur AMLPS	Ozhur - 676313	Ozhur	Tanur	Tirur	9946456411
Tanalur AMLPS	Tanalur - 676307	Tanalur	Tanur	Tirur	9846282361
Valavannoor North AMLPS	Valavannur - 676555	Valavannur	Tanur	Tirur	96455754260
Vallikanhiram AMLPS	Niramaruthur - 676109	Niramaruthur	Tanur	Tirur	9349467754
Varanakkara AMLPS	Kanmanam - 676556	Valavannur	Tanur	Tirur	9847134393
Velliyampuram AMLPS	Velliyampuram - 676320	Nannambra	Thirurangadi	Thirurangadi	9744663076
		<b>UNAIDED</b>			
Vailathur Al Ameen EMLPS	Ponmundam - 676106	Ponmundam	Tanur	Tirur	
		<b>AEO - Tirur (Govt)</b>			
Annara GLPS	Tirur - 676101	Tirur(M)	Tirur	Tirur	9495710803
Angadi GLPS B.P	B.P. Angadi - 676102	Thalakkad	Tirur	Tirur	9446631746
Edakkulam GMLPS	Thirunavaya - 676301	Thirunavaya	Tirur	Tirur	9387497391
Kaithakkara GMLPS	Vairankode - 676301	Thirunavaya	Tirur	Tirur	9746594843
Kuttayi North GMLPS	Kuttayi - 676562	Mangalam	Tirur	Tirur	9745725172
Kuttayi South GMLPS	Kuttayi - 676562	Mangalam	Tirur	Tirur	9048224860

## District Disaster Management Plan - MALAPPURAM 2015

Mangalam GMLPS	Mangalam - 676561	Mangalam	Tirur	Tirur	9048866441
Mangattiri GLPS	Mangattiri - 676105	Thalakkad	Tirur	Tirur	9961862066
Muttannur GMLPS	Muttannur - 676561	Purathur	Tirur	Tirur	9847135130
Pachattiri GMLPS	Pachattiri - 676105	Vettam	Tirur	Tirur	9446455779
SouthPallar GMLPS	Vairankode - 676301	Thirunavaya	Tirur	Tirur	9745929481
Purathur GWLPS	Purathur - 676102	Purathur	Tirur	Tirur	9142037292
Thekkankuttur GLPS	Thekkankuttur - 676551	Thalakkad	Tirur	Tirur	9947845165
Thekkummuri GLPS	Thekkummuri - 676105	Tirur(M)	Tirur	Tirur	9846759518
Thiruthi GLPS	Codacal - 676101	Thirunavaya	Tirur	Tirur	9895941128
Thrikandiyur GLPS	Thrikandiyur - 676101	Tirur(M)	Tirur	Tirur	9497344160
Valiya Parappur GMLPS	Alathiyur - 676101	Thirunavaya	Tirur	Tirur	9846787811
Vettam Pallippuram GMLPS	Chamravattam - 676110	Thriprangode	Tirur	Tirur	9947013214
		<b>AIDED</b>			
Alathiyur AMLPS	Alathiyur - 676102	Thriprangode	Tirur	Tirur	9495063911
Alathiyur VVLPS	Alathiyur - 676102	Thriprangode	Tirur	Tirur	9037124570
Alathiyur TIMLPS	Alathiyur - 676102	Thriprangode	Tirur	Tirur	9946157643
Annara AMLPS	Tirur - 676101	Tirur	Tirur	Tirur	9048672646
Changampally AMLPS	Thirunavaya - 676301	Thirunavaya	Tirur	Tirur	9446154605
Chennara AMLPS	Chennara - 676561	Mangalam	Tirur	Tirur	9496363804
Cheriyaparapur AMLPS	Codacal - 676108	Triprangode	Tirur	Tirur	9496250331
Ettirikadavu AMLPS	Tirur - 676101	Tirur	Tirur	Tirur	8086657869
Kaimalasseri AMLPS	Triprangode - 676108	Thriparangode	Tirur	Tirur	9496450324
Kainikkara AMLPS	Poillissery - 676102	Thriparangode	Tirur	Tirur	9048308315
Kaithavalappa AMLPS	Tirur - 676101	Tirur	Tirur	Tirur	9446468090
Kalur ALPS	Puthupally - 676102	Purathur	Tirur	Tirur	9605414696
Karathur VPLS	Codacal - 676108	Thirunavaya	Tirur	Tirur	9495231285
Konnallur AMLPS	Ananthavur - 676301	Thirunavaya	Tirur	Tirur	9746141477



## District Disaster Management Plan - MALAPPURAM 2015

Kott RJAMLPS	Tirur - 676101	Tirur(M)	Tirur	Tirur	9446394760
Kumaramangalam AMLPS	Tirur - 676101	Tirur(M)	Tirur	Tirur	9497824212
Kuttayi North IIMLPS	Kuttayi - 676562	Mangalam	Tirur	Tirur	9497343226
Kuttur DSLPS	Thekkankuttur - 676551	Thalakkad	Tirur	Tirur	9446671133
Mangalam ALPS	Mangalam - 676561	Mangalam	Tirur	Tirur	8129661952
Mangalam AMLPS	Mangalam - 676561	Mangalam	Tirur	Tirur	9745839205
Muthur Hills AMLPS	Tirur - 676101	Tirur	Tirur	Tirur	9387681182
Muthur AMLPS	Tirur - 676101	Tirur	Tirur	Tirur	9446247198
Panampalam AMLPS	Tirur - 676101	Tirur	Tirur	Tirur	9447408111
Pariyapuram AMLPS	Pachattiri - 676105	Vettam	Tirur	Tirur	9605222940
Perinthallur AVLPS	Vettam Pallippuram - 676102	Thriprangode	Tirur	Tirur	9446164259
Poilisseri AMLPS	Poilisseri - 676102	Thriprangode	Tirur	Tirur	9495165291
Pookayil AMLPS	Pookayil Bazar - 676 101	Tirur	Tirur	Tirur	9495291818
Porur ALPS	Pookayil Bazar - 676 101	Tirur	Tirur	Tirur	9447523219
Puthupalli Sastha ALPS	Puthupally - 676102	Purathur	Tirur	Tirur	9746511456
Pullooni AMLPS	Mangalam - 676561	Mangalam	Tirur	Tirur	9539388363
Pullur AMLPS	Thekkankuttur - 676102	Thalakkad	Tirur	Tirur	9446334831
Purathur DVALPS	Purathur - 676102	Purathur	Tirur	Tirur	9846969106
Thekkankuttur AMLPS	Vengalur - 676102	Purathur	Tirur	Tirur	9497672592
Thevalappuram PKUMLPS	B.P. Angadi - 676102	Thalakkad	Tirur	Tirur	9895019010
Thirunavaya AMLPS	Thirunavaya - 676301	Thalakkad	Tirur	Tirur	9895773367
Tirur ALPS	Pookayil Bazar - 676107	Tirur	Tirur	Tirur	9895478592
Tirur AMLPS	Tirur - 676101	Tirur	Tirur	Tirur	9846753806
Thriprangode ALPS	Thriprangode - 676108	Thriprangode	Tirur	Tirur	9895592337
Thriparangode AMLPS	Thriparangode - 676108	Thriprangode	Tirur	Tirur	9847270526
Vakkad Kadappuram AMLPS	Vakkad - 676502	Vettam	Tirur	Tirur	9446157995
Valamaruthur AMLPS	Kavanchery - 676561	Mangalam	Tirur	Tirur	9446671236

## District Disaster Management Plan - MALAPPURAM 2015

Vettam TIMLPS	Vettam - 676102	Vettam	Tirur	Tirur	9496363786
		<b>UNAIDED</b>			
Tirur Fathimamatha EM LPS	Tirur - 676101	Tirur(M)	Tirur	Tirur	9495710756
		<b>AIP</b>			
Vettam AHMLPS	Vettam - 676102	Vettam	Tirur	Tirur	9946242824
Parannakkad JMLPS	Tirur - 676101	Tirur	Tirur	Tirur	9744429525
Kuttayi LPS	Kuttayi - 676562	Mangalam	Tirur	Tirur	9846779005
Tirur JTI EMLPS	Tirur - 676101	Tirur	Tirur	Tirur	9895485331
Paravanna JSSEMLPS	Paravanna - 676502	Vettam	Tirur	Tirur	9947951251
		<b>AEO – Vengara (Govt)</b>			
Cherur GMLPS	Cherur - 676304	Kannamangalam	Vengara	Thirurangadi	9446239830
Cherukunnu GMLPS	Othukungal - 676503	Othukungal	Vengara	Thirurangadi	9142430095
C.U. Campus GMLPS	Thenhippalam - 673636	Thenhippalam	Thirurangadi	Thirurangadi	9495787594
Edakkaparamba GMLPS	Kannamangalam - 676318	Kannamangalam	Vengara	Thirurangadi	9048744760
Iringallur GMLPS	Iringallur76304	parappur	Vengara	Thirurangadi	9847571188
Kannamangalam GLPS	Kannamangalam - 676318	Kannamangalam	Vengara	Thirurangadi	9497824062
Klari GLPS	Edarikode - 676501	Edarikode	Vengara	Thirurangadi	9846861771
Kilinakode GLPS	Cherur - 676304	Kannamangalam	Vengara	Thirurangadi	9288088794
Koomanna GMLPS	Olakkara - 676303	Peruvallur	Thirurangadi	Thirurangadi	9496243323
Koyappa GMLPS	Thenhippalam - 673636	Thenhippalam	Thirurangadi	Thirurangadi	9495740358
Kodalikundu GLPS	Oorakam Kizhmuri - 676515	Oorakam	Malappuram	Thirurangadi	9895206164
Mattathur GMLPS	Othukungal - 676503	Othukungal	Vengara	Thirurangadi	9947372014
Mampuram GMLPS	Mampuram - 676303	AR Nagar	Vengara	Thirurangadi	9447411373
GMLPS Oorakam Kizhumuri	Oorakam Kizhumuri - 676515	Oorakam	Malappuram	Thirurangadi	9288909306
Nottappuram GLPS	Oorakam Melmuri - 676515	Oorakam	Malappuram	Thirurangadi	9288907306
Oorakam Melmuri GMLPS	Oorakam Melmuri - 676515	Oorakam	Malappuram	Thirurangadi	9746091829
Oorakam Melmuri GLPS	Oorakam Melmuri - 67615	Oorakam	Malappuram	Thirurangadi	9846219865

## District Disaster Management Plan - MALAPPURAM 2015

Oorakam Kizhumuri GLPS	Oorakam Kizhumuri - 676515	Oorakam	Malappuram	Thirurangadi	9995861088
Olakara GLPS	Olakara - 676306	Peruvallur	Thirurangadi	Thirurangadi	9895813421
Parambilpeedika GLPS	Parambil Peedika - 673636	Peruvallur	Thirurangadi	Thirurangadi	9946605309
Peruvallur GLPS	Peruvallur - 676638	Peruvallur	Thirurangadi	Thirurangadi	491364
Puthur GMLPS	Puthur - 676503	Othukungal	Vengara	Thirurangadi	9446394074
Pukayur GLPS	Olakara - 676303	AR Nagar	Vengara	Thirurangadi	463233
Thattancherimala GLPS	Kooriyad - 676303	Vengara	Vengara	Thirurangadi	9496909258

### LIST OF UP SCHOOLS IN MALAPPURAM

Name of School	Address with Pincode	Name of Panchayath/ Municipality/ Corporation	Block	Taluk	Phone No.
<b>AEO - Areacode (Govt)</b>					
Areacode GMUPS	Areacode - 673639	Areacode	Areacode	Eranad	0483 2851655
Chengara GUPS	Irivetty - 673639	Kavannur	Areacode	Eranad	04832796646
Chundathumpoyil GUPS	Panampilavu - 673639	Urangattiri	Areacode	Eranad	04832759378
Moorkanad GUPS	Urangattiri - 673639	Urangattiri	Areacode	Eranad	04832844755
Mundampara GMUPS	Ugraparam - 673639	Areacode	Areacode	Eranad	04832863201
Odakkayam GUPS	Vettilappara - 673639	Urangattiri	Areacode	Eranad	04832759867
Perakkamanna GMUPS	Perakkamanna - 676541	Edavanna	Wandoor	Eranad	04832703919
Thuvakkad GMUPS	Pannippara - 676541	Edavanna	Wandoor	Eranad	04832702541
Maithra GUPS	Maithra - 673639	Urangattiri	Areacode	Eranad	04832844886
Vadasseri GUPS	Pannippara - 673639	Kavannur	Areacode	Eranad	0483231223
Vettilappara GUPS	Vettilappara - 673639	Urangattiri	Areacode	Eranad	04832759410
<b>AIDED</b>					
Kozhakottur AUPS	Areacode - 673639	Areacode	Areacode	Eranad	9349759164
Pathanapuram MKKHEMAUPS	Kizhuparamba - 673639	Kizhuparamba	Areacode	Eranad	9446244396

## District Disaster Management Plan - MALAPPURAM 2015

Therattammal AMUPS	Urangattiri - 673639	Urangattiri	Areacode	Eranad	9946922199
Kavannur VAUPS	Kavannur - 673639	Kavannur	Areacode	Eranad	9895886870
<b>UNAIDED</b>					
Valillapuzha Jyothidhara UPS	Areacode - 673639	Kizhuparamba	Areacode	Eranad	4832859918
<b>AIP</b>					
Kizhakkechathallur JMUPS	Chathallur - 676541	Edavanna	Wandoor	Eranad	9946448306
Kuniyil Al Anwar UPS	Kizhuparamba - 673639	Kizhuparamba	Areacode	Eranad	9495575471
Elayur MAOUPS	Iruvetty - 673639	Kavannur	Areacode	Eranad	9846901977
<b>AEO - Kizhisseri (Govt)</b>					
Cheacode GUPS	Cheacode - 673645	Cheecode	Areacode	Eranad	2728555
Kizhisseri GMUPS	Kuzhimanna - 673641	Kuzhimanna	Areacode	Eranad	2754599
Kadungallur GUPS	Puliyacode - 673641	Kuzhimanna	Areacode	Eranad	2755056
<b>AIDED</b>					
Kizhisseri Ganapath UPS	Kuzhimanna - 673641	Kuzhimanna	Areacode	Eranad	2755700
Pulayacode AUPS	Akkaparamba - 673641	Kuzhimanna	Areacode	Eranad	2757650
Olamathil PMSA MAUPS	Olamathil - 673642	Pulpatta	Areacode	Eranad	2820988
Thottekkad AUPS	Pulpata - 676126	Pulpatta	Areacode	Eranad	2820633
Thripanachi, AUPS	Thripanachi - 673641	Cheacode	Areacode	Eranad	2820755
Mundakkal AUPS	Mundakkal - 673645	Cheacode	Areacode	Eranad	9447842454
Mundakkulam CHMKMUPS	Muthuparamba - 673638	Cheacode	Areacode	Eranad	2716420
Omanoor UAHMUPS	Omanor - 673645	Cheacode	Areacode	Eranad	2828888
Thavanur MUPS	Thavanur - 673641	Cheacode	Areacode	Eranad	9656746776
Vavoor MHMAUPS	Cheacode - 673645	Cheacode	Areacode	Eranad	2728640
Vilayil Parappur VPAUPS	Vilayil - 673652	Cheacode	Areacode	Eranad	3296471
<b>AIP</b>					
Mundamparamba Al Ansar UPS	Puliyacode - 673641	Kuzhimanna	Areacode	Eranad	9605967994
<b>AEO - Kondotty (Govt)</b>					
Arimbra GMUPS	Arimbra - 673638	Morayur	Malappuram	Eranad	2771322

## District Disaster Management Plan - MALAPPURAM 2015

Chirayil GMUPS	Chirayil - 673638	Nediyiruppu	Kondotty	Eranad	2714211
Chaliyappuram GUPS	Cheruvayoor - 673645	Vazhakkad	Kondotty	Eranad	2725410
Kondotty GMUPS	Kondotty - 673638	Kondotty	Kondotty	Eranad	2710469
Neerad GUPS	Muthuvallur - 673638	Kondotty	Kondotty	Eranad	9496845911
Ozhukur GMUPS	Ozhukur - 676313	Morayur	Malappuram	Eranad	2756611
Vazhakkad GMUPS	Vazhakkad - 673640	Vazhakkad	Kondotty	Eranad	2724750
		<b>AIDED</b>			
Akkode Virippadam AMUPS	Karumarakkad - 673640	Vazhakkad	Kondotty	Eranad	4953744383
Azhinhilam AUPS	Azhinhilam - 673654	Vazhayur	Kondotty	Eranad	2830077
Aroor AMUPS	Olavattur - 673638	Pulikkal	Kondotty	Eranad	2833001
Cherukavu AMUPS	Cherukavu - 673637	Cherukavu	Kondotty	Eranad	9846819260
Cheruvayur Mina AMUPS	Vazhakkad - 673640	Vazhakkad	Kondotty	Eranad	9946166262
Cherumittam PTMAMUPS	Valiyaparamba - 673637	Pulikkal	Kondotty	Eranad	2790075
Cheruvattur MIAMUPS	Vazhakkad - 673640	Vazhakkad	Kondotty	Eranad	2724013
Nediyiruppu AUPS Devadar	Nediyiruppu - 673638	Nediyiruppu	Kondotty	Eranad	9895366976
Elamaram BTM OUPS	Vazhakkad - 673638	Vazhakkad	Kondotty	Eranad	9495242337
Kozhippuram AMUPS	Pallikkal - 673653	Pallikkal	Kondotty	Thirurangadi	4942404477
Kumminipparamba AMUPS	Karippur - 673647	Pallikkal	Kondotty	Thirurangadi	2714110
Mongam AMUPS	Mongam - 673642	Morayur	Malappuram	Eranad	2772820
Karad Padma AUPS	Karadu Paramba - 673010	Vazhayur	Kondotty	Eranad	2720221
Pallikkal AMUPS	Pallikkal - 673653	Pallikkal	Kondotty	Thirurangadi	2791512
Pengad BTM AMUPS	Puthucode - 673633	Cherukavu	Kondotty	Eranad	9744892477
Peringavu AUPS	Puthucode - 673637	Cherukavu	Kondotty	Eranad	9544103253
Puthur Pallikkal AMUPS	Puthur Pallikkal - 673636	Pallikkal	Kondotty	Thirurangadi	4942402738
Valiyaparamba IAUPS	Valiyaparamba - 673637	Pulikkal	Kondotty	Eranad	2794307
Vennayur AUPBS	Ayikkarappadi - 672637	Cherukavu	Kondotty	Eranad	2791882
		<b>UNAIDED</b>			
Vazhakkad CHM KMUPS (AIP)	Vazhakkad - 676340	Vazhakkad	Kondotty	Eranad	2727999

## District Disaster Management Plan - MALAPPURAM 2015

Thurakkal Al Hidayath EM School	Thurakkal - 673638	Kondotty	Kondotty	Eranad	0483-2714005
<b>AEO - Malappuram Govt</b>					
Chemmankadavu GMUPS	Kodur - 676504	Kodur	Mankada	Perintalmna	2868509
Irumbuzhi GMUPS	Irumbuzhi - 676513	Anakayam	Malappuram	Eranad	3294976
Kottakkal GUPS	Kottakkal - 676503	Kottakkal	Malappuram	Tirur	2745952
Kottakkal GMUPS	Kottakkal - 676503	Kottakkal	Malappuram	Tirur	2744181
Melmuri GMUPS	Melmuri - 676514	Malappuram(M)	Malappuram	Eranad	273400
Muthiriparamba GUPS	Pookottur - 676517	Pookottur	Malappuram	Eranad	2775100
Ponmala GUPS	Ponmala - 676528	Ponmala	Malappuram	Tirur	2753700
<b>AIDED</b>					
Alpattakulamba PKMUPS	Kodur - 676504	Kodur	Mankada	Perintalmna	964594710
Chappanangadi BMMUPS	Chappanangadi - 676503	Ponmala	Malappuram	Tirur	9745517565
Kodur West AMUPS	Kodur - 676504	Kodur	Mankada	Perintalmna	9747892080
Kooriyad AMUPS	Indianoor - 676503	Ponmala	Malappuram	Tirur	706099
Malappuram AUPS	Malappuram - 676505	Malappuram(M)	Malappuram	Eranad	2735736
Mangattupulam AMUPS	Kodur - 676504	Kodur	Mankada	Perintalmna	9446636548
Mannazhi AUPS	Chengottur - 676503	Ponmala	Malappuram	Tirur	2705972
Munduparamba AMUPS	Munduparamba - 676509	Malappuram(M)	Malappuram	Eranad	2739809
Panakkad MUAUPS	Pattarakadavu - 676519	Malappuram(M)	Malappuram	Eranad	2738019
Perimbalam CAUPS	Perimbalam - 676509	Anakayam	Malappuram	Eranad	8129960940
Pookottur AUPS	Pookottur - 676517	Pookottur	Malappuram	Eranad	9447334264
Ummathur AMUPS	Pazhamallur - 676506	Kodur	Mankada	Perintalmna	6450542
Valluvambrum AMUPS	Valluvambrum - 676551	Pookottur	Malappuram	Eranad	772491
<b>UNAIDED</b>					
Pookunnu Davath EM School	Ponmala - 676528	Ponmala	Malappuram	Eranad	
<b>AEO - Mankada (Govt)</b>					
Koottilangadi GUPS	Koottilangadi - 679324	Koottilangadi	Mankada	Perintalmna	4933285353

## District Disaster Management Plan – MALAPPURAM 2015

Mankada GMUPS	Kottil – 679324	Mankada	Mankada	Perintalmna	238219
Mankada Pallippuram GUPS	Mankada Pallippuram – 679324	Koottilangadi	Mankada	Perintalmna	241092
Panagangara GUPS	Ramapuram - 676507	Puzhakkattiri	Mankada	Perintalmna	239715
Pang GUPS	Pang – 679328	Kuruva	Mankada	Perintalmna	243765
		<b>AIDED</b>			
Cherukulamba KSKMUPS	Vattallur – 676507	Kuruva	Mankada	Perintalmna	242040
Kadannamanna AUPS	Kadannamanna - 679324	Mankada	Mankada	Perintalmna	237272
Kozhinhil MMSUPS	Perinthatiri - 676507	Koottilangadi	Mankada	Perintalmna	283894
Koottil AMUPS	Koottil – 679324	Mankada	Mankada	Perintalmna	94447316120
Kuruva AUPS	Makkaraparamba – 676507	Kuruva	Mankada	Perintalmna	283447
Moorkanad AEMUPS	Moorkanad - 679338	Moorkanad	Mankada	Perintalmna	264049
Pariyapuram FUPS	Pariyapuram - 679321	Angadippruam	Mankada	Perintalmna	253131
Punarppa VMHMUPS	Makkaraparamba – 676507	makkaraparamba	Mankada	Perintalmna	281427
Poopalam Valambur OAUPS	Valambur - 679325	Angadippuram	Mankada	Perintalmna	227511
Puthanangadi PTMUPS	Puthanangadi - 679321	Angadippuram	Mankada	Perintalmna	254794
Vellila MAMUPS	Vellila – 679324	Mankada	Mankada	Perintalmna	9846853370
Padinhattumuri OAUPS	Padinhattumuri - 676506	Koottilangadi	Mankada	Perintalmna	9249276122
Vadakkangara MPAUPS	Vadakkangara - 679324	makkaraparamba	Mankada	Perintalmna	285462
Vengad AMUPS	Vengad - Kolathur – 679338	Moorkanad	Mankada	Perintalmna	264258
		<b>UNAIDED</b>			
Kalavu Bathriyya EM School	Makkaraparamba– 676507	Makkaraparamba	Mankada	Perintalmna	04933 281781
		<b>AEO - Manjeri Govt</b>			
Anakkayam GUPS	Anakkayam - 676516	Anakayam	Malappuram	Eranad	2848490
Elankur GUPS	Elankur – 676122	Thrikalangode	Wandoor	Eranad	2777909
Pulloor GUPS	Karuvambrum - 676123	Manjeri(M)	Areacode	Eranad	2764104
Manjeri GUPS	Manjeri – 676121	Manjeri(M)	Areacode	Eranad	2763095
Melakkam GMUPS	Karuvambrum - 676123	Manjeri(M)	Areacode	Eranad	984616987

## District Disaster Management Plan - MALAPPURAM 2015

Pathappiriyam GUPS	Pathappiriyam - 676541	Edavanna	Areacode	Eranad	2704604
Veembur GUPS	Mariyad - 676121	Manjeri(M)	Areacode	Eranad	2270460
Vettikattiri GMUPS	Pandikkad - 676521	Pandikkad	Wandoor	Eranad	2106923
		<b>AIDED</b>			
Chembrasserri AUPS	Chembrasserri - 676521	Pandikkad	Wandoor	Eranad	2116024
Chembrasserri (E) AUPS	Chembrasserri (E) - 676521	Pandikkad	Wandoor	Eranad	9946915609
Karakunnu AUPS	Karakunnu - 676121	Thrikalangode	Wandoor	Eranad	2704063
Kunduthode AMUPS	Eranhicode - 676541	Edavanna	Wandoor	Eranad	785810
Mullampara AMUPS	Manjeri - 676121	Manjeri(M)	Areacode	Eranad	2760285
Pandallur PTAUPS	Kadambode - 676121	Anakkayam	Malappuram	Eranad	782660
Pappinippara HSAUPS	Pappinippara - 676122	Anakayam	Malappuram	Eranad	2765348
Patterkulam AUPS	Narukara - 676121	Manjeri(M)	Areacode	Eranad	2768640
Thrikkalangode MUPS	Thrikalangode - 676127	Thrikalangode	Wandoor	Eranad	2766292
Thurakkal HMS AUPS	Manjeri - 676121	Manjeri(M)	Areacode	Eranad	2768107
Vadakkangara AMUPS	Payyanad - 676121	Manjeri(M)	Areacode	Eranad	2765657
		<b>AIP</b>			
Manhapatta HIMUPS	Manhapatta - 676122	Thrikalangode	Wandoor	Eranad	9446882574
		<b>AEO - Melattur Govt</b>			
Edapatta GUPS	Edapatta - 679326	Edapatta	Perintalmna	Perintalmna	4933279942
Oravambram GMUPS	Thachinganadam - 679325	Kizhattur	Perintalmna	Perintalmna	4832784939
Kappu GMUPS	Vettathur - 679325	Vettathur	Perintalmna	Perintalmna	4933246384
		<b>AIDED</b>			
Chemmaniyode PTMUPS	Chemmaniyode - 679325	Melattur	Perintalmna	Perintalmna	4933279673
Edayattur DNMUPS	Edayattur - 679324	Melattur	Perintalmna	Perintalmna	4933279011
Kizhattur PSAUPS	Kizhattur - 679325	Kizhattur	Perintalmna	Perintalmna	4933271613
Mannarmala PTMUPS	Mannarmala - 679325	Vettathur	Perintalmna	Perintalmna	
Mulliyankurssi, PTMUPS	Pattikad - 679325	Kizhattur	Perintalmna	Perintalmna	4933270390
Nenmini VJUPS	Pandallur Hills - 679325	Kizhattur	Perintalmna	Perintalmna	



## District Disaster Management Plan - MALAPPURAM 2015

Pacheeri AUPS	Mannarmala - 679325	Vettathur	Perintalmna	Perintalmna	
Thachingadam KAUPS	Thachingadam - 679325	Kizhattur	Perintalmna	Perintalmna	4933270010
Velliyancheri AUPS	Velliyancheri - 679326	Edapatta	Perintalmna	Perintalmna	4933278924
Vetathur AMUPS	Vettathur - 679325	Vettathur	Perintalmna	Perintalmna	4933245899
<b>AEO - Nilambur (GOVT)</b>					
Amarambalam South GUPS	Amarambalam South - 679339	Amarambalam	Nilambur	Nilambur	9447579976
Eranhimangad GUPS	Eranhinmangad- 679343	Chaliyar	Nilambur	Nilambur	9447177494
Kattumunda East GUPS	Naduvath - 679328	Mampad	Wandoor	Nilambur	9446042069
Konnamanna GUPS	Pallikuth - 679334	Chungathara	Nilambur	Nilambur	9495740732
Kurumbalangode GUPS	Chungathara - 679334	Chungathara	Nilambur	Nilambur	9847815228
Marutha GUPS	Marutha - 679333	Vazhikadavu	Nilambur	Nilambur	9496243137
Munderi GTUPS	Munderi - 673334	Pothukallu	Nilambur	Nilambur	9447750449
Myladi GUPS	Eranhimangad - 679343	Chaliyar	Nilambur	Nilambur	9746667735
Nilambur GUPS	Nilambur - 679329	Nilambur	Nilambur	Nilambur	9446628980
Pallikuth GUPS	Pallikuth - 679334	Chungathara	Nilambur	Nilambur	9446383187
Pulliyil GUPS	Nallathani - 379344	Karulai	Nilambur	Nilambur	9446323093
Paramba GUPS	Pookottumpada- 679332	Amarambalam	Nilambur	Nilambur	9497869286
<b>AIDED</b>					
Chandakunnu AUPS	Chandakunnu - 679342	Nilambur	Nilambur	Nilambur	9447181357
Chelode SAUPS	Mannathipoyil - 679332	Amarambalam	Nilambur	Nilambur	9497203691
Edivanna St. Thomas AUPS	Edivanna - 679329	Chaliyar	Nilambur	Nilambur	9497553343
Karakkode RMAUPS	Karakkode - 679333	Vazhikadavu	Nilambur	Nilambur	9406445745
Karappuram CUPS	Karappuram - 679331	Moothedam	Nilambur	Nilambur	9496445327
Mamankara St. Mary's AUPS	Kambalakallu - 679333	Vazhikadavu	Nilambur	Nilambur	9447667925
Mambad AUPS	Mambad - 676542	Mampad	Wandoor	Nilambur	9497660582
Munda MOUPS	Munda - 679330	Vazhikadavu	Nilambur	Nilambur	9446494412
Muthukad Bharath Matha AUPS	Ramankuth - 679330	Nilambur	Nilambur	Nilambur	222599

## District Disaster Management Plan - MALAPPURAM 2015

Nettikulam AUPS	Uppada - 679334	Pothukallu	Nilambur	Nilambur	9495847404
Pookottumpadam AUPS	Pookottumpadam - 679332	Amarambalam	Nilambur	Nilambur	9447828872
Ramankuth PMSAUPS	Nilambur - 679330	Nilambur	Nilambur	Nilambur	9446312054
Thannikadavu AUPS	Palemad - 679331	Vazhikadavu	Nilambur	Nilambur	9544676429
Thalippadam PTMUPS	Nambooripotty - 679334	Moothedam	Nilambur	Nilambur	9447631094
Uppadam NSS UPS	Uppada - 679334	Edakkara	Nilambur	Nilambur	9495328453
Vadapuram MCUPS	Vadapuram - 676542	Mambad	Wandoor	Nilambur	9446766806
Vazhikkadavu AUPS	Vazhikkadavu - 679331	Vazhikadavu	Nilambur	Nilambur	9496310635
		<b>UNAIDED</b>			
Chandakunnu Al Falah Mal.M School	Nilambur - 679330	Nilambur	Nilambur	Nilambur	9447382372
Moothedam St. Mary's EM UPS	Moothedath - 679331	Moothedam	Nilambur	Nilambur	9846782450
Nettikulam JBP School	Uppada - 679334	Edakkara	Nilambur	Nilambur	9745585388
<b>AEO - Perinthalmanna(Govt)</b>					
Valapuram GMUPS	Valapuram - 679323	Pulamanthole	Mankada	Perinthalmanna	4933268300
		<b>AIDED</b>			
Anamangad AUPS	Anamangad - 679357	Aliparamba	Perinthalmanna	Perinthalmanna	9446991249
Amminikkadu PTMUPS	Amminikadu - 679322	Thazhekode	Perinthalmanna	Perinthalmanna	9249724034
Arakkuparamba AUPS	Mattarakkal - 679322	Thazhekode	Perinthalmanna	Perinthalmanna	9446251879
Chemmalala AUPS	Chemmalala - 679323	Pulamanthole	Mankada	Perinthalmanna	9446245955
Chelakkad AMUPS	Chelakkad - 679323	Pulamanthole	Mankada	Perinthalmanna	9747102149
Cherukara AUPS	Cherukara - 679340	Elankulam	Perinthalmanna	Perinthalmanna	4933222913
Eravimangalam AMUPS	Eravimangalam - 679340	Perinthalmanna(M)	Perinthalmanna	Perinthalmanna	4933209178
Kunnappalli AMUPS	Kunnappalli - 679322	Perinthalmanna(M)	Perinthalmanna	Perinthalmanna	9447004717
Muthukurissi VRUPS	Elad - 679340	Elankulam	Perinthalmanna	Perinthalmanna	9447780456
Palathole AUPS	Palathole - 679340	Elankulam	Perinthalmanna	Perinthalmanna	9446245260
Pathaikkara AUPS	Pathaikkara - 679322	Perinthalmanna(M)	Perinthalmanna	Perinthalmanna	4933221232
Perinthalmanna SMUPS	Perinthalmanna - 679322	Perinthalmanna(M)	Perinthalmanna	Perinthalmanna	9446692019

## District Disaster Management Plan - MALAPPURAM 2015

Perinthalmanna South KMMUPS	Perinthalmanna - 679322	Perinthalmanna(M)	Perinthalmanna	Perinthalmanna	9846692735
Pulamanthole AUPS	Pulamanthole - 679323	Pulamanthole	Mankada	Perinthalmanna	9446252087
Poovathani AMUPS	Thazhekode - 679352	Thazhekode	Perinthalmanna	Perinthalmanna	4933251931
Puthur VPAMUPS	Arakkuparamba - 679322	Thazhekode	Perinthalmanna	Perinthalmanna	9495450204
Vazhenkada North AMUPS	Vazhenkada - 679357	Aliparamba	Perinthalmanna	Perinthalmanna	9656970949
		<b>UNAIDED</b>			
Thootha DUEMSchool	Thootha - 679357	Aliparamba	Perinthalmanna	Perinthalmanna	9947549063
Thazhekkode St. Sebastian UPS	Thazhekode - 679352	Thazhekode	Perinthalmanna	Perinthalmanna	9539285068
Naduvaparamba Aleeyya EMUPS	Amminikkadu - 679322	Thazhekode	Perinthalmanna	Perinthalmanna	9946766059
Malaparamba St Joseph UPS	Palachode - 679338	Pulamanthole	Mankada	Perinthalmanna	9249751905
		<b>AEO - Wandoor(Govt)</b>			
Anchachavidi GUPS	Anchachavidi - 676525	Kalikavu	Nilambur	Nilambur	4931214557
Chokkad GUPS	Chokkad - 679332	Chokkad	Nilambur	Nilambur	9495128975
Kalikavu Bazar GUPS	Kalikavu - 676525	Kalikavu	Nilambur	Nilambur	9447537491
Kappilkarad GUPS	Karad - 679339	Wandoor	Wandoor	Nilambur	9605763788
Maliyekkal GUPS	Koorad - 679339	Chokkad	Nilambur	Nilambur	9645340416
Neelancheri GUPS	Neelancheri - 676525	Thuvur	Wandoor	Nilambur	9446985631
Pazhayakadakkal GUPS	Kerala Estate - 676525	Karuvarakundu	Wandoor	Nilambur	9946422781
		<b>AIDED</b>			
Cherukode KMMAUPS	Chathangotupuram - 679328	Porur	Wandoor	Nilambur	9447886808
Eriyad AUPS	Punnappala - 679328	Thiruvalli	Wandoor	Nilambur	9745544973
Kappil SVAUPS	Kappil - 679328	Wandoor	Wandoor	Nilambur	9495762207
Porur AUPS	Porur - 679339	Porur	Wandoor	Nilambur	9447777052
Thuvur Tharakkal AUPS	Thuvur - 679327	Thuvur	Wandoor	Nilambur	9446463799
Vellayur AUPS	Vellayur - 679327	Kalikavu	Nilambur	Nilambur	9400587361

## District Disaster Management Plan - MALAPPURAM 2015

		<b>AIP</b>			
Karuvarakundu Darunajath Orphanage UPS	Karuvarakundu - 676523	Karuvarakundu	Wandoor	Nilambur	281987
Wandoor Orphanage UPS	Wandoor - 679328	Wandoor	Wandoor	Nilambur	325474
		<b>AEO - Edappal Govt</b>			
GMUPS Edappal	Edappal - 679576	Edappal	Ponnani	Ponnani	9895354305
GUPS Kololamba	Kololamba - 679576	Edappal	Ponnani	Ponnani	9495805752
GUPS Othalur	Othalur West - 679591	Alankode	Perumbadappa	Ponnani	9497624401
GUPS Pothannur	Polpakkara - 679576	Thavanur	Ponnani	Ponnani	9747298223
KMGUPS Thavanur	Thavanur - 679573	Thavanur	Ponnani	Ponnani	9895566145
GUPS Vellanchery	Thrikanapuram - 679573	Thavanur	Ponnani	Ponnani	9446633066
		<b>AIDED</b>			
BTMUPS Alankode	Alankode - 679585	Alankode	Perumbadappa	Ponnani	9645716975
KVUPS Kakkirippuram	Alankode - 679585	Alankode	Perumbadappa	Ponnani	9387380588
VPUPS Kaladi	Kaladi - 679582	Thavanur	Ponnani	Ponnani	8129750430
MTSUPS Nannamukku	Nannamukku South - 679575	nannamukku	Perumbadappa	Ponnani	8547576782
AUPS Nellisseri	Sukapuram - 679576	Vattamkulam	Ponnani	Ponnani	9495397536
AUPS Perumparamba	Perumparamba - 679576	Edappal	Ponnani	Ponnani	9567164636
MAMUPS Thavanur	Thavanur - 679573	Thavanur	Ponnani	Ponnani	9495150954
SSUPS Thrikkanapuram	Ayankalan - 679594	Thavanur	Ponnani	Ponnani	8907181400
Vijaya AUPS Thuyyam	Edappal - 679576	Edappal	Ponnani	Ponnani	9746641639
SSMUPS Vadakkummuri	Pidavanur - 679574	Nannamukku	Perumbadappa	Ponnani	9745933878
CPNUPS Vattamkulam	Vattamkulam - 679578	Vattamkulam	Ponnani	Ponnani	9895718231
AUPS Verur	Kaladi - 679582	Thavanur	Ponnani	Ponnani	9446280010
		<b>UN AIDED</b>			
Al Basheer E.M School Nariparamba	Nariparamba - 679573	Thavanur	Ponnani	Ponnani	0494-2686002
BNS NSS ENG MED UPS Vattamkulam	Vattamkulam - 679578	Thavanur	Ponnani	Ponnani	0494-2116511

## District Disaster Management Plan - MALAPPURAM 2015

<b>AEO - Kuttippuram Govt</b>					
Athavanad GUPS	Athavanad - 676310	Athavanad	Kuttippuram	Tirur	9446154598
Karippole GMUPS	Karippole - 676552	Athavanad	Kuttippuram	Tirur	9745682121
Koodasseri GUPS	Karumbathoor - 676301	Athavanad	Kuttippuram	Tirur	4942112168
Painkannur GUPS	Painkannur - 676590	Valancheri	Kuttippuram	Tirur	9745055239
Randathani GUPS	Randathani - 676510	Kalpakancheri	Tanur	Tirur	0494-2619930
<b>AIDED</b>					
Chellur KMUPS	Pazhoor - 679571	Kuttippuram	Kuttippuram	Tirur	9946157720
Edayur KMUPS	Edayur - 676554	Edayur	Kuttippuram	Tirur	9846581211
Irimbliyam AMUPS	Irimbliyam - 679572	Irimbliyam	Kuttippuram	Tirur	9567268413
Kadampuzha AUPS	Kadampuzha - 676553	Marakkara	Kuttippuram	Tirur	9745429395
Karthala KMAUPS	Thozhuvanur - 676552	Valancheri	Kuttippuram	Tirur	9495656761
Kazhuthalloor NIAUPS	Kuttippuram - 679571	Kuttippuram	Kuttippuram	Tirur	9995342280
Marakkara AUPS	Marakkara - 676518	Marakkara	Kuttippuram	Tirur	9495609657
Melmuri South AMUPS	Kadampuzha - 676553	Marakkara	Kuttippuram	Tirur	9447048275
Naduvattom AUPS	Naduvattom - 679570	Kuttippuram	Kuttippuram	Tirur	603904
Pazhur AMUPS	Pazhur - 679571	Kuttippuram	Kuttippuram	Tirur	9495609657
Poolamangalam AMUPS	Punnathala - 676552	Athavanad	Kuttippuram	Tirur	9447048275
Punnathala AMUPS	Punnathala - 676552	Athavanad	Kuttippuram	Tirur	9645566206
Puramannur AMUPS	Puramannur - 676552	Irimbliyam	Kuttippuram	Tirur	9895439811
Vadakkumbram KVUPS	Vadakkumbraam - 676992	Edayur	Kuttippuram	Tirur	9947242478
Vadakkumbram UPS	Vadakkumbraam - 676992	Edayur	Kuttippuram	Tirur	9846565527
Vaikathur UPS	Valanchery - 676552	Valancheri	Kuttippuram	Tirur	9446459327
Vendallur VPAUPS	Irimbliyam - 676552	Irimbliyam	Kuttippuram	Tirur	9947972564
<b>UNAIDED</b>					
Karthala BYKUPS	Athavanad - 676310	Athavanad	Kuttippuram	Tirur	
Randathani Rahmani Primary School	Chenakkal - 676510	Kalpakancheri	Tanur	Tirur	9846555240

## District Disaster Management Plan - MALAPPURAM 2015

Kanhippura Al Haneefiya UPS	Karippole - 676552	Valancheri	Kuttippuram	Tirur	
Edayur Bloosam Residential EM UPS	Edayur - 676554	Edayur	Kuttippuram	Tirur	
<b>AEO - Parappanangadi (GOVT)</b>					
Ariyallur GUPS	Ariyallur - 676312	Vallikunnu	Thirurangadi	Thirurangadi	4942473240
Kakkad GMUPS	Kakkad - 676306	Thirurangadi	Thirurangadi	Thirurangadi	4942463809
Moonniyur GUPS	Moonniyur - 676311	Moonniyur	Thirurangadi	Thirurangadi	4942477153
Neduva GUPS	Parappanangadi - 676303	Parappanangadi	Thirurangadi	Thirurangadi	4942415088
Parakkadavu GMUPS	Moonniyur - 676311	Moonniyur	Thirurangadi	Thirurangadi	4942464069
Trikkulam GWUPS	Thirurangadi - 676306	Thirurangadi	Thirurangadi	Thirurangadi	4942465200
Trikkulam GUPS	Thirurangadi - 676306	Thirurangadi	Thirurangadi	Thirurangadi	4942460655
Venniyur GMUPS	Venniyur - 676508	Thirurangadi	Thirurangadi	Thirurangadi	9846480969
<b>AIDED</b>					
Ariyallur DVAUPS	Ariyallur - 676312	Vallikunnu	Thirurangadi	Thirurangadi	2471463
Chelembra SVAUPS	Pullipparamba - 673634	Chelembra	Kondotty	Thirurangadi	4832892089
Chelupadam AMMAMUPS	Chelembra - 673634	Chelembra	Kondotty	Thirurangadi	4832890938
Chiramangalam AUPS	Neduva - 676303	Parappanangadi	Thirurangadi	Thirurangadi	4943269160
Kadalundinagaram AMUPS	Kadalundinagaram - 676305	Vallikunnu	Thirurangadi	Thirurangadi	9946455851
Kodakkad AUPS	Kodakkad - 676305	Vallikunnu	Thirurangadi	Thirurangadi	9495291090
Kunnathuparamba AMUPS	Munniyur South - 676311	Moonniyur	Thirurangadi	Thirurangadi	4942114026
Thiruthi AUPS	Kolakkattuchalil - 673634	Vallikunnu	Thirurangadi	Thirurangadi	9446471253
Ullanam AMUPS	Ullanam North - 676303	Parappanangadi	Thirurangadi	Thirurangadi	4942411000
Vallikunnu Native AUPS	Vallikunnu - 673314	Vallikunnu	Thirurangadi	Thirurangadi	4942472550
Velimukku AUPS	Velimukku - 676317	Moonniyur	Thirurangadi	Thirurangadi	9846031018
Velimukku VJ Palli AMUPS	Velimukku South - 676317	Moonniyur	Thirurangadi	Thirurangadi	4943264251
Thirurangadi OUPS	Thirurangadi - 676306	Thirurangadi	Thirurangadi	Thirurangadi	4942461930
<b>UNAIDED</b>					
School for the Deaf Parappanangadi	Kodakkad - 676319	Vallikunnu	Thirurangadi	Thirurangadi	2473517

## District Disaster Management Plan - MALAPPURAM 2015

		<b>AEO - Ponnani(GOVT)</b>			
Cheruvayikkara GUPS	Biyyam - 679577	Ponnani(M)	Ponnani	Ponnani	9946363809
Palapetty GFUPS	Palapetty-679579, Veliancode	Perumpadappa	Perumpadappa	Ponnani	9048447479
Veliyancode South GMUPS	Veliyancode - 679579	Veliyamcode	Perumpadappa	Ponnani	0494-2677289
Kadavanad GFUPS	Kadavanad - 679586, Ponnani South Via	Ponnani(M)	Ponnani	Ponnani	9446338060
		<b>AIDED</b>			
Ayiroor AUPS	Ayiroor - 679580, Veliancode Via	Perumpadappa	Perumpadappa	Ponnani	9947183322
Eramangalam CMMUPS	Eramangalam - 679584	Veliyancode	Perumpadappa	Ponnani	9446367429
Eswaramangalam New UPS	Eswaramangalam - 679573, Tavanur Via	Ponnani(M)	Ponnani	Ponnani	0494-2667111
Panampad New UPS	Kanhiramukku - 679584	Marancheri	Perumpadappa	Ponnani	9947707622
Panampad AUPS	Panampad - 679584, Kanhiramukku Via	Marancheri	Perumpadappa	Ponnani	9526944914
Perumpadappa AMUPS	Perumparamba - 679580	Perumpadappa	Perumpadappa	Ponnani	9645942254
Ponnani BEMUPS	Ponnani - 679577	Ponnani(M)	Ponnani	Ponnani	0494-2664952
Ponnani MIUPS	Ponnani Nagaram - 679583	Ponnani(M)	Ponnani	Ponnani	9995666529
Ponnani TIUPS	Ponnani Nagaram - 679583	Ponnani(M)	Ponnani	Ponnani	9846337262
Puthu Ponnani AUPS	Ponnani South 679586	Ponnani(M)	Ponnani	Ponnani	9995904474
		<b>UNAIDED</b>			
Maranchery Crecent Eng school	Mnarancheri - 679581	Marancheri	Perumpadappa	Ponnani	
Eramangalam Daru salamath EMUPS	Eramangalam - 679584	Veliyancode	Perumpadappa	Ponnani	0494-2107990
		<b>AEO - Tanur (GOVT)</b>			
Cheerankadappuram GMUPS	Tanur - 676302	Tanur	Tanur	Tirur	9446327739
Karingappara GUPS	Adrisseri - 676106	Ozhur	Tanur	Tirur	9846156050

## District Disaster Management Plan - MALAPPURAM 2015

Kodinhi GMUPS	Kodinhi - 676309	Nannambra	Thirurangadi	Thirurangadi	9446157319
Meenadathur GMUPS	Meenadathur - 676307	Tanalur	Tanur	Tirur	9747037366
Tanur Town GMUPS	Tanur - 676302	Tanur	Tanur	Tirur	9495609815
		<b>AIDED</b>			
Areekad AMUPS	Thalakadathur - 676103	Tanalur	Tanur	Tirur	9446613370
Ayyaya AMUPS	Ozhur - 676313	Ozhur	Tanur	Tirur	9446838932
Cherumukku PMSAMMUPS	Cherumukku - 676306	Nannambra	Thirurangadi	Thirurangadi	9495208120
Iringavur SVAUPS	Iringavur - 676103	Cheriyamundam	Tanur	Tirur	9895082680
Klari North Palachiramad AMUPS	Edarikode - 676105	Klari Perumanna	Tanur	Tirur	9946375966
Kanmanam AMUPS	Kanmanam - 676556	Valavannur	Tanur	Tirur	9495710753
Kundur CHMKMUPS	Nannambra - 676320	Nannambra	Thirurangadi	Thirurangadi	9745615872
Nannambra SNUPS	Theyyalingal - 676320	Nannambra	Thirurangadi	Thirurangadi	9446667266
Parakkal AMUPS	Kanmanam - 676556	Valavannur	Tanur	Tirur	9846403399
Pariyapuram Central AUPS	Pariyapuram - 676302	Tanur	Tanur	Tirur	9745600211
Tanur SMUPS	K.Puram - 676307	Tanalur	Tanur	Tirur	9946376043
Gnanaprapha AMUPS	Niramaruthur - 676109	Niramaruthur	Tanur	Tirur	2119887
Tanur KPNMUPS	Tanur - 676302	Tanur	Tanur	Tirur	9847794247
Vaniyannur AMUPS	Iringavur - 676103	Cheiryamundam	Tanur	Tirur	9446390449
		<b>UNAIDED</b>			
Panangattur Al NoorUPS	Panagatoor - 676302	Tanur	Tanur	Tirur	
Tanur Nannayar Isaby Primary School	Tanur - 676302	Tanur	Tanur	Tirur	
		<b>AEO - Tirur (GOVT)</b>			
BP Angadi GMUPS	BP Angadi - 676102	Thalakkad	Tirur	Tirur	9947696417
Chamravattam GUPS	Chamravattam - 676110	Thriprangode	Tirur	Tirur	9447747041
Edakkanad GMUPS	Muttannur - 676561	Purathur	Tirur	Tirur	9142080298
Purathur GUPS	Purathur - 676102	Purathur	Tirur	Tirur	9847218194



## District Disaster Management Plan - MALAPPURAM 2015

Purathupadinjarekkara GUPS	Purathur Padinjarekkara	Purathur	Tirur	Tirur	9847916974
Tirur GMUPS	Tirur - 676101	Tirur(M)	Tirur	Tirur	9447843784
Paravanna GMUPS	Paravanna	Vettam	Tirur	Tirur	9446031139
		<b>AIDED</b>			
Chamravattom Sastha AUPS	Chamravattam - 676110	Triprangode	Tirur	Tirur	9745794167
Chembra AMUPS	Meenadathur - 676307	Tirur	Tirur	Tirur	9446476924
Chennara VVUPS	Chennara - 676561	Mangalam	Tirur	Tirur	9496844490
Edakkulam AMUPS	Thirunavaya - 676301	Thirunavaya	Tirur	Tirur	9249116885
Ezhur MDPS UPS	Tirur - 676101	Tirur	Tirur	Tirur	9447680583
Kanjirakol AMUPS	Thenkkankuttur - 676551	Thalakkad	Tirur	Tirur	9947356925
Codacal BEMUPS	Codacal - 676108	Thirunavaya	Tirur	Tirur	9446411481
Kott AMUPS	Tirur - 676101	Tirur	Tirur	Tirur	9447875931
Kuttayi South SHMUPS	Kuttayi - 676502	Mangalam	Tirur	Tirur	9745595571
Kuttayi Vadikkal PKTBMUPS	Kuttayi - 676502	Mangalam	Tirur	Tirur	9447948075
Pachattiri PANMSAUPS	Pachattiri - 676105	Vettam	Tirur	Tirur	9446343729
Padiyam KAUPS	Vettam - 676102	Vettam	Tirur	Tirur	9961124401
Parapperi BEMUPS	Thriprangode - 676108	Thriprangode	Tirur	Tirur	9446281220
Tirur AUPS	Tirur - 676104	Tirur	Tirur	Tirur	8129013290
Vallathole AUPS	Mangalam - 676102	Mangalam	Tirur	Tirur	9446247175
Vairancode AMUPS	Vairancode - 676301	Thirunavaya	Tirur	Tirur	9846267430
Vettam AMUPS	Vettam - 676102	Vettam	Tirur	Tirur	9846748850
		<b>UNAIDED</b>			
Naduvilangadi SSMUPS	Tirur - 676107	Vettam	Tirur	Tirur	
Paravanna Salafi EM UPS	Paravanna - 676502	Vettam	Tirur	Tirur	
Cheriya Parappur IQRAH	Alathiyur - 676102	Thirunavaya	Tirur	Tirur	
		<b>AEO - Vengara Govt</b>			
AR Nagar GUPS	Kuttoor North - 676305	AR Nagar	Vengara	Thirurangadi	2493261
Cherur GMUPS	Cherur - 676314	Kannamangalam	Vengara	Thirurangadi	2454056
Cholakundu GMUPS	Parappur - 676503	Parappur	Vengara	Thirurangadi	9495452373
Kannamangalam GMUPS	Kannamangalam - 676318	Kannamangalam	Vengara	Thirurangadi	9847387858

## District Disaster Management Plan - MALAPPURAM 2015

Klari GUPS	Edarikode - 676501	Edarikode	Vengara	Thirurangadi	2751431
Kolappuram GMUPS	AR Nagar - 676305	AR Nagar	Vengara	Thirurangadi	
Karuka GUPS	Valiyora - 676308	Vengara	Vengara	Thirurangadi	2454244
Mundothparamba GUPS	Othukungal 676528	Parappur	Vengara	Thirurangadi	4832123285
Thenhippalam GUPS	Chenakkalangadi - 673636	Thenhippalam	Thirurangadi	Thirurangadi	2120656
Valiyora GUPS	Kuriyad - 676306	Vengara	Vengara	Thirurangadi	3262094
		<b>AIDED</b>			
Arakkal MAMUPS	Thennala - 676511	Thennala	Vengara	Thirurangadi	
Atteri AMUPS	Puthur - 676503	Othukungal	Vengara	Thirurangadi	4832740041
Chathrathodi AKHMUPS	Parambilpeedika - 676315	Peruvallur	Thirurangadi	Thirurangadi	
Edakkaparamba AUPS	Kannamangalam - 676318	Kannamangalam	Vengara	Thirurangadi	2493153
Irumbanchola AUPS	AR Nagar - 676305	AR Nagar	Vengra	Thirurangadi	2464764
Karathode PMSAMUPS	Oorakam Melmuri - 676519	Oorakam	Malappuram	Thirurangadi	9846219865
Kilinakode MHMUPS	Cherur - 676304	Kannamangalam	Vengara	Thirurangadi	2455515
F	Iringallur - 676304	Parappur	Vengara	Thirurangadi	2457588
Mattathur TSAMUPS	Mattathur - 676528	Othukkungal	Vengara	Thirurangadi	2839721
Nelliparamba PMSAMUPS	Oorakam Kizhmuri - 676515	Oorakam	Malappuram	Thirurangadi	2447165
Parappur AUPS	Parappur - 676503	Parappur	Vengara	Thirurangadi	2748390
Parachinipuraya ISMUPS	Olakkara - 676303	Peruvallur	Thirurangadi	Thirurangadi	9446671641
Pengadkundilparamba MISMUPS	Kannamangalam - 676305	Peruvallur	Thirurangadi	Thirurangadi	24874111
Peruvallur TIOUPS	Kumminiparamba - 673638	Peruvallur	Thirurangadi	Thirurangadi	2434546
Thenhippalam AUPS	Thenhippalam - 673636	Thenhippalam	Thirurangadi	Thirurangadi	2405340
Valiyora East AMUPS	Valiyora - 676308	Vengara	Vengara	Thirurangadi	451743
Vengara Kuttur PMSAMUPS	Kooriyad - 676306	Vengara	Vengara	Thirurangadi	9744529178
		<b>UNAIDED</b>			
Ungungal Al Falah Islamic EM School	Peruvallur - 673638	Peruvallur	Thirurangadi	Thirurangadi	2104061
Oorakam Manarul Huda UPS	Oorakam Kizhumuri - 676515	Vengara	Vengara	Thirurangadi	2450162

## District Disaster Management Plan - MALAPPURAM 2015

### HIGH SCHOOLS IN MALAPPURAM DISTRICT

Name of School	Address	Phone No	Name of Panchayath/ Municipality	Block	Taluk
<b>DEO MALAPPURAM</b>					
<b>Government Schools</b>					
Aliparamba GHSS	Aliparamba - 679357	4933234214	Aliparamba	Perinthalmanna	Perinthalmanna
Anamangad GHSS	Anamangad - 679357	4933205055	Aliparamba	Perinthalmanna	Perinthalmanna
Arimbra GVHSS	Arimbra - 673638	2773360	Morayur	Malappuram	Ernad
Edavanna SHMGVHSS	Edavanna - 676541	2700620	Edavanna	Wandoor	Nilambur
Irumbuzhi GHSS	Irumbuzhi - 676513	2739963	Anakkayam	Malappuram	Ernad
Kadungapuram GHSS	Kadungapuram - 679321	4933254270	Puzhakkattiri	Mankada	Perinthalmanna
Karakunnu GHSS	Karakunnu - 676123	2840997	Thrikkalangode	Wandoor	Ernad
Kondotty GVHSS	Melangadi, Kondotty - 676 338.	2711820	Kondotty	Kondotty	Ernad
Kottakkal GRHSS	Kottakkal - 676503	2745505	Kottakkal	Malappuram	Tirur
Kottappuram GHSS	Andiyoorkunnu - 673637	2710681	Pulikkal	Kondotty	Ernad
Kunnakkavu GHSS	Kunnekkavu - 679340	230333	Elankulam	Perinthalmanna	Perinthalmanna
Kuzhimanna GHSS	Kuzhimanna - 673641	2756140	Kuzhimanna	Areacode	Ernad
Makkarapparamba GVHSS	Makkarapparamba - 676507	283060	Makkarapparamba	Mankada	Perinthalmanna
Malappuram GBHSS	Down Hill - 676519	2738115	Malappuram(M)	Malappuram	Ernad
Malappuram GGHSS	Down Hill - 676519	2737988	Malappuram(M)	Malappuram	Ernad
Manjeri GBHSS	Manjeri - 676121	2768427	Manjeri(M)	Areacode	Ernad
Manjeri GGHSS	Manjeri - 676121	2766754	Manjeri(M)	Areacode	Ernad
Mankada GVHSS	Mankada - 679324	2339050	Mankada	Mankada	Perinthalmanna
Mankada Pallippuram GHSS	Mankada Pallippuram - 679324	240777	Koottinlangadi	Mankada	Perinthalmanna
Nellikuth GHSS	Nellikuth - 676122	2865080	Manjeri(M)	Areacode	Ernad

## District Disaster Management Plan - MALAPPURAM 2015

Omanur GVHSS	Omanur - 673645	2725877	Cherukode	Areacode	Eranad
Pandikkad GHSS	Pandikkad - 676521	2783916	Pandikkad	Wandoor	Nilambur
Pang GHSS	Pang - Chendi - 679338	242851	Kuruva	Mankada	Perinthalmanna
Perinthalmanna GHSS	Perinthalmanna - 679322	226085	Perinthalmanna(M)	Perinthalmanna	Perinthalmanna
Perinthalmanna GGVHS	Perinthalmanna - 679322	221177	Perinthalmanna(M)	Perinthalmanna	Perinthalmanna
Pookottur GHSS	Pookottur - 676517	2772840	Pookottur	Malappuram	Eranad
Pulamanthole GHSS	Pulamanthole - 679323	267589	Pulamanthole	Mankada	Perinthalmanna
Pullanur GVHSS	Valluvambram - 673651	2773925	Pookottur	Malappuram	Eranad
Thadathilparamba GHSS	Olavattur - 673658	2830482	Pulikkal	Kondotty	Eranad
Vazhakkad GHSS	Vazhakkad - 673640	2724464	Vazhakkad	Kondotty	Eranad
Chullikode GHS	Thavanur - 673641	2756030	Cheacode	Areacode	Eranad
Muthuvallur GHS	Muthuvallur - 673638	2714428	Cheacode	Areacode	Eranad
<b>Private Aided schools</b>					
Angadippuram Tharakan HS	Angadippuram - 679321	4933257421	Angadippuram	Mankada	Perinthalmanna
Chappanangadi PMSAVHSS	Chappangadi - 676503	2708266	Ponmala	Malappuram	Tirur
Cheekode KMHS	Cheekode - 673645	2725444	Cheekode	Areacode	Eranad
Chemmankadavu PMSAMHS	Chemmankadavu, Kodur P.O	2752627	Kodur	Mankada	Perinthalmanna
Cherukulamba IKTHSS	Vettaloor - 679507	4933242039	Kuruva	Mankada	Perinthalmanna
Edavanna IOHS	Edavanna - 676541	2701005	Edavanna	Wandoor	Nilambur
Elankur PMSAHS	Elankur - 676122	2707688	Thrikkalangode	Wandoor	Nilambur
Kakkove PMSAPTMHSS	Vazhayur - 673633	2831406	Vazhayur	Kondotty	Eranad
Kolathur NHS	Kolathur - 679338	04933-204180	Moorkanad	Mankada	Perinthalmanna
Kondotty EMEAHSS	Thurakkal - 673638	2713830	Kondotty	Kondotty	Eranad
Kottukkara PPMHSS	Kondotty - 673638	2711374	Nediyiruppu	Kondotty	Eranad
Malappuram MSPHSS	Uphill - 676505	2736334	Malappuram(M)	Malappuram	Eranad
Malappuram St. Gemmas Girls HSS	Uphill - 676505	2738544	Malappuram(M)	Malappuram	Eranad
Manjeri HMYKHSS	Manjeri - 676121	2767405	Manjeri (M)	Areacode	Eranad

## District Disaster Management Plan - MALAPPURAM 2015

Morayur VMMHSS	Morayur - 673649	2773012	Morayur	Malappuram	Eranad
Olavattur HIOHS	Olavattur - 673638	2115970	Pulikkal	Kondotty	Eranad
Ozhukur Crecent HS	Ozhukur - 673442	2756590	Morayur	Malappuram	Eranad
Panakkad DUHS	Pattarkadavu - 676519	2836175	Malappuram(M)	Malappuram	Eranad
Pandhaloor HSS	Kadambode - 676121	782321	Anakkayam	Malappuram	Eranad
Pariyapuram St. Mary's HSS	Pariyapuram - 679321	253728	Angadippuram	Mankada	Perinthalmanna
Pookolathur CHM HS	Pulpetta - 676126	2821556	Pulpetta	Areacode	Eranad
Pulikkal AMMHS	Pulikkal - 673637	2790089	Pulikkal	Kondotty	Eranad
Puthur Pallikkal VPKMMHSS	Puthur Pallikkal - 673636	4942404089	Pallikkal	Kondotty	Eranad
Ramanattukara HS	Vaidyarangadi - 673636	791969	Cherukavu	Kondotty	Eranad
Thazhekode PTMHSS	West Thazhekode - 679352	251897	Thazhekode	Perinthalmanna	Perinthalmanna
Thootha DUHSS	Thootha - 679357	205970	Alipamba	Perinthalmanna	Perinthalmanna
Tirurkad AMHSS	Tirurkad - 679351	4933236556	Angadippuram	Mankada	Perinthalmanna
Vadakkangara TSS	Vadakkangara - 679384	281651	Makkaraparamba	Mankada	Perinthalmanna
Kottur AKMHSS	Indianoor - 676503	2744381	Kottakkal	Malappuram	Tirur
Melmuri MMET HSS	Melmuri - 676514	731320	Malappuram(M)	Malappuram	Eranad
Unaided Schools					
Kachinikkad Manar Ideal Secondary HSS	Makkaraparamba - 676507	283947	Makkaraparamba	Mankada	Perinthalmanna
Kottakkal NSS KarayogamHSS	Kottakkal - 676503	743092	Kottakkal	Malappuram	Tirur
Malappuram MSP Eng. HSS	Uphill - 676505	2738540	Malappuram(M)	Malappuram	Eranad
Manjeri NSS Eng. HS	Manjeri - 676121	2763346	Manjeri(M)	Areacode	Eranad
Padinhattumuri Fazfari Orphanag HSS	Padinhattumuri - 676507	4933241422	Koottilangadi	Mankada	Perinthalmanna
Perinthalmanna Presenation EMHSS	Perinthalmanna - 679322	4933227623	Perinthalmanna	Perinthalmanna	Perinthalmanna
Vengad Perumparamba Majilies HSS	Vengad Moorkanad - 679338	494643969	Moorkanad	Mankada	Perinthalmanna

## District Disaster Management Plan - MALAPPURAM 2015

Warangode Islahiya Eng. HSS	Downhill, Malappuram - 676519	2738077	Malappuram (M)	Malappuram	Ernad
Vazhakkad CHKMHS	Vazhakkad - 676340	2727530	Vazhakkad	Kondotty	Ernad
Kottumala Islamic Eng Medium HS	Kavungal P.O, Malappuram 676 505	2777560	Malappuram (M)	Malappuram	Ernad
Pullur Rahmath Public School	Karuvambrum - 676123	2765285	Manjeri(M)	Malappuram	Ernad
Pookottur Khilafath Memmoriyal Islamic School	Pookottur - 676517	2774544	Pookottur	Malappuram	Ernad
Vellila Pookoyathangal Memmoriyal HSS	Mankada -	4933236567	Mankada	Mankada	Perinthalmanna
Kuzhimanna Isathul Islam HSS	Kuzhimanna - 673641	2711374	Kuzhimanna	Areacode	Ernad
Kavathikalam Najmul Huda HSS	Kottakkal - 676503	2743900	Kottakkal	Malappuram	Tirur
Athanikkal Mic Eng. Medium	Valluvambrum - 676551	2105868	Pookottur	Malappuram	Ernad
Manhapatta HIMHS	Manhapatta - 676122	2707104	Thrikalangode	Wandoor	Ernad
Kariyankallu Al-Huda HSS	Kondotty - 676338	4942494455	Pallikkal	Kondotty	Tirur
Thirurkkad Anwar Eng. Medium School	Thirurkkad - 679351	239245	Angadippuram	Mankada	Perinthalmanna
Anakkayam Siddiquiya HS	Anakkayam - 676516	3296820	Anakkayam	Malappuram	Ernad
Thurakkal Hiyathul Muslim Sangam HSS	Manjeri - 676121	2763832	Manjeri(M)	Manjeri	Ernad
Kattuppara Guidance HSS	Chelekkad - 679323	269577	Pulamantole	Mankada	Perinthalmanna
Padapparamba Al Hilal HS	Vattallur	242288	Kuruva	Mankada	Perinthalmanna
Pattarkulam Al-Huda Eng School	Narukara-676122	3259825	Manjeri (M)	Manjeri	Ernad
Thrikalangode Jamia Islamia HSS	Thrikalangode Manjeri 676121	2764742	Thrikalangode	Wandoor	Ernad
Hikamiya Yatheenkhana HS	Pappinipara P.O, Manjeri via	4832768854	Anakkayam	Malappuram	Ernad

## District Disaster Management Plan - MALAPPURAM 2015

Pappinippara Manjeri					
Jalaliya HS Edavannappara	Cheruvayoor P.O, 673645	9745166940	Vazhakkad	Kondotty	Eranad
Markazul Hidayah HS Vellila	Vellila P.O. 679324	4933281068	Makkaraparamba	Mankada	Perinthalmanna
Blossom Public School	Cherani, Manjeri	4832777274	Thrikalangode	Wandoor	Eranad
Madin HSS Swalath Nagar	Melmuri, Malappuram - 676514	9446633918	Malappuram(M)	Malappuram	Eranad
ICS English School, Manjhappatta	Manhapatta, Manjeri - 676122	4832707181	Thrikalangode	Wandoor	Eranad
<b>WANDOOR DEO Government Schools</b>					
Eranhimangad GHSS	Eranhimangad - 679343	04931 206280	Chaliyar	Nilambur	Nilambur
Karuvarukundu GHSS	Karuvarakundu - 676523	04931 280639	Karuvarakundu	Kalikavu	Nilambur
Kavanur GHSS	Irivetty - 673639	04832 796270	Kavanoor	Areacode	Ernad
Kizhuparamba GVHSS	Kizhuparamba - 673639	04832 858202	Kizhuparamba	Areacode	Ernad
Mampad GVHSS	Mampad - 676542	04931 201085	Mampad	Wandoor	Nilambur
Moothedath GHSS	Moothedath - 679331	04931 276698	Moothedam	Nilambur	Nilambur
Nilambur GMVHSS	Nilambur - 679329	04931 223140	Nilambur	Nilambur	Nilambur
Nilambur IGMHS	Nilambur - 679329	04931 224194	Nilambur	Nilambur	Nilambur
Pattikkad GHSS	Pattikkad - 679325	04933 235685	Kizhattur	Perinthalmanna	Perinthalmanna
Pookottumpadam GHSS	Pookottumpadam - 679332	04931 260665	Amarambalam	Nilambur	Nilambur
Porur GHSS	Chathankottupuram - 679328	04931 246960	Porur	Wandoor	Nilambur
Pullengode GHSS	Pullengode - 676658	04931 257788	Chokkad	Kalikavu	Nilambur
Thiruvalli GHSS	Thiruvalli - 679348	04832 720893	Thiruvalli	Wandoor	Nilambur
Thuvvur GHSS	Thuvvur - 679327	04931 284417	Thuvvur	Kalikavu	Nilambur
Vaniyambalam GHSS	Vaniyambalam - 679339	04931 247760	Wandoor	Wandoor	Nilambur
Vettathur GHSS	Vettathur - 679326	04933 245704	Vettathur	Perinthalmanna	Perinthalmanna
Wandoor GGVHSS	Wandoor - 679328	04931 247670	Wandoor	Wandoor	Nilambur
Wandoor VMCGHSS	Wandoor - 679328	04931 245100	Wandoor	Wandoor	Nilambur
<b>Private Aided schools</b>					

## District Disaster Management Plan - MALAPPURAM 2015

Adakkakundu Crecent HS	Adakkakundu - 676525	04931 258324	Kalikavu	Kalikavu	Nilambur
NSS HS	679329	04931 222224	Nilambur	Nilambur	Nilambur
Chungathara MPMHS	Chungathara - 679334	04931 231765	Chungathara	Nilambur	Nilambur
Chungathara Marthoma HSS	Chungathara - 679334	04931 232711	Chungathara	Nilambur	Nilambur
Erumamunda Nirmala HSS	Erumamunda - 679331	04931 255366	Chungathara	Nilambur	Nilambur
Kavanur CHMKMHSS	Thottilangadi - 673639	04832 851043	Kavanoor	Areacode	Eranad
Mampad MESHSS	Mampad - 676542	04931 200041	Mampad	Wandoor	Nilambur
Manimooli CKHS	Manimooli - 679333	04931 276030	Vazhikkadvu	Nilambur	Nilambur
Melattur RMHS	Melattur - 679326	04933 278485	Melattur	Kalikavu	Perinthalmanna
Moorkanad SSHSS	Urangattiri - 673639	04832 844182	Urangattiri	Areacode	Eranad
Narokkavu HS	Kunnumalpotty - 679331	04931 287014	Vazhikkadavu	Nilambur	Nilambur
Palemad SVHSS	Palemad - 679331	04931 275381	Edakkara	Nilambur	Nilambur
Pothukallu Catholicate HSS	Bhoothan Colany - 679334	04931 240282	Pothukallu	Nilambur	Nilambur
Thachingadan HS	Thachinganadan - 679325	04832 783722	Kizhattur	Perinthalmanna	Perinthalmanna
Veliyancheri ASMHS	Velliancheri - 679326	04933 279375	Edapatta	Kalikavu	Perinthalmanna
Vengur AMHS	Mannarmala - 679325	04933 245241	Melattur	Perinthalmanna	Perinthalmanna
Paral Mampattamoola AHS	Koorad - 679339	04931 260077	Chokkad	Kalikavu	Nilambur
<b>Unaided Schools</b>					
Eriyad Women Islamiya College HS	Punnappala - 679328	04931 247047	Thiruvalli	Wandoor	Nilambur
Karuvarakkundu Darunnajath HSS	Karuvarakundu - 676523	04931 280018	Karuvarakundu	Kalikavu	Nilambur
Kuniyil Al Anwar HS	Kizhuparamba - 673639	04832 858955	Kizhuparamba	Areacode	Eranad
Malfaul Aitham Orphanage HSS Elayur	Irivetty - 673639	9400596178	Kavanur	Areacode	Eranad
Mampad Rahmaniya College School	Mampad - 676542	04931 200261	Mampad	Wandoor	Nilambur
Nilambur Little Flower Eng. HS	Nilambur	04931 223254	Nilambur	Nilambur	Nilambur
Palathingal Islahiya HS	Thiruvalli - 679348	04931 200357	Thiruvalli	Wandoor	Nilambur



## District Disaster Management Plan – MALAPPURAM 2015

Poonthavanam Al Falah Eng. Medium HS	Pattikkad - 679325	04933 217128	Kizhattur	Perinthalmanna	Perinthalmanna
Santhapuram Islamiya College HSS	Pattikkad - 679325	04933 270439	Kizhattur	Perinthalmanna	Perinthalmanna
Wandoor Unity Eng. Medium HSS	Vaniyambalam - 679339	04931 344940	Wandoor	Wandoor	Nilambur
Wandoor Muslim Orphanage HS	Wandoor - 679328	04931 211134	Wandoor	Wandoor	Wandoor
Majmau English School, Areacode	Therattammal PO - 673 639	049833 290732	Urangattiri	Areacode	Ernad
Al Furquan Public School, Wandoor	Vaniyambalam PO - 679339	04931 246347	Wandoor	Wandoor	Nilambur
<b>DEO-Thirur Government Schools</b>					
Athavanad GHSS	Athavanad – 676301	2572000	Athavanad	Kuttippuram	Tirur
Calicut University Campus GMHSS	C.U.Campus – 673635	2400446	Thenhippalam	Thirurangadi	Thirurangadi
Chelary GVHSS	Thenhippalam - 673636	2400364	Thenhippalam	Thirurangadi	Thirurangadi
Cheriyamundam GHSS	Thalakkadathur – 676103	2589700	Cheriyamundam	Tanur	Tirur
Chettiyankinar GVHSS	Valakulam – 676508	2495653	Perumanna Clari	Tanur	Tirur
Edappal GHSS	Edappal – 679576	2683555	Vattamkulam	Ponnani	Ponnani
Ezhur GHSS	Tirur – 676101	2425123	Tirur (M)	Tirur	Tirur
Irimbiliyam GHSS	Valiykunnu – 676552	2620633	Irimbiliyam	Kuttippuram	Tirur
Kadancheri GHSS	Kadancheri – 679582	2687606	Kaladi	Ponnani	Ponnani
Kalpakancheri GVHSS	Kalpakancheri – 676551	2547069	Kalpakancheri	Kuttippuram	Tirur
Kattilangadi GHSS	Tanur – 676302	2441085	Tanur	Tanur	Tirur
Kokkur GHSS	Kokkur – 679591	2651105	Alankode	Perumbadappa	Ponnani
Kuttippuram GHSS	Kuttippuram – 679571	2608454	Kuttippuram	Kuttippuram	Tirur
Marancheri GHSS	Marancheri – 679581	2671516	Marancheri	Perumbadappa	Ponnani

## District Disaster Management Plan - MALAPPURAM 2015

Mookuthala PCN GHSS	Mookuthala - 679574	2651100	Nannamukku	Perumbadappa	Ponnani
Niramaruthur GHSS	Niramaruthur - 679109	2422879	Niramaruthur	Tanur	Tirur
Othukungal GHSS	Othukungal - 676728	2744483	Othukungal	Vengara	Thirurangadi
Palapetty GHSS	Palapetty - 679579	2679216	Perumbadappa	Perumbadappa	Ponnani
Paravanna GVHSS	Paravanna - 676502	2427234	Vettam	Tirur	Tirur
Perassannur GHSS	Kuttippuram - 679571	2609519	Kuttippuram	Kuttippuram	Tirur
Peruvallur GHSS	Peruvallur - 673638	2434701	Peruvallur	Thirurangadi	Thirurangadi
Purathur GHSS	Puthupally - 676102	2563434	Purathur	Tirur	Tirur
Puthuparamba GHSS	Puthuparamba - 676501	2750430	Edarikode	Vengara	Thirurangadi
Tanur DGHSS	K.Puram - 676307	2584682	Thanalur	Tanur	Tirur
Tanur Fisheries Technical VHSS	Tanur - 676302	2443721	Tanur	Tanur	Tirur
Thavanur KMGVGVHSS	Thavanur - 679573	2687899	Thavanur	Ponnani	Ponnani
Tirur GHSS (Boys)	Thekkummuri - 676105	2422429	Tirur(M)	Tirur	Tirur
Tirur GVHSS (Girls)	B.P.Angadi - 676102	2422140	Thalakkad	Tirur	Tirur
Tirurangadi GHSS	Thirurangadi - 676306	2460278	Thirurangadi	Thirurangadi	Thirurangadi
Trikkavu GHSS	Ponnani - 679577	2669580	Ponnani(M)	Ponnani	Ponnani
Veliancode GHSS	Gramam - 679578	2672583	Veliyancode	Perumbadappa	Ponnani
Vengara GVHSS	Vangara - 676304	450434	Oorakam	Vengara	Thirurangadi
Vengara GVHSS (Girls)	Vengara - 676304	2450434	Vengara	Vengara	Thirurangadi
Ponmundam GHSS	Ponmundam -	2588686	Ponmundam	Tanur	Tirur
<b>Private Aided schools</b>					
Alathiyur KHMHS	Alathiyur - 676102	2565450	Thriprangode	Tirur	Tirur
AriyallurMVHSS	Ariyallur - 676313	2470150	Vallikunnu	Thirurangadi	Thirurangadi
Chandapuraya AR Nagar HS	AR Nagar - 676305	2491265	A.R. Nagar	Vengara	Thirurangadi
ChelembraNNMHSS	Chelembra - 673634	2890087	Chelembra	Thirurangadi	Kondooti
Cherulal HSS	Kurumpathur - 676301	2546763	Thirunavaya	Tirur	Tirur
Cherur PPTMYKHSS	Cherur - 676314	2451231	Kannamangalam	Vengara	Thirurangadi

## District Disaster Management Plan - MALAPPURAM 2015

Edappal Pookarathara Darul Hridaya Orphanage HSS	Kololamba - 679576	2689730	Edappal	Ponnani	Ponnani
EdarikodePKMMHSS	Edarikode - 676501	2648525	Edarikode	Vengara	Thirurangadi
Kallingaparamba MSMHSS	Kalapakancheri - 676551	2547114	Kalpakancheri	Tanur	Kuttippuram
Kuttayi MMMHSS	Kuttayi - 676562	2630620	Mangalam	Tirur	Tirur
Kuttoor North KMHSS	Kuttur North - 676305	2491291	Vengara	Vengara	Thirurangadi
Marakkara VVMHS	Marakkara - 676518	2615350	Marakkara	Kuttippuram	Tirur
Markazl Uloom H.S, Oorakamkizhumuri	Oorakam Kizhmuri - 676515	2455296	Oorakam	Malappuram	Thirurangadi
Mavandiyur Bro. HSS	Edayur North - 676552	2649346	Edayur	Kuttippuram	Tirur
Moonniyur HS	Moonniyur - 676311	2462408	Moonniyoor	Thirurangadi	Thirurangadi
Ozhur CPPMHSS	Ozhur - 676313	2582155	Ozhur	Tanur	Tirur
Parappanangadi BEMHS	Parappanangadi - 676303	2411389	Parappanangadi	Thirurangadi	Thirurangadi
Parappanangadi SNMHSS	Beach Road - 676303	2412389	Parappanangadi	Thirurangadi	Thirurangadi
Parappur IUHS	Parappur - 676503	2867580	Parappur	Vengara	Thirurangadi
Ponnani AVHS	Ponnani - 679577	2668265	Ponnani(M)	Ponnani	Ponnani
Ponnai HS (Girls)	Ponnani - 679577	2666722	Ponnani(M)	Ponnani	Ponnani
Ponnani MESHSS	Ponnani South - 679586	2666087	Ponnani(M)	Ponnani	Ponnani
Ponnani MIHSS (Boys)	Ponnani South - 679586	2666264	Ponnani(M)	Ponnani	Ponnani
Ponnani MIHSS (Girls)	Puthuponnani - 679586	2668486	Ponnani(M)	Ponnani	Ponnani
Poolamangalam ZMHS	Punnathala - 676302	2615144	Athavanad	Kuttippuram	Tirur
Tanur Rayirimangam SMMHS	Tanur - 676302	2443720	Tanur	Tanur	Tirur
TheyyalingalSSMHSS	Theyyalingal - 676320	2440207	Nannambra	Thirurangadi	Thirurangadi
Thirunavaya NMHSS	Thirunavaya - 676301	2602134	Thirunavaya	Tirur	Tirur
Thirurangadi OHSS	Thirurangadi - 676306	2460360	Thirurangadi	Thirurangadi	Thirurangadi
Valakulam KHMHS	Valakulam - 676508	2496753	Thennala	Vengara	Thirurangadi
Valancheri HSS (Girls)	Valancheri - 676552	2645045	Valancheri	Kuttippuram	Tirur
Valancheri HSS (Boys)	Valancheri - 676552	2644230	Valancheri	Valancheri	Kuttippuram

## District Disaster Management Plan – MALAPPURAM 2015

Valavannur BYKVHSS	Valavannur - 676555	2546031	Valavannur	Tanur	Tirur
Vallikunnu CBHSS	Vallikunnu - 676314	2470201	Vallikunnu	Thirurangadi	Thirurangadi
Vannery HS	Punnayurkulam - 679561	2672811	Perumbadappa	Perumbadappa	Perumbadappa
Irimbiliyam MES HSS	Valancheri - 676552	2642655	Irimbiliyam	Kuttippuram	Tirur
<b>Unaided schools</b>					
Al-furthan English School, Santhivayal	AR Nagar - 676305	2490387	AR Nagar	Vengara	Thirurangadi
Abdulla Haji Memmoriyal HS Vettam	Vettam - 676102	2631433	Vettam	Tirur	Tirur
Al-Manar Secondary School, Randathani	Cheenakkal - 676510	2610698	Kalpakancheri	Tanur	Tirur
Ansar Eng. School Valavannur	Valavannur - 676551	25447751	Valavannur	Tanur	Tirur
Ansarual Musleemin Sangam HS					
Pazhamkulangara	Tirur - 676101	2428960	Tirur(M)	Tirur	Tirur
Athavanad Markaz Residential HSS	Karthala - 676301	2628732	Athavanad	Kuttippuram	Tirur
BYKHS Kadungathukundu VHSS	Kalpakanchery - 676551	2548913	Valavannur	Tanur	Tirur
Crecent Residential HSS, Velimukku (south)	Velimukku South, Munniyur - 676317	2478014	Moonniyur	Thirurangadi	Thirurangadi
Darul Hidayah HSS Edappal	Edappal - 679576	2680267	Edappal	Ponnani	Ponnani
Dharmagiri Ideal Secondary School	Kannamangalam - 676305	2450030	Kannamangalam	Vengara	Thirurangadi
Farook Eng. Medium HSS Changuvetty	Kottakkal - 676503	2744144	Parappur	Vengara	Thirurangadi
Fathimamatha EMHSS,Tirur	Pookayil Bazar - 676107	2424314	Tirur(M)	Tirur	Tirur
Garden Vally English Medium HS Kuttippala	Kuttippala - 676501	2495368	Perumanna Clari	Tanur	Tirur

## District Disaster Management Plan – MALAPPURAM 2015

HSM E&M Medium School Tanur	Tanur - 676302	2111180	Tanur	Tanur	Tirur
Ideal Eng School Kadakasseri	Ayngalam - 679554	2686675	Thavanur	Ponnani	Ponnani
Velimukku South, Munniyur - Marvantha	Kavanchery - 676561	2564131	Purathur	Tirur	Tirur
Islamic Residential HSS Edayur Pookattiri	Edayur - 676554	2645178	Edayur	Kuttippuram	Tirur
ISSHS Ezhavathiruthy	Ezhavathiruthy - 679577	2669759	Ponnani(M)	Ponnani	Ponnani
JMHS Tirur Paranekkad	Tirur - 676101	2427273	Tirur(M)	Tirur	Tirur
Kammu Musliyar Memmoriyal HS Pallar	Vairankode - 676301	2577543	Thirunavaya	Tirur	Tirur
Kelappaji Memoriyal NSS Union EMHS Athalur, Thavanur	Thavanur - 679573	2686855	Thavanur	Ponnani	Ponnani
Khid Ma-thual Islam School Edakkulam	Thirunavaya - 676301	2601525	Thirunavaya	Tirur	Tirur
Kuthuhuzzaman English MediumHS Chemmad	Thirurangadi - 676306	2464437	Thirurangadi	Thirurangadi	Thirurangadi
MAHS Kodinhi	Kodinhi - 676309	2119323	Nannembra	Thirurangadi	Thirurangadi
Malabar Eng. Medium School Kottakkal	Puthuparamba - 676503	2640980	Kottakkal	Malappuram	Tirur
Malabar English Medium Pukayur	Mampram - 676303	2465430	A.R. Nagar	Vengara	Thirurangadi
Malabar Muslim Mission School Moodal,Painkannur	Kuttippuram - 679571	2103657	Kuttippuram	Kuttippuram	Tirur
Malabar Secondary School Alathiyur	Alathiyur - 676102	2113945	Thriprangode	Tirur	Tirur
MET Eng. School Kaithakkara	Vairankode - 676301	2603852	Thirunavaya	Tirur	Tirur
MIMHS Manoor	Kaladi - 679582	2103095	Thavanur	Ponnani	Ponnani

## District Disaster Management Plan - MALAPPURAM 2015

Modern High school Pottur	Muthur - 679578	2699645	Vattamkulam	Ponnani	Ponnani
MSI Highschool Kundur	Nannambra - 676320	2480037	Nannembra	Thirurangadi	Thirurangadi
MTIHS,Cheriyamundam Thalakkadathur	Thalakkadathur - 676103	2588080	Cheriyamundam	Tanur	Tirur
MVM Residential HS,Valayamkulam	Kokkur - 679591	2650982	Alankode	Perumpadappa	Ponnani
Najath HS Peruvallur Ungungal	Ungungal - 673638	2494750	Peruvallur	Thirurangadi	Thirurangadi
Markaz H S Karathoor	Codacal - 676101	2604020	Thirunavaya	Tirur	Tirur
National EM HS Chemmad	Thirurangadi - 676306	2464190	Thirurangadi	Thirurangadi	Thirurangadi
NSS Engl. Medium HS Thekummuri	Tirur - 676101	2421046	Tirur(M)	Tirur	Tirur
PES EM HSS Parappanad Kovilam	Chettippadi - 676303	2410571	Parappanangadi	Thirurangadi	Thirurangadi
PMSAPTMHS E&M Vettichira	Vettichira - 676518	2616662	Marakkara	Kuttippuram	Tirur
St. Paul's Eng. MediumHSS,Thenhippalam	Thenhippalam - 673636	2400205	Thenhippalam	Thirurangadi	Thirurangadi
TIC School, Tirur	Tirur - 676101	2422628	Tirur(M)	Tirur	Tirur
Vengallur English Medium HS	Tirur - 676101	2579924	Tirur(M)	Tirur	Tirur
Vijayamatha Eng. HS Ponnani	Ponnani - 679577	2667407	Ponnani(M)	Ponnani	Ponnani
Yatheengana School Kattilangadi	Athavanad - 676310	2570331	Athavanad	Kuttippuram	Tirur
Nibras Secondary School Moonniyur	Moonniyur PO 676311	2461473	Moonniyur	Tirurangadi	Tirurangadi
METEMHSS Alathyur	Alathyur - 676102	2565125	Trippangode	Tirur	Tirur
Majma-U- HS Vettichira	Punnathala PO 676552	2615146	Athavanad	Kuttippuram	Tirur
MET School Kolamangalam	Valanchery PO 676552	2638731	Valanchery	Kuttippuram	Tirur
Cresent English School Maranchery	PO Maranchery 679581	2673702	Maranchery	Perumpadappa	Perumbadappa
Nusarath Secondary School	Randathani PO 676510	2613200	Marakkara	Kuttippuram	Tirur

## District Disaster Management Plan – MALAPPURAM 2015

Radathani					
CRHS Thanalur	Thanalur PO 676307	2580041	Thanalur	Tanur	Tirur
DTG Orphanage Kundoor	Nannambra - 676320	2480173	Nannambra	Tirurangadi	Tirurangadi
IEC Kodingi	Kodinhi - 676309	2482103	Nannambra	Tirurangadi	Tirurangadi
Ihya U Sunna Varanakkara	Kanmanam po 675651	2548326	Valavannur	Tanur	Tirur
KRHS Pandikasala	Kakkad PO 616306	2461309	Tirurangadi	Tirurangadi	Tirurangadi
Hayathul Islam HS Allur	Kanmanam Thekkemuri PO 676551	-----	Valavannur	Tanur	TIRUR
Thaeleemul Islam Orphanage HS Parappanagadi	Parappanagadi PO676303	2411258	Parappanagadi	Tirurangadi	Tirurangadi
Makhdumiyya English HS Ponnani	Ponnaninagaram PO 679583	2629903	Ponnani(M)	Tirurangadi	Ponnani
Markaz Public School Mambeethi	OK Muri 676515	2449013	Oorakam	Vengara	Tirurangadi

**HIGHER SECONDARY SCHOOL**

<b>School Code</b>	<b>School Name</b>	<b>Address</b>	<b>Phone No</b>
11001	GOVT GHSS	Down Hill, Malappuram Email ID: gghssmpm1@gmail.com	0483-2731684
11002	GOVT HSS	Pandikkad, Malappuram Email ID: ghss11002@gmail.com	0483-2780916
11003	GOVT MHSS	Perinthalmanna, Malappuram Email ID: m11003gmhsspmna@yahoo.in	0493-3228010
11004	DEVDHAR GOVT HSS	Thanur, Malappuarm Email ID: dghsstanur11004@gmail.com	0494-2580360
11005	GOVT BOYS HSS	Tirur (P O ), Malappuram Email ID: tirurghss@gmail.com	0494-2421933
11006	GOVT HSS	Thirurangadi, Malappuram Email ID: principal11006@gmail.com	0494-2463461
11007	GOVT VMC HSS	Wandoor, Malappuram Email ID: wdrvmcghss@gmail.com	0493-1247680
11008	GOVT HSS	Pullengode, Malappuarm Email ID: pullangodeghss@gmail.com	0493-1257766
11009	GOVT HSS	Muthedathu, Malappuarm Email ID: ghssmoothedath@gmail.com	0493-1274778
11010	GOVT BOYS HSS	Manjery, Malappuram Email ID: gbhssmanjeri11010@gmail.com	0483-2769430
11011	GOVT RAJAH S HSS	Kottakkal, Malappuaram Email ID: grhss11011@gmail.com	0483-2747663
11012	GOVT HSS	Kokkur, Malappuram Email ID: principalghsskokkur@gmail.com	0494-2651169
11013	GOVT HSS	Vazhakkad, Malappuram Email ID: principalghssvkd@gmail.com	0483-2728960
11014	GOVT HSS	Kunnakkavu, Malappuram Email ID: asnprincipal@yahoo.in	0493-3230500
11015	GOVT HSS	Thiruvalli, Malappuram Email ID: principalghss11015@gmail.com	0483-2720820
11016	GOVT HSS	Pulamanthole, Malappuram Email ID: pplpml@yahoo.in	0493-3269327
11017	GOVT HSS	Pookkottumpadam, Malappuram Email ID: ghss11017@gmail.com	0493-1260865
11018	GOVT HSS	Maranchery, Malappuram Email ID: ghssmaranchery01@gmail.com	0494-2676919
11019	GOVT HSS	Areacode, Malappuram Email ID: principalghssard@gmail.com	0483-2851344
11020	GOVT MODEL HSS	Calicut University, Malappuram Email ID: gmhsscucampus@gmail.com	0494-2404661
11021	GOVT HSS	Edappal ,Malappuram Email ID: 11021principal@gmail.com	0494-2683525
11022	GOVT HSS	Othukkungal, Malappuram Email ID: oklghss@gmail.com	0483-2839492



## District Disaster Management Plan – MALAPPURAM 2015

11023	GOVT HSS	Kottappuram, Malappuram Email ID: ghss11023@gmail.com	0483-2712681
11024	GOVT HSS	Mankada, Malappuram Email ID: ghssmankada11024@gmail.com	0493-3236848
11025	GOVT HSS	Kuzhimanna, Malappuram Email ID: ghss2000@rediffmail.com	0483-2754850
11026	GOVT GIRLS HSS	Manjery, Malappuram Email ID: gghssmanjeri11026@gmail.com	0483-2762244
11027	GOVT HSS	Karuvarakundu, Malappuram Email ID: ghsskvk11027@gmail.com	0493-1280523
11028	GOVT HSS	Pookkottoor, Malappuram Email ID: ghsspkr@gmail.com	0483-2771999
11029	GOVT HSS	Anamangadu, Malappuram Email ID: 11029ghssanamangad@gmail.com	0493-3207045
11030	GOVT MANAVEDAN HSS	Nilambur, Malappuram Email ID: manavedan11030@gmail.com	0493-1224535
11031	GOVT HSS	Pang, Malappuram Email ID: principalghsspang@gmail.com	04933-244492
11032	GOVT HSS	Kattilangadi, Tanur, Malappuram Email ID: kattilangadischool@gmail.com	0494-2440615
11033	GOVT HSS	Kadanchery, Malappuram Email ID: principalghsskadanchery@gmail.com	0494-2687603
11034	GOVT HSS	Kuttiapuram, Malappuram Email ID: ghss11034@gmail.com	0494-2607888
11035	PCN GHSS	Mookkuthala, Malappuram Email ID: pcnghss@gmail.com	0494-2651101
11036	GOVT HSS	Vettathur, Malappuram Email ID: ghssvtr11036@gmail.com	04933-245300
11037	MMM HSS	Kuttayi, Tirur, Malappuram Email ID: moulanammhsskuttayi@gmail.com	0494-2630619
11038	IKT HSS	Cherukulamba, Malappuram Email ID: ikthss11038mlp@gmail.com	0493-3244156
11039	MSM HSS	Kallingalparamba, Malappuram Email ID: msm11039@gmail.com	0494-2547114
11040	S V HSS	Palemed, Malappuram Email ID: svhsspalemad@gmail.com	0493-1275325
11041	NNM HSS	Chelambra, Malappuram Email ID: nnmhss@rediffmail.com	0483-2891624
11042	NIRMALA HSS	Erumamudnda, Malappuram Email ID: nirmalahss@rediffmail.com	04931-255166
11043	VALANCHERY HSS	Valanchery, Malappuram Email ID: valancheryhss@gmail.com	0494-2645350
11044	NM HSS	Thirunavaya, Malappuram Email ID: navamukundahss@gmail.com	0494-2601534
11045	ST MARY'S HSS	Pariyapuram, Malappuram Email ID: smhss_11045@yahoo.com	04933-258525
11046	DU HSS	Thootha, Malappuram Email ID: duhsssthotha@gmail.com	0493-3206400

## District Disaster Management Plan – MALAPPURAM 2015

11047	MV HSS	Ariyallur, Malappuram Email ID: mvhssariyallur@gmail.com	0494-2474140
11048	KM HSS	Kuttoor North, A.R. Nagar, Malappuram Email ID: kmhsskuttoor@gmail.com	0494-2491717
11049	CB HSS	Vallikkunnu, Malappuram Email ID: 11049cbhss@gmail.com	0494-2470203
11050	HMY HSS	Manjery, Malappuram Email ID: hmyhss405@gmail.com	0483-2767405
11051	EMEA HSS	Kondotty, Malappuram Email ID: principalemea@gmail.com	0483-2714450
11052	MI HSS	Ponnan, Malappuram Email ID: mihssponnani@gmail.com	0494-2668600
11053	DH ORPHANAGE HSS	Edappal, Malappuram Email ID: sahdul@yahoo.com	0494-2680167
11054	ORIENTAL HSS	Thirurangadi, Malappuram Email ID: principalohss11054@ymail.com	0494-2460360
11055	SS HSS	Moorkanad, Urangattiri .P O, Malappuram Email ID: sshss11055@gmail.com	0483-2845265
11056	MI HSS (GIRLS )	Pudupponnani Email ID: mighss11056@gmail.com	0494-2668773
11057	PPM HSS	Kottukkara, Kondotty, Malappuram Email ID: ppmhsskottukkara@gmail.com	0483-2714174
11058	PMSAPT HSS	Kakkove, Vazhayoor (Po), Malappuram Email ID: pmsapths@bsnl.in	0483-2831405
11059	PPTMY HSS	Cherur, Vengara, Malappuram Email ID: pptmyhss2010@gmail.com	0494-2450337
11060	SNM HSS	Parappanangadi Email ID: snmhssparappanangadi@gmail.com	0494-2415389
11061	PTM HSS	Thazhekkode, Malappuram Email ID: tkdptmhss@gmail.com	0493-3250733
11062	PKMM HSS	Edarikkode, Malappuram Email ID: pkmmhssedarikode2@gmail.com	0483-2751925
11063	SSM HSS	Theyyalinkal, Malappuram Email ID: principal11063@gmail.com	0494-2440224
11064	VPK MM HSS	Puthur, Pallikkal, Malappuram Email ID: vpkmmhss1976@gmail.com	0494-2400489
11065	CATHOLICATE HSS	Pothukal, Malappuram Email ID: johnson11065@gmail.com	0493-1241776
11066	VHM HSS	Morayoor, Malappuram Email ID: vhmprincipal@gmail.com	0483-2773012
11067	BROTHER S HSS	Mavandiyoor, Edayur North (P.O) Malappuram Email ID: mail4bhss@gmail.com	0494-2648454
11068	BYK VHSS	Valavannur, Malappuram Email ID: principalbykvhss@rediffmail.com	0494-2546031
11069	ST GEMMA S GIRLS HSS	Malappuarm Email ID: stgemmasghss@gmail.com	0483-2731054
11070	MSP HSS	Malappuram, Malappuram Email ID: msphssmpm@yahoo.com	0483-2736234

## District Disaster Management Plan – MALAPPURAM 2015

11071	PANTHALLOOR HSS	Kadambode, Manjeri, Malappuram Email ID: phssmlp@gmail.com	0483-2781400
11072	MES HSS	Ponnani South, Malappuram Email ID: 11072meshssponnani@gmail.com	0494-2666087
11073	MES HSS	Mampad, Malappuram Email ID: meshssmampad11073@gmail.com	0493-1201641
11074	MARTHOMA HSS	Chungathara, Malappuram Email ID: mthss11074@gmail.com	04931-231764
11075	D.H.R.HSS FOR WOMEN	Kandanakom, Kaladi, Edappal, Malappuram Email ID: dhrghss.kandanakam@gmail.com	0494-2699067
11076	A.R.HSS FOR GIRLS	Pavittapuram, Malappuram Email ID: arhsspavittapuram@gmail.com	0494-2656200
11077	J.S.R.HSS FOR GIRLS	Vettekode, Manjeri, Malappuram Email ID: jsrhss11077manjeri@gmail.com	0483-2760503
11078	E.M.O.R.GIRLS HSS	Palad, Malappuram Email ID: emorghss@gmail.com	0493-1276170
11079	J.N.R. HSS	Edavanna, Salah Nagar, Malappuram Email ID: jnrhss@gmail.com	0483-2701799
11080	TECHNICAL HSS	Vattamkulam, Malappuram -679576 Email ID: thssvattamkulam@ihrd.ac.in	0494-2681498
11081	TECHNICAL HSS	Vazhakkad, Malappuram -673640 Email ID: thssvazhakkad@ihrd.ac.in	0483-2725215
11082	THSS	Perintalmanna, Angadipuram(Po) -679321 Email ID: thssperinthalmanna@ihrd.ac.in	0493-3225086
11083	MARKEZ HSS	Athavanad, Karthala, Malappuram, 679571 Email ID: markazvalanchery@gmail.com	0494-2608283
11084	ALMANAR HSS	Wadimanar, Randathani- 676510 Email ID: amhss11087@gmail.com	0494-2610698
11085	MAJLIS HSS	Vengad, Valanchery-679338 Email ID: majlishss@majliscomplex.org	0494-2643969
11086	FATHIMA MATHA HSS	Pookayil, Tirur-676107 Email ID: fmhssstirur@yahoo.co.in	0494-2428171
11087	DARUNNAJATH HSS	Karuvarakkundu, Manjeri-676523 Email ID: dnhsskvk@gmail.com	0493-1280018
11088	ISLAHIYA EM HSS	Down Hill Malappuram-676519 Email ID: islahiyampm@gmail.com	0483-2736795
11089	LITTLE FLOWER HSS	Nilambur, Malappuram-679329 Email ID: lfnbr2004@yahoo.in	0493-1223254
11090	NSS EM HSS	Manjeri , Malappuram-676121 Email ID: nssschoolmji@gmail.com	0483-2766436
11091	KHIDAMATUL ISLAM HSS	Edakkulam, Thirunavaya-676301 Email ID: khidmathedakkulamhss@gmail.com	0494-2602281
11092	MVM HSS	Valayamkulam, Kokkur, Malappuram-679591 Email ID: mvmrhss@rediffmail.com	0494-2650982
11093	JM HSS	Parnekkadu, Thirur-676101 Email ID: jmhss_parannekkad@yahoo.co.in	0494-2427273

## District Disaster Management Plan – MALAPPURAM 2015

11094	CRESCENT RHSS	Vellimukku South, Malappuram-676317 Email ID: 123cbm@gmail.com	0494-2478014
11095	DARUL HIDAYA HSS	Edappal, Malappuram-679576 Email ID: darul_hidaya@yahoo.com	0494-2680267
11096	THANGAL'S HSS	Vadakkangara.P.O, Mankada(Via) Malappuram-679324 Email ID: thssvadakkangara@gmail.com	0493-3281651
11097	PES HSS	Parappanadu- 676319 Email : kovilakamhss@gmail.com	0494-2410571
11098	PRESENTATION HSS	Perinthalmanna-679322 Email ID: presenthss@gmail.com	0493-3226970
11099	FAZPHARI ORPHANAGE HSS	Padinjattumuri, Koottilang-676506 Email ID: fazfarihss@gmail.com	04933-241422
11100	ST. PAUL'S EM HSS	Thenjipalam, Kohinoor-673636 Email ID: stpaulsemhss@yahoo.com	0494-2400205
11101	NSS K HSS	Puthoor, Clubbed To 11011, NEC-676503 Email ID: principalnsskkl@gmail.com	0483-2743092
11102	S.O HSS	Arecode-673639 Email ID: sohsard@yahoo.com	0483-2853708
11103	MTI HSS	Thalakadathur-676103 Email ID: mtihss@gmail.com	0494-2588080
11104	KATTILANGADI YATHEEMKHANA HIGHER SECONDARY SCHOOL	Athavanad Email ID: kyhssschool@gmail.com	0494-2570331
11105	GOVT. HSS	Cheriyamundam, Malappuram Email ID: ghsscherry@gmail.com	0494-2589675
11106	GOVT. BOYS HSS	Malappuram Email ID: principalgbhssmpm@gmail.com	0483-2731542
11107	GOVT. HSS	Irumbuzhi, Malappuram Email ID: ghssirumbuzhy@gmail.com	0483-2730734
11108	GOVT. HSS	Pattikkad, Malappuram Email ID: ghsspatikad@gmail.com	0493-3235023
11109	GOVT. GIRLS HSS	Perinthalmanna, Malappuram Email ID: gghsspmna@gmail.com	0493-3226800
11110	GOVT. HSS	Niramaruthoor, Malappuram Email ID: ghss11125@gmail.com	0494-2430140
11111	GOVT. HSS	Chettiyankinar, Malappuram Email ID: ghsschettiyankiner@gmail.com	0494-2489128
11112	GOVT. HSS	Kadungapuram, Puzhakkattiri, Malappuram Email ID: ghsskadungapuram@gmail.com	0493-3256126
11113	GOVT. SEETHI HAJI MEMORIAL HSS	Edavanna, Malappuram Email ID: gshmhss.edvmpm@gmail.com	0483-2704200
11114	GOVT. HSS	Veliampcode, Malappuram Email ID: principal11129@gmail.com	0494-2672783
11115	GOVT. VHSS	Omannoor, Cheekode, Malappuram Email ID: gvhss11130omanur@gmail.com	0483-2725650
11116	GOVT. VHSS	Kizhuparamba, Malappuram Email ID: ghss11131@gmail.com	0483-2858983

## District Disaster Management Plan – MALAPPURAM 2015

11117	GOVT. VHSS	Kondotty, Malappuram Email ID: gvhsskondottympl@gmail.com	0483-2712247
11118	GOVT. VHSS	Pullannoor, Valluvambrm, Malappuram Email ID: gvhsspullanur@gmail.com	0483-2773825
11119	GOVT. HSS	Peruvallur, Malappuram Email ID: ghssperuvallur@gmail.com	0494-2435999
11120	GOVT. HSS	Purathoo, Malappuram Email ID: ghsspurathoor@gmail.com	0494-2561111
11121	GOVT. HSS	Ezhur, Malappuram Email ID: govthssezhur@gmail.com	0494-2425151
11122	GOVT. HSS	Edakkara, Nilamboor, Malappuram Email ID: ghssedakkara@yahoo.in	0493-1275395
11123	GOVT. HSS	Aliparamba, Perinthalmanna, Malappuram Email ID: ghssaliparambampl11138@gmail.com	0493-3234414
11124	GOVT. HSS	Kavanur, Elayoor, Malappuram Email ID: ghsskavanur@gmail.com	0483-2796850
11125	GHSS	Nellikuth, Manjeri, Malappuram Email ID: principal11140@gmail.com	0483-2865060
11126	GOVT. VHSS	Arimbra, Malappuram Email ID: principalghssarimbra@gmail.com	0483-2771360
11127	GOVT. GIRLS HSS	B.P.Angadi, Malappuram girlshighersecondarytirur@gmail.com	0494-2430240
11128	GVHSS	Paravanna, Malappuram Email ID: paravanna.gvhss@gmail.com	0494-2632005
11129	GOVT. HSS	Thadathilparamba, Aroor, Olavattur (P O) Malappuram -673638 Email ID: ghssthadathil@gmail.com	0483-2833225
11130	GOVT. GIRLS HSS	Wandoor, Malappuram Email ID: gghsswdr@gmail.com	0493-1245753
11131	GOVT. HSS	Porur, Malappuram Email ID: ghssporurmlpm@gmail.com	0493-1248150
11132	GOVT. HSS	Tuvvur, Malappuram Email ID: principalghsstuvvur@gmail.com	0493-1284117
11133	GOVT. HSS	Palappetty, Malappuram Email ID: ghssplty11148@gmail.com	0494-2678543
11134	GOVT. HSS	Mankada, Pallippuram, Malappuram Email ID: sreekumaran404@gmail.com	0493-3241700
11135	GOVT. VHSS	Kalpakancherry, Malappuram Email ID: hssgvhsskply@gmail.com	0494-2543112
11136	GOVT. HSS	Eranhimangad, Malappuram Email ID: principal.ghsseran@gmail.com	0493-1206528
11137	GOVT. HSS	Irimbilyam, Malappuram Email ID: principal11152@gmail.com	0494-2620635
11138	GOVT. VHSS	Mampad, Malappuram Email ID: ghss_11153_mampad@yahoo.com	0493-1200080
11139	GOVT. HSS	Mattummal, Athavanad, Malappuram Email ID: ghss.athavanad@gmail.com	0494-2572002

## District Disaster Management Plan – MALAPPURAM 2015

11140	GOVT. VHSS	Vengara, Malappuram Email ID: gbhssvengara@gmail.com	0494-2450525
11141	GOVT. GIRLS VHSS	Vengara, Malappuram Email ID: gghssv11156@gmail.com	0494-2451977
11142	GOVT. HSS	Vaniyambalam, Malappuram Email ID: ghssvaniyambalam@gmail.com	0493-1235470
11143	GOVT. HSS	Karakunnu, Malappuram Email ID: principal11158@gmail.com	0483-2841347
11144	GOVT. VHSS	Makkaraparamba, Malappuram Email ID: principalmkba@gmail.com	0493-3287378
11145	GOVT. HSS	Puthuparamba, Malappuram Email ID: principalputhu@gmail.com	0483-2751598
11146	GOVT. HSS	Chelari, Malappuram Email ID: ghsschelari@yahoo.co.in	0494-2404742
11147	GOVT. HSS	Perassannoor, Malappuram Email ID: ghss11162@gmail.com	0494-2607994
11148	GOVT. REGIONAL FISHERIES TECHNICAL VHSS	Thanur Email ID: grfthsstanur@gmail.com	0494-2443133
11149	GOVT. HSS	Thrikkav, Ponnani, Malappuram Email ID: ghsstkv@gmail.com	0494-2665560
11150	KELAPPAN MEMORIAL GOVT. VHSS	Thavannoor, Malappuram Email ID: kmgovthsstavanur@gmail.com	0494-2687310
11151	MES HSS	Irimbilyam, Malappuram Email ID: 11166meshss@gmail.com	0494-2640755
11152	AL-HUDA HSS	Kariyankallu, Karippur.P.O, Malappuram-673638 Email ID: alhudakkl@gmail.com	0494-2494455
11153	MIC HSS	Athanikkal, Valluvambram Malappuram-673651 Email ID: principalmichss@gmail.com	0483-2772204
11154	ISS HSS	Ezhuvathiruthy, Ponnani Malappuram-679577 Email ID: issponnani@gmail.com	0494-2666445
11155	AL-FURQAN ENGLISH HSS, SANTHIVAYAL	Abdu Rahiman Nagar P O Malappuram-676305	
11156	MA HSS	Kodinhi , Malappuram- 676309 Email ID:mahsskodinhi@yahoo.com	0494-2119323
11157	NAJMUL HUDA HSS	Kottakkal, Malappuram- 676503 Email ID: najmulhudahss@gmail.com	0483-2743900
11158	NOORUL ISLAM HSS	Nellikunnu, Velayappuram, Vengoor PO- 679325 Email ID: nihssnellikkunnu@gmail.com	04933-279509
11159	MARKAZU SSAKHAFATHIL ISLAMIYYA HSS	Kundoor, Malappuram- 676320 Email ID: msihsskundoor@gmail.com	0494-2480037
11160	GARDEN VALLEY EM HSS,	Kuttippala, Malappuram-676501 Email ID: gardenvalley@live.com	0494-2495368

## District Disaster Management Plan – MALAPPURAM 2015

11161	ANVAR ENGLISH HSS	Thirurkad, Malappuram- 679351 Email ID: anvarschool@hotmail.com	0493-3237770
11162	NAJATH HIGHER SECONDARY SCHOOL	Peruvallur-673638 Email ID: najathhss@yahoo.com	0494-2494750
11163	MAMBAUL HUDA HSS KUZHICHENA	Kannattipadi- 676304 Email ID: mambaulhudahss@gmail	0494-2449647
11164	AL-IHSAN ENGLISH HSS	Vengara, O.K.Muri- 676515 Email ID: alihsanvengara@yahoo.com	0494-2450470
11165	MODERN HSS POTTUR MUNDUR	Malapuram- 679578 Email ID: modernpotur@gmail.com	0494-2699645
11166	IDEAL ENGLISH HSS	Kadakassery, Ayankalamm, Alappu-679594 Email ID: mail@idealeducation.org	0494-2686675
11167	RAHMATH PUBLIC HSS	Pullur, Karuvambram, Manjeri Malappuram-676123 Email ID: rahmathhsspullur@yahoo.co.in	0483-2765285
11168	GUIDANCE HSS	Kattuppara, Chelakkad club to 11121 NEC-679323 Email ID: guidancehss@yahoo.com	0493-3269577
11169	HSM ENGLISH AND MALAYALAM MEDIUM HSS	Thanur, Malappuram - 676302 Email ID: tanurhsm@yahoo.in	0494-2440341
11170	AZHAR EM HSS	Maranchery, club to 11129 NEC -679581 Email ID: info.azhareducation@gmail.com	0494-2676156
11171	WOMEN'S ISLAMIYA COLLEGE HSS	Eriyad, Wandoor, Malappuram 679328 Email ID: wicwdr@yahoo.com	0493-1247047
11172	RAHMANIYA COLLEGE HSS	Mampad, Mempadam, Malappuram-676542 Email ID: rahmaniyamampad@yahoo.com	04931200261
11173	POOKOYA THANGAL MEMORIAL HSS	Vellila, Malappuram-679324 Email ID: ptmhssvellila@yahoo.in	0493-3236567
11174	NATIONAL E.M. HSS	Wadinoor, Kodinhi Road, Chemmad (P.O) Tirurangadi, Malappuram-676306 Email ID: nationalchemmad@gmail.com	0494-2464190
11175	HMS HSS	Thurackal, Manjeri, Malappuram-676121 Email ID: hmshssthurakkal@gmail.com	0483-2760320
11176	MALABAR ENGLISH HSS	Parappur., Kottakkal, Malappuram-676501 Email ID: malabareskottakkal@yahoo.com	0483-2640980
11177	NATIONAL PUBLIC HSS	Kilinakode, Cherur, Malappuram-676515 Email ID: nphsmlp@gmail.com	0494-2452755
11178	JAMIYA ISLAMIA HSS	Manjeri, Malappuram-676127 Email ID: jisiamiakaraku@ gmail.com	0483-2840742
11179	PMSA PTM HSS	Vettichira, Punnathala, Malappuram-676553 Email ID: k.shamshad@gmail.com	0494-2616662
11180	IET HSS	Maravantha, Kavanchery, Malappuram- 676561 Email ID: iethssmaravantha@gmail.com	0494-2564131
11181	ISLAMIYA COLLEGE HSS	Santhapuram, Puttikad, Malap-679325 Email ID: ichsspm@gmail.com	0493-3270460
11182	EDAVANNA JAMIA HSS	Edavanna, Malappuram, Nec Email ID: ejhss2012@gmail.com	0483-2701799

## District Disaster Management Plan – MALAPPURAM 2015

11183	IDEAL HSS	Dharmagiri, Chelakkad, Malappuram, II Year Only, 676305 Email ID: idealdharmagiri@gmail.com	0494-2450030
11184	HI ORPHANAGE HSS	Olavattur, Malappuram-673638 Email ID: hiohss@gmail.com	0483-2103381
11185	Ramanattukara Higher Secondary School	Ramanattukarao: Email ID: rhssramanattukara@gmail.com	0483-2791969
11186	VVM Higher Secondary School	Marakkara, Kampuzha Email ID: vvmmarakkara@gmail.com	0494-2615254
11187	PMSAM Higher Secondary School	Chemmankadavu, Kodur Email ID: pmsamahss@gmail.com	0483-2752627
11188	Chekkutty Haji Memorial Higher Secondary School	Pookolothur Email ID: chmhsspkr@gmail.com	0483-2820373
11189	National Higher Secondary School	Kolathur, Malappuram - 679 338 Email ID: nhssklr@gmail.com	0493-3204180
11190	Crescent Higher Secondary School	Adakkakundu Email ID: chss11215@gmail.com	0493-1257188
11191	Mannam Smaraka NSS Higher Secondary School	Chakkalakkuth Email ID: msnsshs@gmail.com	0493-1221716
11192	MPM Higher Secondary School	Chungathara Email ID: mpmhse@gmail.com	0493-1232675
11193	KM Higher Secondary School	Karulai Email ID: kmhss.karulai@gmail.com	0493-1271949
11194	ASM Higher Secondary School	Velliyanchery, Malappuram Email ID: asmhss@gmail.com	0493-3277181
11195	CPPHM Higher Secondary School	Vellachal, Ozhur Email ID: cpphmhss@gmail.com	0494-2580055
11196	Kunhimon Haji Memorial Higher Secondary School	Alathiyur Email ID: khmhssalathiyur2010@gmail.com	0494-2564177
11197	Abdurahiman Nagar Higher Secondary School	Chendappuraya, Abdurahiman Nagar Malappuram Email ID: abdurahimannagarhss@gmail.com	0494-2491265
11198	Kunhammad Haji Memorial Higher Secondary School	Valakulam Email ID: khmhssvalakulam1@gmail.com	0494-2489033
11199	Moonniyur Higher Secondary School	Email ID: moonniyurhss@gmail.com	0494-2460665
11200	IU Higher Secondary School	Parappur, Kottakkal, Malappuram Email ID: iuhssp@gmail.com	0483-2748580
11201	RM Higher Secondary School	Melattur - 679 326 Email ID: rmhssmelatur@gmail.com	0493-3278739
11202	Narokkavu Higher Secondary School	Narokkavu Email ID: nhsnarokkavu@gmail.com	0493-1287015
11203	Islahiya Oriental Higher Secondary School	Edavanna Email ID: iohssedvna@gmail.com	0483-2701008
11204	BEM Higher Secondary School	Parappanangadi Email ID: bempngd12@gmail.com	0494-2410301



## District Disaster Management Plan – MALAPPURAM 2015

11205	PMSA Higher Secondary School	Elankur Email ID: pmsahsselankur2012@gmail.com	0483-2707030
11206	Tharakan Higher Secondary School	Angadipuram Email ID: tharakanhss@gmail.com	04933-258008
11207	Darul Uloom Higher Secondary School	Panakkad Email ID: duhspanakkad@gmail.com	0483-2836767
11208	A.V Higher Secondary School	Ponnani Email ID: avhssponani@gmail.com	0494-2668265
11209	SMM Higher Secondary School	Rayirimangalam Email ID: smmhsstanur@gmail.com	0494-2443720
11210	Govt. Higher Secondary School	Muthuvallur Email ID: ghssmuthuvallur@gmail.com	0483-2714428
11211	AKM HSS	Kottoor, Malappuram Email ID: akmhsskottoor1979@gmail.com	0483-2744381
11212	PMSA VHSS	Chappanangadi, Malappuram Email ID: pmsahssvhss@gmail.com	0483-2705122
11213	Izzathu Islam HSS	Kuzhimanna Email ID: izzathhs@gmail.com	0483-2756393
11214	Majma U Higher Secondary School	Therattummal Email ID: majmauhighersecondary@gmail.com	0483-2124501
11215	Malabar Higher Secondary School	Alathiyoor, Tirur Email ID: malabarhssaltr@gmail.com	0494-2566011
11216	Majma U HSS	Vettichira Email ID: vettichira.majmau@gmail.com	0494-2615146
11217	Ummul Qura Higher Secondary School	Mongam Email ID: ummulqurah313@gmail.com	0483-2773542
11218	Madin Higher Secondary School	Swalath Nagar, Melmuri Email ID: mahdinhss@gmail.com	0483-3299703
11219	Islamic Residential HSS	Pookattiri, Edayur Email ID: info@irhss.com	0494-2645178
11220	MAO Higher Secondary School	Elayur Email ID: maohselr@gmail.com	0483-2119300
11221	Al-Irshad Public School	Trippanachi Email ID: alirshadtrippanachi@yahoo.in	0483-2776084
11222	Vijayamatha EM HSS	Ponnani Email ID: vijayamathaschool@yahoo.com	0494-2667407
11223	MARKAZ HSS	Karathur, Malappuram Email ID: markazkarathur@gmail.com	0494-2604020
11224	ASSISI SCHOOL FOR THE DEAF	Malaparambu, Palachode Malappuram	
11225	Peevees Higher Secondary School	Nilambur, Malappuram Email ID: peeveesms@gmail.com	0493-1221388

**VOCATIONAL HIGHER SECONDARY SCHOOLS**

<b>SI No</b>	<b>Name</b>	<b>Address</b>	<b>Phone No</b>
1	GVHSS	Arimbra, Morayur, Malappuram - 673638	0483-2773360
2	KMGVHSS	Tavanur, Malappuram -679573	0494-2687899
3	GTHS&VHS	Manjeri, Malappuram -676123	0483-2766185
4	GRFTHS&VHSS	Tanur, Malappuram -676302	0494-2443721
5	GVHSS	Chelari, Malappuram -673636	0494-2400364
6	GVHSS(Girls)	Vengara, Malappuram -676304	0494-2451677
7	GVHSS	Kondotty, Malappuram -673618	0483-2711820
8	GVHSS	Nilambur, Malappuram -679329	0483-1223140
9	GVHSS(Girls)	Perinthalmanna, Malappuram -679322	0483-3221171
10	GVHSS	Mankada, Malappuram -679322	0493-3239050
11	GVHSS(Girls)	B.P.Angadi, Tirur, Malappuram -676102	0494-24222140
12	GVHSS	Kalpakanchery, Malappuram -676551	0494-2547069
13	GVHSS	Mampad, Malappuram -676542	0493-1201085
14	GVHSS	Paravanna, Malappuram -676502	0494-2630234
15	GVHSS	Makkaraparamba Malappuram -676507	0493-3283060
16	GVHSS	Chettiyankinar, Malappuram -676508	0494-2495653
17	GVHSS	Pullanur, Malappuram -673651	0483-2773925
18	GVHSS	Keezhuparamba Malappuram -679541	0493-2858202
19	SHM GVHSS	Edavanna, Malappuram-6876541	0483-2700620
20	GVHSS	Omanner, Malappuram -673645	0483-2725877
21	GVHSS	Nellikuthu, Manjeri, Malappuram -676122	0483-2865080
22	GVHSS(Girls)	Wandoor, Malappuram -679328	0493-1247670
23	GVHSS(boys)	Vengara, Malappuram -676304	0494-2450434
24	GVHSS (THS)	Kuttippuram, Malappuram- 679571	0494-2608692
25	BYK VHSS	Valavannur, Malappuram -676551	0494-2546031
26	PMSA VHSS	Chappanangadi Malappuram-676503	0493-6240288
27	SVVHSS	Palemad, Malappuram-679331	0493-1275381

**TECHNICAL HIGH SCHOOLS**

<b>SI No</b>	<b>Name</b>	<b>Address</b>	<b>Contact Number</b>
1	Govt.Technical High School	Nannamukku, Kokkooor ( P.O) Pincode-679591	0494-2651971
2	Govt.Technical High School	Kuttippuram, Kuttippuram (P.O) Malappuram, pincode-679571	0494-2608692
3	Govt.Technical High School	Manchery, Karuvempuram west (P.O) pincode-676123	0483-2766185

**UNIVERSITY**

<b>SI No</b>	<b>Name</b>	<b>Address</b>	<b>Contact Number</b>
1	University of Calicut	Calicut University(po), Malappuram-673635, Fax:0494 2400361 vccalicut@mail.com	0494-2400241 9400007800
2	Thunchathezhuthachan Malayalam University	Thirur, Malappuram	0494-2422422 9446440085

**ARTS AND SCIENCE COLLEGE**

<b>SI No</b>	<b>Name &amp; Address</b>	<b>Type of Institution</b>	<b>Phone Number</b>
1	College of Applied Science, Malappuram Malappuram- 676505 casmalappuram@gmail.com	Government	0483 - 273 6211
2	College of Applied Sciences, Vattamkulam Vattamkulam casvkm@gmail.com	Government	0494 - 268 9655
3	Govt. College, Tirur	Government	0483 - 273 4918
4	Sree Sankaracharya University of Sanskrit Thazhethara Thirunavaya (Po) Tirur-676 301	Government	0494 - 260 0310
5	Thunchan Memorial Govt. College, Tirur Malappuram	Government	0494 - 263 0027
6	Amal College of Management Studies Santhigramam, Malappuram	Self-Finance	
7	Assabah Arts and Science College Valayamkulam, Malappuram	Self-Finance	
8	Dr. Gafoor Memorial M.E.S. Mampad College Mampad, Malappuram - 676 121	Self-Finance	
9	E.M.E.A. College, Kondotty Malappuram -673 638	Self-Finance	
10	Farook Arts and Science College Changuvetty Malappuram	Self-Finance	
11	Gems Arts and Science College Rmapuram Malappuram	Self-Finance	
12	Grace Valley College of Arts and Science Kadampuzha Malappuram	Self-Finance	
13	H.M. College of Science and Technology Manjeri, Malappuram	Self-Finance	
14	Jamia Nadawiyya Arts and Science College Edavanna, Malappuram	Self-Finance	
15	K.V. Usthad Memorial Darul Hidayah Orphanage Pookarathara, Malappuram	Self-Finance	

## District Disaster Management Plan – MALAPPURAM 2015

16	Khidmath Arts and Science College Thirunavaya, Malappuram	Self-Finance	
17	M.E.S. College, Ponnani, Malappuram - 679 303	Self-Finance	
18	M.E.S. Keeveeyam College Valancherry Malappuram-679 322	Self-Finance	
19	Majlis Arts and Science College Valanchery Malappuram	Self-Finance	
20	Markaz Arts and Science College Athawanad Malappuram	Self-Finance	
21	Marthoma College Nilambur Chungathara Malappuram		
22	N.S.S. College, Manjeri, Malappuram 676 121 www.nssccollegemanjeri.in		
23	Najath College of Science and Technology Karuvarakundu, Malappuram		
24	P.S.M.O. College, Malappuram Thirurangadi Malappuram 676 306 www.psmocollege.ac.in		
25	Regional College of Science and Humanities Kuzhimanna, Malappuram		
26	S.A.F.I. Institute of Advanced Study Vazhayur, Malappuram		
27	S.N.D.P. Sathabdi Smaraka College Perinthalmanna Malappuram		
28	Sree Sastha College, Edakkad Elankur, Malappuram 676 122		
29	Sree Vivekananda Padana Kendram Arts and Science College, Edakkara, Malappuram		
30	Sullamussalam Science College Arecode Malappuram		
31	Unity women's College Narukara Manjeri, Malappuram 676 121		
32	Vedavyasa Institute of Arts and Science Vazhayur, Malappuram		

### POLYTECHNIC COLLEGE

SI No	Name	Address	Contact Number
1	Govt. Polytechnic College	Chelari (PO) Thirurangadi, Malappuram, Kerala Email : Jssureshkumar@yahoo.com	0494 -2401136
2	SSM Polytechnic College	Tirur, Malappuram, Kerala-676 105 Email : sssmpoly@sify.com	0494 -2420580

## District Disaster Management Plan – MALAPPURAM 2015

3	Govt. Polytechnic College	Angadipuram (PO)Perinthalmanna Malappuram, Kerala-679321 E mail :contact@polypmna.com	04933 -227253
4	Women's Polytechnic	kottakkal(PO), valavannur Malappuram E-mail : gwptck@kottakkalpoly.ac.in	0494-2546150
5	Maidin Polytechnic College	Melmuri, Down Hill Malappuram-676519 E-mail :mptcmlp@gmail.com	0483 320 2561

### ENGINEERING COLLEGE

SI No	Name	Address	Phone No
1	Calicut University Institute of Engineering and Technology, Thenhipalam	Thenhipalam, Malappuram Kerala, India Pin: 673636	04942-400223
2	Veda Vyasa Institute of Technology	Karadparamba P.O., Malappuram Kerala, India Email : vvit@vedavyasa.org	0483- 2832157
3	Eranad Knowledge City Technical Campus	Cherukulam, Manjeri Malappuram, Kerala office@eranadknowledgcity.com	0483-3013666
4	Cochin College of Engineering and Technology	Valiyaparambu, Edayur (P.O) Valanchery, Malappuram Kerala - 676552. E-mail : info@cochincet.com	0494-2640172
5	Devaki Amma s Guruvayurappan College of Architecture	Pulliparamba P.O., Chelembra Malappuram-673634	
6	Al Salama Institute of Architecture	Malaparamba, Perinthalmanna Malappuram E-mail: ac@alsalama.org	04933- 315200
7	Kelappaji College of Agricultural Engineering & Technology	Tavanur, Malappuram	
8	MEA Engineering College	Nellikunnu, Vengoor P.O Perinthalmanna, Malappuram Kerala - 679325 E-mail: info@meaengg.in	04933- 277556
9	MES College of Engineering	Kuttippuram, Thrikkanapuram PO Malappuram, Kerala - 679573 Email : info@mesce.ac.in	

**NURSING COLLEGE**

<b>Name</b>	<b>Address</b>	<b>Phone No</b>
College of Nursing Moulana Hospital	Near Railway Station, Angadippuram Post, Peinthalmanna, Malappuram -679 321	4933 - 225 344
College of Nursing Malappuram	Malappuram, Perinthalmanna Road Valancherry, Malappuram-676 552	
Alshifa College of Nursing	Jubilee Junction, Angadipuram Post Perinthalmanna-679 321	
M.E.S. College of Nursing	Kolathur Via, Palachode -679 338	

**DENTAL COLLEGE**

<b>Name</b>	<b>Address</b>
Educare Institute of Dental Sciences	Kiliyannil Campus, College Road Chattiparamba, Malappuram-676 504
Malabar Dental College and Research Centre	Manoor, Chekanoor Road, Mudur, Edappal, Malappuram-679 578
MES Dental College	Perinthalmanna, Palachode, Malappuram

**ANNEXURE 4**

**SOCIO ECONOMIC PROFILE**

	<b>Item</b>	<b>Total</b>	<b>Rural</b>	<b>Urban</b>
1	Area in Sq Km	3554	2654.41	899.59
2	Total Households	793999	448037	345962
3	Scheduled Castes population	308266	192270	115996
4	Scheduled Tribes population	22990	18247	4743
5	Literates	3311315	1838508	1472807
6	Total workers	1062424	613162	449262
7	Main workers	852047	483419	368628
i.	Cultivators	45710	34086	11624
ii.	Agricultural Labours	81841	61030	20811
iii.	Household industry workers	13450	8206	5244
iv.	Other workers	711046	380097	330949
8	Marginal workers	210377	129743	80634
i.	Cultivators	11857	9449	2408
ii.	Agricultural Laboures	35564	26553	9011
iii.	Household industry workers	4973	3460	1513
iv.	Other workers	157983	90281	67702
9	Non -workers	3050496	1682547	1367949
<b>Population Census 2011 Abstract</b>				

**ANNEXURE 5**

**AGRICULTURAL PRODUCTIVITY OF THE DISTRICT**

<b>Grains</b>				
<b>Sl. No</b>	<b>Name of Crop</b>			<b>Production (Tone)</b>
1	Paddy	Virippu	NA	2000
		Mundakan	NA	3000
		Punja	NA	4250
<b>Spices</b>				
2	Pepper		0.01	201Kg/Ha
3	Ginger		NA	2T/Ha
4	Turmeric		NA	1.8T/Ha
5	Cardamom		NA	
8	Nutmeg		0.17	
<b>Plantation Crops</b>				
10	Arecanut		2.84	1163Kg/Ha
11	Cashew nut			425Kg/Ha
12	Betelvine		6.02	0.26T/Ha
13	Rubber		5.82	1.4T/Ha
14	Cocoa		0.13	
<b>Oil seeds</b>				
17	Coconut		7.39	8670 nuts/Ha
<b>Tubers</b>				
18	Tapioca		76.10	35148Kg/Ha
<b>Orchards</b>				
19	Pineapple			9025Kg/Ha
20	Banana(Nendran)		89.32	5011
21	Banana(Other plantains)			
<b>Vegitables</b>				
1	Cucumber		137.85	1718.5/T
2	Pumpkin		822.7	13568/T
3	Ash Gourd		164.3	1631.5/T
4	Bitter Gourd		231.75	2726/T
5	Ladies Finger		644.7	6203.25/T

**ANNEXURE 6**

**INDUSTRIES**

<b>Details of Large Scale Industries</b>				
<b>SI No.</b>	<b>Name of the Unit</b>	<b>Sector public /pvt</b>	<b>Investment (in Lakhs)</b>	<b>Employment</b>
1	Keltron-Kuttippuram	Public	318	80
2	Keltron-Edarikkode	Public	850	17
3	Edarikkode Txtiles	Public	818	205

## District Disaster Management Plan – MALAPPURAM 2015

4	Malappuram Spinning Mill	Co-operative	5277	277
5	Malco Tex	Co-operative	3026	213
6	Keltex	Co-operative	350	30

### DETAILS OF SMALL SCALE INDUSTRIES

SI No.	Communication Address	Name of Enterprise	Sector / Type of Organization	Total Investment (Rs.)	Total Employees (Nos.)
1	Mundiyanthara house kunnammal edavanna 676541	Topup furniture	Proprietary	500000	5
2	Subramaniyan. T.p. thalayil puthalatha house po. Pulikkal siyankhandam pin- 673637	M/s dosthi furniture	Proprietary	700000	3
3	Chonat parambil muthur tirur – 676101	Ayilliam wood works muthur	Proprietary	100000	4
4	Cholayil house pullipparamba po. Chelambra malappuram district pin- 673634	Al ameen wood industries	Proprietary	500000	4
5	B&s associates al salama hospital building vengara malappuram pin-676304	Rock view granite crusher	Partnership	3000000	4
6	Global agritech mm. Tower manjeri road pandikkad pandikkad (po) pin-676521	Global agritech	Partnership	10500000	10
7	N.s. nivas nilambur (po) nilambur pin-679329	Calicut electricals and engineering works	Proprietary	700000	5
8	Puthan veetil house mongam po. Pin-673642	Dynax laser colour lab	Partnership	4000000	7
9	Sarojini c.p. secretary keerthi nutrimix unit chungathara pin-679334	Keerthi nutrimix unit chungathara	Self-helf group	200000	5
10	Managing partner megha wood furniture works vattaloor po. Pin-676507	Megha wood furniture works cherukulamba	Partnership	200000	10
11	Pangottil house karad po. Karad pin-679328	Sreelakshmi garments	Proprietary	100000	12
12	Thendath padath parambil payyanagandi tirur po. Malappuram pin-676101	Hanna foods	Proprietary	20000	3
13	Sasi kumar. M. Muthanayilthodihouse po. Kunnappally pin-679322	Muthanayil industries kalathinakkara, kunnappally (po)	Proprietary	100000	2
14	T. Ummer tholoor house po. Melattur pin-679326	Tholoor ceramics melattoor	Proprietary	1000000	5
15	Mottora house pandikkad po. pin-676521	Vinayaka match industries velluvangad south	Partnership	700000	12



## District Disaster Management Plan – MALAPPURAM 2015

16	Thekkepurakkal house cheniery padam tanalur pin-676507		Proprietary	1315000	4
17	Thacharakkal house rayirimangalam tanur po. Pin-676302	Aiswarya wood works	Proprietary	77000	3
18	M/s u crafts wooden furniture muttichira pin-676311	U. Crafts wooden furniture, muttichira	Proprietary	100000	2
19	Viswakarma wood works palakkal	Viswakarma wood works palakkal	Proprietary	200000	5
20	New furniture works kakkadampuram pin-676305	New furniture works kakkadampuram	Proprietary	300000	3
21	M/S Mini Furniture Industries, Kannamangalam Po. Pin-676318	Mini Furniture Industries	Proprietary	1200000	4
22	M/s kodakkal furniture works kutur north po. Malappuram pin-676305		Proprietary	100000	3
23	A. Vinayakumar aramkundil house po. Chethalloor pin-678609	Friends furniture ponnaikurussy	Proprietary	25000	2
24	Kappat valiyapeediyekkal house kottathara ullanam north po.	Ayisha saw mill	Proprietary	200000	5
25	Kuttippulakkal house cholappuram masjid road thalakkadathur po. Pin-676103	Illahi saw mills and wood industries	Proprietary	2700000	12
26	Marakkattil house pathappiriyam po. Pin-676123		Proprietary	100000	5
27	Kalakapara house po Cherakkaparamba angadipuram pin-679321	Hamza wood and metal industries, vazhippara	Proprietary	1400000	10
28	Vennakkattu kappurath house rarappanthodi puthukode po. Pin-673633	Pranav wood works	Proprietary	100000	4
29	Nellarikayil palemad edakkara pin-679331	Malabar hollow bricks and concrete products	Proprietary	500000	9
30	Mohammedkutty elanthi house po. Vennyoor tirurangadi pin-676508	Two star saw mill	Proprietary	640000	5
31	Thachindath house chekode chathangottupuram po.	Crescent wood industry	Proprietary	100000	9
32	Palakkal parambil chelembra malappuram pin-673634	Sree vinayaka wood works	Proprietary	200000	2
33	Peringattuthodiyil house chandakkunnu po. Nilambur pin-679342	Vaidyamrutham herbo minerals chandakkunnu	Partnership	2200000	6
34	Cheerattumannil house puliyakode aakkaparamba po. Kuzhimanna pin-673641	Tip top wood industries	Proprietary	200000	5
35	Vennathodika edavanna po. Pin-676541	V.t. furniture works	Others	800000	2

## District Disaster Management Plan – MALAPPURAM 2015

36	Parangathu parambil house karathur	Kattachira timbers and wood industries	Proprietary	5825000	11
37	Aranjikkal house pathappiriyam po. Edavanna pin-676123	Zoona saw mill and wood industries	Proprietary	1100000	15
38	Pilikunnan house edavanna po. Edavanna pin-676541	National furniture	Proprietary	200000	9
39	Chenattukuzhiyan house mundengara edavanna po. Pin-676541	Shine star furniture and building matgerials	Proprietary	600000	4
40	Parakkadan house edavanna po. Pin-676541	Shabina furniture	Proprietary	0	8
41	Vercode house pathappiriyam po. Pin-676123	Navas furniture	Proprietary	700000	6
42	Thonnath house kunduthode eranhikode po. Pin-676541	Thonnath furniture	Proprietary	600000	4
43	Methalayil house edavanna po. Kunnummal pin-676541	New taj furniture	Proprietary	800000	5
44	Parakkadan house edavanna po. Pin-676541	Fariha furniture industries	Proprietary	100000	4
45	Chappangan house trikkalangode po. Pallipadi pin-616127	Al ameen furniture	Proprietary	100000	5
46	K.p. ummer karakkumpurath house po. Thootha pin-679357	Mehra candles, paral, thootha po.	Proprietary	250000	2
47	Pottayil housevaliyaparamba po.pulikkalpin-673637	Pulikkal offset ress	Proprietary	1000000	10
48	Karakuzy house akkode po. Vazhakkad(via) malappuram pin-673645	Chichus readymade garments	Proprietary	300000	10
49	Aranhikkal house pathappiriyam po. Via-manjeri pin-676123	Aranhikkal furniture	Proprietary	100000	4
50	Kinattungal house pallimukku pookkottur po. Malappuram pin-676517	Zygo exim company, pallimukku, pookkottur	Partnership	800000	4
51	Twenty twenty food products kinfra food park kakkanchery pin-673634	Twenty twenty food products	Partnership	8700000	15
52	Chengnakkattil house po. Klari edarikode pin-676501	Dot in world	Proprietary	500000	5
53	Thazhathe veetil thrikkandiyoor tirur po. Pin-676101	Orchid herbal beauty parlour	Proprietary	400000	3
54	Nalakath house ezhoor thiroor po. Malappuram pin-676101	Nalakath industries	Proprietary	1	2
55	Moosa haji v.k. vettikkadan house karekkad po. Pin-676553	V.k. plastics	Proprietary	370000	9
56	24/338 thekkummuri po. Tirur pin-676105	Infomasys	Proprietary	100000	1
57	Puthura valappil housethuyyam edappal po. Malappuram pin-679576	Friends tyres	Proprietary	500000	3

## District Disaster Management Plan – MALAPPURAM 2015

58	Shamsudheen k. S/o. Mohammedkutty haji po. Thazhekod west pin-679352	Maharaja industries, pallippadi, po. Thazhekod west	Proprietary	235000	3
59	Sulaikha .c. Cherampadath house po. Beemanadu pin-678601	Kashish ladies and kids herbal beauty parlour, perinthalmanna	Proprietary	110000	2
60	K.t. house edavanna po. Edavanna pin-676541	Ruby furniture	Proprietary	100000	8
61	Aanaparakkal house kanthapuram unnikkulam po. Poonoor kozhikode district pin-673574	Vezhakkode stone srusher	Partnership	1800000	4
62	Lubna furniture works thottintakkara po. Mampad pin-676542	Lubna furniture works	Proprietary	1200000	8
63	Nihal furniture land kooriyadam poyil karunalayappadi po. Wandoor pin-679328	Nihal furniture land	Proprietary	800000	7
64	Convenor gramina vanitha sisu vikasana unit valiyad kodur po. Pin-676504	Gramina vanitha sisu vikasana unit, valiyad	Others	500000	5
65	S/o moosa kallan house parayil parappur po. Kottakkal pin-676503	Safar travels	Proprietary	100000	1
66	Palapra house anjammayil pookottumpadam	Palapra wood works	Proprietary	2900000	6
67	Aynthite industries ltd. Kakkanchery chelembra po. Malappuram pin-673631	Synthite industries ltd.	Private limited company	43500000	64
68	Poovarikulam house perakamanna palapetta pannippara pin-676541	Puvarikulam furnitures	Proprietary	900000	5
69	Kizhakkannamthodika house karappuram po. Edakkara pin-679331	Famous industries and engineering works	Proprietary	150000	7
70	Kunnath house thachamparambil maithra areacode pin-673639	Kunnath hollow bricks	Proprietary	200000	4
71	Karippapallyali house kuzhimanna po. Malappuram district pin-673641	Valappan hollow bricks, muthedath paramb	Hindu undivided family	400000	6
72	Melethodika house edavanna po. Via-manjeri pin-676541	Sajay furniture	Proprietary	1400000	8
73	Nalakath house valluvambram po. Malappuram district pin-673651	New taste sweets, market road mongam po.	Proprietary	100000	9
74	Ottakandathil house near calicut airport kondotty malappuram district pin-673647	Salwaflour and oil mills	Proprietary	300000	3
75	Karakkattu house arukizhaya manjeri po. Pin-676121	Karekat print	Proprietary	800000	3

## District Disaster Management Plan – MALAPPURAM 2015

76	Edakuth house kumminiparamba po. Karipur pin-673638	Magic popcorn	Proprietary	100000	3
77	Kottayil house nediyruppu po. Musliyarangadi malappuram pin-673638	Aseel bags	Proprietary	300000	5
78	Nachikkad house aravankara pookottur po. Pin-676517	Fonix bag works	Proprietary	100000	4
79	Kundil thodi house palakkad post kuzhimanna-via pin-673641	Diloos garments and fashion designing	Proprietary	100000	9
80	Thazhathuveetil house kannamangalam west po. A.r. nagar malappuram pin-676305		Proprietary	200000	5
81	Kunnathur hour athanikal valluvambram malappuaram pin-673657	Surya super flour and oil mill	Proprietary	300000	2
82	Nedumkuzhiyil chunkathara po. Nilambur pin-679334	Bharath herbals	Proprietary	1500000	5
83	Alappat house vellarangal road vayaparapadi manjeri pin-673121	Taj mirror industries	Proprietary	1100000	7
84	Melethodika house kunnummal edavanna po. Pin-676541	Melethody furniture	Proprietary	900000	6
85	Vijaya raghavan.p. krishnaprabha po. Karalmanna pin-679506	Vijco plast, shed no.9a, industries estate ananmangad, aliparamba	Proprietary	731000	3
86	Vijaya raghavan.p. krishnaprabha po. Karalmanna pin-679506	Aero polys shed no.9, industrial estate, anamangad	Partnership	1200000	4
87	Ahammed kutty. V. Vemully house po. Edayattur pin-679326	Kera industries, po. Edayattur	Proprietary	950000	9
88	Preetha p.v. comvenor sthree sakthi palaplate and cotton waste nirmana kudumbasree unit pathaikkara pin-679322	Sthree sakthi palaplate and cotton waste nirmana kudumbasree unit pathaikkara	Self-helf group	160000	10
89	C.d. smash garments tanaloor po. Malappuram pin-676307	C.d. shash garments	Proprietary	600000	19
90	Kareekunnan house karulai po. Nilambur malappuram pin-679344	Riyas wood industries	Proprietary	1200000	5
91	Pathumma.a. chirakkal house kunnappally po. Pin-679322	Rainbow paper plates, perinthalmanna	Proprietary	165000	4
92	Sudheesh p.v. s/o subhash u.v. sithara kunnakavu po. Pin-679340	Variyar steel furniture, cherukara po.	Proprietary	200000	9
93	Secretary skjmc, chelari thenhippalam - 673636	Muallim offset press, chelari	Others	8500000	4

## District Disaster Management Plan – MALAPPURAM 2015

94	Parathodi house kidangazhi karuvambram po. Manjeri malappuram dist. Pin-676123	T.p.m. food products	Proprietary	2443682	10
95	M.m.m. super quality furniture company kurukathani pin-676551	M.m.m. super quality furniture company	Proprietary	1000000	11
96	Peravanthodiyil house kizhissery kuzhimanna po. Pin-673641	V.k.brothers paal cake	Proprietary	300000	6
97	V.p. moideen v.p.m.ice plant beach road tanur tanur po. Pin-676302	V.p.m. ice plant	Proprietary	10000000	5
98	Master ice factory beach road tanur po. Pin-676302	Master ice factory	Partnership	600000	6
99	Kunnathur house athanikkal valluvambram po. Malappuram pin-673657	Abdo industries	Proprietary	300000	1
100	Ulladan thodipurayil house idimuzhikkal chelembra po. Malappuram pin-673634	Thanima food products	Proprietary	300000	2
101	Pagemakers offset press po. Kuttippuram pin-679571	Pagemakers offset press	Proprietary	200000	4
102	Poopozhinji house kanhirampadam kappil po. Pin-679328	Brothers shg metal industries	Proprietary	100000	5
103	Acqaira medical transcription, inchiralayil complex, nilambur	Aqaira medical transcription	Proprietary	1500000	8
104	Skeptro it trainer school of computer bye pass road kondotty pin-673638	Skeptro it trainer school of computer	Proprietary	1000000	10
105	Krishnakumar.p. puthenveetil house po. Anamangad pin-679357	Anupam wood industries, po. Anamangad	Proprietary	200000	3
106	Puththodika house edavanna po. Malappuram dt. Pin-679541	Farsana furniture	Proprietary	3300000	7
107	Ajitha nivas mediyiruppu po. Musliyarangadi pin-673638	K.k. metal industries	Proprietary	70000	3
108	Noorenmoochi house cholakkal valluvambram pin-673651	Sibil oil mill	Proprietary	1700000	6
109	Mukkannan house kozhikkoteparamb po. Vellilaniravu pin-679324	Friends food products	Proprietary	100000	8
110	Pevunilkkunnakandi neravath ozhukur po. Mongam pin-673642	Neethu wood works, valluvambram, pullara	Proprietary	100000	2
111	Thazhathu veetil pathappiriyam po. Pin-676123	Eranad timber and wood industries	Proprietary	1100000	11
112	Udayamangalath house cheruvayoor po. Vazhakkad pin-673645	Udayamangalam wood industries	Proprietary	2200000	3
113	Tharimattomparambu house erenjikode po. Kolappad edavanna pin-676541	M.s. bricks	Proprietary	100000	5
114	Kunnanath house angadippuram po. Perinthalmannapin-679321	Royal wood works afgangadippuram	Proprietary	50000	4

## District Disaster Management Plan – MALAPPURAM 2015

115	S/o mohammed villan house valiyad kodur po. Pin-676504	Popular furniture works	Proprietary	100000	3
116	Kizhakkumpadam house pathapiriyam post malappuram dist pin-676123	Fantasy furniture pathapiriyam	Proprietary	1660000	14
117	Thirumanualath house nanammukku (po) changaramkulam pallikkara pin-679575	Libas beauti parlour	Proprietary	30000	2
118	Veettikkanlodi house mundaparamba puliyakkode pin-673614	Three star wood industries	Proprietary	100000	8
119	Ashtavaidyan pulamanthole mooss s r d ayurvedics pulamanthole pin-679323	Ashtavaidyan pulamanthole mooss s r d ayurvedics	Proprietary	3900000	9
120	Ismail.k. kolambil house t.t. pady pookkattiri edayur po. Pin-676554	Thavakkal rice flour and oil mill	Proprietary	400000	3
121	Alikkalthodi house valamboor po. Pattikkad-via eranthode malappuram pin-679325	Advanced technology centre eranthodu	Proprietary	20000	4
122	Touches packaging company near police station valanchery malappuram pin-676552	Touches packaging company valanchery	Partnership	2100000	9
123	Mangadan house po. Edarikode pin-676501	City pavers	Proprietary	500000	5
124	Oorakkatte house erangimangad po. Mannuppadam	Janardhanan industries	Proprietary	1000000	4
125	Kairali industries itc junction tirur po. Pin-676101	Kairali industries	Proprietary	100000	4
126	Udayamangalam house cheruvayoor po. Vazhakkad pin-673645	Konnar sawmills erattamoozhi	Proprietary	1100000	3
127	Pazhayillath house krishibhavan road ramanattukara po. Kozhikode district pin-673633	P.k. flour and oil mill	Proprietary	500000	2
128	Udayamangalam house cheruvayoor po. Vazhakkad pin-673645	Stat engineering edavannappara	Proprietary	1100000	3
129	Puthanpeediyekkal house chappanangadi po. Kottakkal via pin-676503	Chappanangadi ewood industries	Proprietary	400000	7
130	Nedumkuzhiyil house po.chunkathara nilambur pin-679334	Bharath herbals	Proprietary	900000	5
131	Kalapparambath moothedom po. Muppini pin-679331	Polmans	Proprietary	6500000	19
132	S/o mohammed haji puthanathani punnathala pin-676552	Puthanathani wood industries	Proprietary	2800000	8
133	Ameen house tharayittal karippur po. Malappuram pin-673638	Chundakkadan flour and oil mill	Proprietary	200000	3
134	Pulloor house alungal pulikkal po. Malappuram pin-673637	Aysha automobiles engineering industries	Proprietary	2000000	6

## District Disaster Management Plan – MALAPPURAM 2015

135	Thadathil parambil house po. Kuttippala edarikkode pin-676501	Tee pee industries	Proprietary	200000	7
136	Cherumaliyekkal house irivetty thoottilangadi post areacode pin- 673639	Keytees wood works	Proprietary	800000	9
137	Kunnanayil house maranchery po. Pin-679581	Naj vision	Proprietary	1700000	6
138	Palakka parambil house kuzhimanna po. Malappuram dist. Pin-673641	Parambil resoling industries	Proprietary	200000	2
139	Modayankulavan house palamkara po. Nilambur via. Pin-679330	Modern pavers	Proprietary	800000	8
140	Kottakuth house bhodanam post. Pothukallu pin-679334	Pichakam tooth powder, pothukallu	Proprietary	100000	2
141	Kureekattu house pallikuth po. Chungathara via. Malappuram Pin-679334	Surya steel furniture industrial estate nilambur	Proprietary	700001	8
142	Kuttukkanakath punnathiruthy ponnani po. Malappuram pin-679577	Al rosha furniture	Proprietary	1250000	5
143	Karutha kunjalinath ponnani south near mes college malappuram dt. Pin- 676586	Busthan ice plant	Proprietary	1800000	4
144	Panambattu house panambadu purangu po. Kanjiramukku via. Malappuram pin-679584	Sree hari wood work	Proprietary	20000	2
145	Velleppadam house nariparambu po. Thavanur-via. Malappuram pin-679573	Dillu digital world	Proprietary	150000	3
146	Kannengal house elankur po. Pin- 676122	Silpi furniture works	Proprietary	200000	2
147	Neduvanthodika house trikkalangode- 32 pin-676127	Mubarak engineering works	Proprietary	100000	3
148	T.musthafa, s/o.mohammed, thadathil house, tc road, tirurangadi.p.o, 676306 pin	B.stone products	Proprietary	100000	5
149	Parali house po. Thalakkadathur tirur pin-676103	Master oil mill	Proprietary	330000	2
150	P.p.1/623, kakkanchery, p.o.pallikkal, malappuram, 673653 pin	Formosa shoe company pvt ltd	Private limited company	2600000	12
151	Marakkamthodi house chettippadi po. Pin-676319	M.s. flour and oil mill, kodappali	Proprietary	400000	3
152	S/o kunhiraman (late) kollamthodi house neduva pin-676303	Remya offset printers	Proprietary	620000	2
153	Marath wood industries vattappara karippol	Marath wood industeris	Partnership	200000	6
154	Manoli house ayikkarapadi po. Pin-673637	Ayikkarapady match work	Proprietary	300000	9
155	Global scales kalikavu road wandoor pin-679328	Global scales	Proprietary	50004	2

## District Disaster Management Plan – MALAPPURAM 2015

156	Machincheri thokkam para kottakkal pin676503	M.c. cement hollow bricks	Proprietary	1900000	9
157	Kolasseri house, b.p. angadi(po), tirur - 676102, malappuram (dt)	Tripti products	Proprietary	10000	3
158	Riya electronics v.k. padi po. Mamburam pin676306	Riya electronics	Proprietary	250000	6
159	C.mohammed kuty, chembakassery house, parappur post, 676503-pin.	Noushida flour and oil mill	Proprietary	400000	4
160	Oasis thekkumuri po. Tirur	Oasis silicate and coconut products	Partnership	600000	9
161	Ottathengil house, vaikathur, valanchery, 676552, malappuram (dt)	South malabar organic fertilizers	Proprietary	1200000	7
162	A-6,alsa palmsprings r.c road calicut-673032	Caltech polymers private limited,kakkanchery	Private limited company	18300000	54
163	Poovancheri house pookayil bazar tirur pin-676107	Star paper products	Proprietary	80000	18
164	Chengottur po., kottakkal 676503-pin	Hitech plastic industries	Partnership	700000	22
165	Lubna furniture thoorrintakkara po. Mampad pin-676542	Lubna furniture	Proprietary	500000	9
166	Mohammed fizal.a alikkal house big bazar perinthalmanna pin-679322	Digidom multimedia	Proprietary	200000	3
167	Varikkodath house pandikasala painkannur po. Malappuram dt. Pin-679590	Varikkodan saw mill	Proprietary	250000	10
168	Mavungal house, mattathur.po., moolaparamba	Plastoprint	Partnership	1806000	14
169	Thavanoor industrials, po, thavanoor, kuzhimanna via 673641, malappuram	Thavanoor industrials	Proprietary	300000	3
170	Carmel crushers and fertilizers po.trikalangode manjer pin-	Carmel crushers and fertilizers	Partnership	1000000	13
171	Samuel sundara raj.c.p., s/o.david cheerathu parambil house, kakkooth, perinthalmanna, 679322-	Perinthalmanna optical industries, kakkooth	Proprietary	200000	5
172	Prolix eva technology 5/445/a chelembra po. Kakkanchery pin-673634	Prolix eva technology	Proprietary	500000	5
173	Sibla furniture mundengara po. Edavanna pin-676541	Sibla furniture	Proprietary	400000	3
174	Akshaya-E-Kendram, Alissery, Vettom, 676102 Pin	Akshaya-E-Kendram	Proprietary	400000	4
175	Proprietor m/s k.k. saw mill and furniture, po.cherakkaparamba, 679321, malappuram (dt)	K.k. saw mills and furniture	Proprietary	1000000	11



## District Disaster Management Plan – MALAPPURAM 2015

176	Shabeer ali pathoor house kodinhi po. Malappuram pin-676309	Evaco foot care pvt ltd.	Private limited company	2565000	22
177	"Sree sree", bye pass road, munduparamba	Sree kasavu cotton collections & garments	Proprietary	100000	10
178	Kodinhi po. Tirurangadi via. Malappuram pin-676309	Sahib rubber industries	Partnership	1200000	19
179	Masoor bakery, atteeri, puthoor post, kottakkal	Masoora bakery	Proprietary	100000	3
180	Kousthubham kakkanchery chelembra po. Pin-673634	Mas wood industries	Proprietary	30700000	12
181	Jiji wood works, cherukode, chathangottuparam.po 679328, malappuram (dt)	Jiji wood works	Proprietary	500000	4
182	Kizhakkey chalil house randathani po. Pin-676510	Cosmic industries	Partnership	100000	5
183	Hitech neo polymers mfg co p.ltd., chengottur po., kottakkal, malappuram dt, 676503-pin	Hitech neo polymers mfg co(p) ltd.	Private limited company	1600000	12
184	Ashokan.a cherakaparamba po. Angadippuram pin-679321	Pratheeksha paper plates	Proprietary	400000	2
185	Alassanpattil house s/o mohammedkutty kattachira po. B.p. angadi pin-676102	Global computers	Proprietary	50000	3
186	Sanal wood works, cherukode, po. Chathangottupuram, 679 328, malappuram (dt)	Sanal wood works	Proprietary	100000	3
187	Karkoli house east mukkola tanur po. Pin 676302	Popular steel industries	Proprietary	200000	8
188	T.abdul kareem, thengilakath house, po venniyoor, 676508 - pin	M/s.pasco stones	Proprietary	1000000	7
189	A.t.v. pharmacy kunnammal potty, po edakkara, malappuram (dt) 679 331	A.t.v. pharmacy	Proprietary	4800000	6
190	Unichem np/5/165 pathampad road moochikkal niramathoor po. Pin-676109	Unichem industries	Partnership	1700000	8
191	M.a.sabu, s/o.augustine, madaliyankal kalkundu po, karuvarakundu, 676523-pin	Malabar hollow bricks, bhanamparamb, karuvarakundu	Proprietary	100000	2
192	Managing director musk perfumes india pvt ltd. Areekal po. Edarikkode pin-676510	Musk perfumes india private limited	Private limited company	1000000	19
193	Managing partner malabar latex, chemmaniyode.po, 679 325, malappuram (dt)	Malabar latex	Partnership	5500000	11
194	Hi tech flexo pack, po chengottur, kottakkal, malappuram-676503	Hi tech flexo pack	Partnership	2100000	14

## District Disaster Management Plan – MALAPPURAM 2015

195	Muraleedharan.k.p. s/o krishnan kalathil palliyali house po. O m muri pin-676519	Navarathna jewellery works vengara	Proprietary	100000	4
196	Vallanchira house, hill top road, 676 122, manjeri college.po, malappuram	Karila herbals	Proprietary	401000	2
197	Thaikatt house, kavathikalam, kottakkal, 676503-pin	Atlas	Partnership	1200000	9
198	Naduthodiyil house kottaram valanchery pin-	Nadathodiyil steel furniture	Proprietary	1000000	4
199	Kalattu vadakke kara po.mudur edappal vattamkulam	Kallattu catering	Proprietary	450000	9
200	P.b.no.22, tirur po, malappuram dt, 676101	Modern pharmaceuticals private limited	Private limited company	19600000	16
201	Tirur polymer company door no.8/505	Tirur polymer company	Partnership	550000	6
202	Akshaya food products 6/310 e f pavittappuram othaloor po. Pin-679591	Akshaya food products	Partnership	180000	8
203	Kallungal house s/o saidalavi haji tirurangadi pin-676306	National wood industries	Proprietary	600000	8
204	Popular tyres calicut road manjeri pin-676121	Popular tyres	Proprietary	2500000	5
205	Gymnast treads mie kokkur po.othalur west pin-679591	Gymnast treads	Partnership	500000	8
206	Anilkumar c.m. cherul mathottathil house b.c. road feroke calicut	Asian polymers	Partnership	500000	8
207	K.p.m. furniture and wood works arnagar po. Malappuram pin-676305	K.p.m. furniture and wood works	Proprietary	450000	8
208	Karuppamuveetil house, ponnani.po, 679577, malappuram (dt)	Bency food & beverages	Private limited company	6690000	19
209	Chelli soopan house, cholakkal p.o., kodur 676504	Maice soda works	Proprietary	100000	4
210	W/o late t. Vasudevan, thirunilath house, b.p. angadi.po,676102, malappuram (dt)	Thirunilath automobiles	Proprietary	5000	5
211	Leader wood industries kuttoor north arangar malappuram pin-676305	Leader wood industries	Proprietary	375000	9
212	20/220, anamangad, Perinthalmanna-679357	Hyacinth plastics	Partnership	545000	8
213	Arakkalpulikkathayath kuttoor north ar nagar malappuram pin-676305	Immu industries	Proprietary	110000	4
214	Kalarikkal house, kodur post, ottathara, 676504	Isate it solutions	Proprietary	300000	4
215	Joseph jelestin s/o peter, kuzhikkadan house, nilambur rs, malappuram	Angel pavers	Proprietary	1900000	7
216	Kuttoor wood industries ar nagar po. Malappuram pin-676305	Kuttoor wood industries	Proprietary	375000	9

## District Disaster Management Plan – MALAPPURAM 2015

217	M/s kolathur wood works, kolathur kondotty, po thurakkal, 673 638, malappuram (dt)	Kolathur wood works	Proprietary	400000	5
218	Post box no.22, tirur, malappuram dt, 676101	Modern pharmaceutical industries	Partnership	4500000	37
219	Kunnathodi house, perumanna, valakolam post, 676 508, malappuram	K.t.m. wood industries	Proprietary	262000	4
220	Parambattu palliyali house, po. Calicut airport, kondotty, 673647	New tech polymers	Partnership	690000	6
221	Inique treads a1 industrial estate manjeri	Unique treads	Partnership	1879560	9
222	Leemac shoe india pvt. Ltd. Pallikkal rd periyambalam pulikkal po. Malappuram pin-673637	Leemac shoe india pvt.ltd.	Private limited company	10320000	20
223	Thotumpeediakkal house, puliyakkode, makkaparamba 673641	Zeenath saw mill	Proprietary	400000	4
224	I.t. mountain vidisha building kalikavu junction pin-676525	I.t. mountain	Proprietary	200000	4
225	Nellikat parambil house ozhoor po. Malappuram pin-676313	Swapna wood industries ozhoor	Proprietary	1200000	3
226	K.t.mohammed ali, padippurackal house, kumminiparambu, 673638	Royal food products, valakkandy, kumminiparambu	Proprietary	2200000	12
227	Anil kumar.n., c/o.bright print shoppe, no.19-243-r, mkm shopping complex, pandikkad road, manjeri	Bright print shoppe, no.19-243-r.m.k.m. shopping complex, pandikkad road, manjeri	Partnership	1000000	7
228	Mandayappuram house, kallarmangalam po, kadampuzha, 676583	Al-ameen offset printers	Proprietary	230000	4
229	C.santhosh kumar, phoenix house, karikkad, trikkalangode po, 676127	Phoenix electroplating	Proprietary	100000	5
230	P.k. wood industries, ambalapadi, wandoor.po, 679328, malappuram (dt)	Peekay wood industries	Proprietary	600000	8
231	C.santhosh kumar, phoenix house, karikkad, trikkalangode po, 676127	Santech enterprises, cherani	Proprietary	250000	3
232	Pullara valluvambraam po. Malappuram -673651	Winpipes	Partnership	700000	26
233	Philomina baby, manathottle house, edakkara post, 679 331, malappuram	Anna flour and oil mill	Proprietary	917620	4
234	C.k.wood works, po.karattuparamba, malappuram-673632	C.k.wood works, po karattuparamba	Partnership	1700000	9
235	Karattuparamba po.kolathur pin-679338	National building materials onapuda	Proprietary	500000	5

## District Disaster Management Plan – MALAPPURAM 2015

236	Abdul majeed.k. keeri house po. Vengara pin-676304	Prest	Proprietary	200000	9
237	Kallidukkil house, valiyaparamba - 673637	Zed computers, bus stand, kondotty	Proprietary	100000	6
238	A.k. beekutty areekadan house parapur iringallur vengara pin-676304	Vanitha complements articles works	Proprietary	700000	8
239	I.subramanian, illichola house, chengottur, 676503	Himopack industries	Partnership	1780000	21
240	Sneha engineering works, kuruppathal, kolathur post, malappuram (dt)	Sneha engineering works	Proprietary	300000	7
241	Thazhethil house elankur post malappuram -676122	Rohini furniture	Proprietary	110000	3
242	Mohammed musthafa, koonari house, po thennala, appla	Vinco hollow bricks	Proprietary	700000	7
243	W/o madhavan karuna parammal azhinhilam po. Pin-673654	Karuna wood industries, parammal azhinhilam	Proprietary	800000	8
244	Manisha nivas, meenpara, thozhuvanoor po, valanchery,-676557	High top maruti service centre	Proprietary	100000	12
245	Vellilas food products no.mp/x/193 c,d mankada po. Malappuram pin-679324	Vellilas food products	Proprietary	7500000	14
246	Kuttiparambil house pattarnadakkavu po. Ananthavoro pin-676301	Intimate pack	Proprietary	600000	12
247	Kalathumkandi house, kallayi post, kozhikode dt, 673003	Ajay engineering, kakkad	Proprietary	700000	8
248	S/o appukuttan, paramboorkulam, po.pattikkad, 679 325, malappuram	Saji wood works,	Proprietary	100000	5
249	Chandragiri house pantharangadi pin- 676306	Chandragiri rice mill	Proprietary	4830000	9
250	Kizhapada valappil chiyanoo r nannamukku -679575	Regal stgeel furniture industries	Proprietary	430000	10
251	Puthen veettil house, ponnani po, 679577	Shas organics	Proprietary	75000	2
252	Parappurath, chirakkal, tanoor, 670302	Lakshmi wood industry, chirakkal	Proprietary	430000	6
253	Chelakkara marakkar, vallikkappatta po, mankada via, 679 324, malappuram	Royal hollow bricks	Proprietary	450000	5
254	Kizhapad valappil changarankulam alamcode pin-679585	Regal steel industries	Proprietary	550000	9
255	Puthiya thodi house west nellar cheekode post vazhakkad via. Pin- 673645	Puthiya thodi industries	Proprietary	400000	2
256	Vellilaparambil house kavathikalam kottakkal pin-676503	Das wood works	Proprietary	100000	4
257	Aspilwall & company ltd. Plantation division pullangode estate pin-676525	Pullangode rubber factory	Public limited company	115500000	373

## District Disaster Management Plan – MALAPPURAM 2015

258	Ayikkarappadi post malappurampin-673637	Ernad steel industries	Partnership	1000000	9
259	Kizhissery house po. Pang via. Kolathu malappuram pin-679338	Glenn view rubber co. Pvt. Lt.	Private limited company	2200000	22
260	Knfra park kakkanchery chelembra malappuram pin-673634	Foster hot bread private limited	Private limited company	10900000	20
261	Ideal pvc products, xxviii 313a, pookayil, tirur, 676107	Ideal pvc products	Partnership	400000	6
262	Karuvan parambil, moonampadi, malappuram, 676505	Techno world	Partnership	200000	5
263	Nh kottakkal edarikode po. Malappuram -675501	Tip top furniture pvt. Ltd.	Private limited company	1545000	19
264	Koraliyadan house po. Areacode thazhathangadi pin-673639	Bismilla saw mill	Proprietary	400000	7
265	Kolakkatt house, near amsa kachery, edappal, 679576	K.m.k.furniture	Proprietary	125000	2
266	Tiptop furniture pvt.ltd. Nh kottakkal malappuram pin-676501	Tiptop furniture pvt.ltd. Branch chappanangadi	Private limited company	400000	24
267	Mohanan.m.k., proprietor, midun clay products, chandakunnu po	Midun clay products	Proprietary	300000	5
268	Tharengal house, vennyur post, 676 508, malappuram (dt)	T.k.h. hollow bricks, vennyur	Proprietary	100000	5
269	Kadoor house, post anthiyoorkunnu(via), pulikkal 673637	Crescent hollow bricks, kizhissery	Proprietary	400000	3
270	Proprietor maruti care automobile makkaraparamba -676507	Maruti care automobiles	Proprietary	700000	6
271	Kodikuthi paramba, po anthiyoorkunnu, malappuram dt, 673637	Stellar poly vinyl	Partnership	1627000	8
272	Pottalakkal, vaka.po, trichur, mattom via	R.r. machineries engineering	Proprietary	400000	10
273	Surya ice creams, chulliyod road, po pookottumpadam	Surya ice creams	Proprietary	400000	2
274	Kaniyari house, manalipuzha, po omachapuzha, 676320	Subair wood works	Proprietary	350000	5
275	Sameer saw mills, east bazar, tirur, 676101	Sameer saw mills	Proprietary	500000	5
276	N.k. quarters, chennath road, munduparamba, malappuram,-676509.	Anagha ayurvedics	Proprietary	10000	4
277	Pedavanna house mullampara manjeri malappuram pin-676121	Pedavanna oil and flour mill	Proprietary	400000	2
278	Bharath wood industries, nadakkavu, tanur -676302	Bharath wood industries	Proprietary	700000	4
279	Kollarapalathingal house east vazhayoor po. Ramanattukara -673633	Naadan achar company	Proprietary	100000	3
280	Poovil house, kannamangalam, 676 318, malappuram	Hiba industries, v.k.padi	Proprietary	19500000	7

## District Disaster Management Plan – MALAPPURAM 2015

281	Naduvil parambil house, alathiyur po, tirur -676102	Taj wood industries	Proprietary	455000	3
282	Kanholu kuttikalathil house kuriyadam po. Ayikkarapadi malappuram	Bright star automobiles	Proprietary	600000	6
283	Chathangattil house, po. Ozhur, via tanalur, 676 313-malappuram	Marhaba rice flour and oil mill	Proprietary	325000	2
284	Angali house, po kuttipuram, 679572	Royal diesel service	Proprietary	300000	2
285	Kanholi kuttykalathil house kuriyadam ayikkarapadi post malappuram pin-	National metal works	Proprietary	700000	3
286	Sudarshna traders, po chelembra, kakkanchery, 673634	Sudarshna traders	Proprietary	158000000	11
287	Mankuzhil house irumbuzhi po. Malappuram pin-676513	Alif granite industries, trikalangode	Partnership	1000000	4
288	S/o.chandran athiparambath house, thepara, po kavalamukkatta	Shilpy industries	Proprietary	100000	5
289	Munduvayalil coconut processing unit po. Pookottumanna -679334	Munduvayalil coconut processing unit	Proprietary	1500000	3
290	Kodakath house, beeranchira codakkal post, 676 108, malappuram dt	Bushra soda factory	Proprietary	300000	10
291	Mariya garments main road nilambur - 679329	Mariya garment. Nilambur	Proprietary	40000	7
292	Uluvan house, nellikuth po, manjeri via, malappuram dt	Uluvan food products unit no.2	Partnership	3300000	8
293	Kizhakkekottil house chandakkunnu post nilambur pin-679342	K.k. engineering works	Proprietary	600000	4
294	Maliyekkal house, koomanna po, olakara, tirurangadi, 676306, malappuram dt	Jabir flour and oil mill	Proprietary	220000	1
295	Athikari manammal house, vadakke annara, thazhepalam, tirur, 676101	Amco pipes	Proprietary	700000	5
296	S/o albert gonzaga konnullil house nilambur pin-679329	Thodupuzha engineering	Partnership	400000	6
297	Moochikkal, randathani, malappuram 676 510	Udaya cartons private limited	Private limited company	1700000	9
298	Islahi manzil, kottanthala ullanam, palathingal, 676303	Islahi flour mill	Proprietary	500000	3
299	Murali auto engineering door no.np 2/23 nilambur	Murali auto engineering nilambur	Proprietary	300000	5
300	S.k.b.mills, sobhana road, vallikunnu po, 673314	S.k.b.oil mills	Proprietary	1200000	6

**ANNEXURE 7**

**CHEMICAL INDUSTRIES**

Sl.No	Taluk	Area
1	Kondotty	27.7652
2	Tirurngadi	79.3907

**ANNEXURE 8**

**(PAST DISASTER MATRIX OF MALAPPURAM DISTRICT 2002-2013)**

2002							
Disaster	Flood	Earthquake	Landslide	Windfall	Storm surge	Drought	Lightning
Number of affected villages	53			33		22	
Population affected	2875					373	
Cultivated area affected (in Ha)	145						
Estimate cost of Crop Loss (Rs)	134.70775						
Number of House Damaged	761			773			
Estimate cost of houses damaged	18,76,040						
No: of Casualty	14						1
Taluk	Tirur, Nilambur Ponnani, Ernad, Thirurangadi, Perinthalmanna			Ernad			
2003							
Disaster	Flood	Earthquake	Landslide	Windfall	Storm surge	Drought	Lightning
Number of affected villages	55	Nil		33	Nil	23	
Population affected	2856	Nil		Nil	Nil	405	
Cultivated area affected (in Ha)	90.00	Nil			Nil	50.8	Nil
Estimate cost of Crop Loss (Rs)	155.64 lakh	Nil			Nil	25	Nil

## District Disaster Management Plan – MALAPPURAM 2015

<b>Number of House Damaged</b>	765	Nil		773	Nil	Nil	Nil
<b>Estimate cost of houses damaged</b>	20,12,204	Nil		946200	Nil	Nil	Nil
<b>No: of Casualty</b>	11	Nil		Nil	Nil	Nil	1
<b>Taluk</b>	Tirur, Nilambur, Ponnani Ernad, Thirurangadi, Perinthalmanna			Ernad	2003	Tirur, Thirurangadi	Thirurangadi
<b>2004</b>							
<b>Disaster</b>	<b>Flood</b>	<b>Earthquake</b>	<b>Landslide</b>	<b>Windfall</b>	<b>Storm surge</b>	<b>Drought</b>	<b>Lightning</b>
<b>Number of affected villages</b>	55			33		22	
<b>Population affected</b>	8650			Nil		527	
<b>Cultivated area affected (in Ha)</b>	532					2800.4	
<b>Estimate cost of Crop Loss (Rs)</b>	452					1914	
<b>Number of House Damaged</b>	1918			501			
<b>Estimate cost of houses damaged</b>	2902741			2477400			
<b>No: of Casualty</b>	16						1
<b>Taluk</b>	Tirur, Nilambur, Ponnani ,Ernad, Thirurangadi, Perinthalmanna			Ernad		Tirur, Thirurangadi	Thirurangadi
<b>2005</b>							
<b>Disaster</b>	<b>Flood</b>	<b>Earthquake</b>	<b>Landslide</b>	<b>Windfall</b>	<b>Storm surge</b>	<b>Drought</b>	<b>Lightning</b>
<b>Number of affected villages</b>	54			33		23	
<b>Population affected</b>	5217			Nil		581	
<b>Cultivated area affected (in Ha)</b>	432						
<b>Estimate cost of Crop Loss (Rs)</b>	309.23					18.22	
<b>Number of House Damaged</b>	1141			229			
<b>Estimate cost of houses damaged</b>	16,99,400			1468800			



## District Disaster Management Plan – MALAPPURAM 2015

<b>No: of Casualty</b>	20						1
<b>Taluk</b>	Tirur, Nilambur, Ponnani Ernad, Thirurangadi, Perinthalmanna			Ernad		Tirur, Thirurangadi	Thirurangadi
<b>2006</b>							
<b>Disaster</b>	<b>Flood</b>	<b>Earthquake</b>	<b>Landslide</b>	<b>Windfall</b>	<b>Storm surge</b>	<b>Drought</b>	<b>Lightning</b>
<b>Number of affected villages</b>	54			33		23	
<b>Population affected</b>	6597			Nil		550	
<b>Cultivated area affected (in Ha)</b>	1615						
<b>Estimate cost of Crop Loss (Rs)</b>	923.78						
<b>Number of House Damaged</b>	1536		201				
<b>Estimate cost of houses damaged</b>	40,29,330			1260700			
<b>No: of Casualty</b>	20						1
<b>Taluk</b>	Tirur, Nilambur, Ponnani Ernad, Thirurangadi, Perinthalmanna			Ernad		Tirur, Thirurangadi	Thirurangadi
<b>2007</b>							
<b>Disaster</b>	<b>Flood</b>	<b>Earthquake</b>	<b>Landslide</b>	<b>Windfall</b>	<b>Storm surge</b>	<b>Drought</b>	<b>Lightning</b>
<b>Number of affected villages</b>	56			33		24	
<b>Population affected</b>	18210					694	
<b>Cultivated area affected (in Ha)</b>	2950						
<b>Estimate cost of Crop Loss (Rs)</b>	2113.56						
<b>Number of House Damaged</b>	3837			476			
<b>Estimate cost of houses damaged</b>	7953113			2960050			
<b>No: of Casualty</b>	23						3
<b>Taluk</b>	Nilambur, Ponnani Ernad, Thirurangadi, Perinthalmanna, Tirur			Ernad		Tirur, Thirurangadi	Nilambur, Thirurangadi

## District Disaster Management Plan – MALAPPURAM 2015

2008							
Disaster	Flood	Earthquake	Landslide	Windfall	Storm surge	Drought	Lightning
Number of affected villages	54			33		22	
Population affected	4027					604	
Cultivated area affected (in Ha)	4620						
Estimate cost of Crop Loss (Rs)	3505.85						
Number of House Damaged	1038			198			
Estimate cost of houses damaged	3040309			481200			
No: of Casualty	14						2
Taluk	Nilambur, Ponnani Tirur, Thirurangadi, Perinthalmanna			Ernad		Tirur, Thiruran gadi	Nilambur Thiruran gadi
2009							
Disaster	Flood	Earthquake	Landslide	Windfall	Storm surge	Drought	Lightning
Number of affected villages	56			33		163	
Population affected	11632					569	
Cultivated area affected (in Ha)	4620						
Estimate cost of Crop Loss (Rs)	3505.85						
Number of House Damaged	2618			198			
Estimate cost of houses damaged	41,45,074			481200			
No: of Casualty	17						1
Taluk	Nilambur, Ponnani Tirur, Thirurangadi, Perinthalmanna					Tirur, Thiruran gadi	Thiruran gadi
2010							
Disaster	Flood	Earthquake	Landslide	Windfall	Storm surge	Drought	Lightning
Number of affected villages	55	Nil	Nil	33	Nil	22	1

## District Disaster Management Plan – MALAPPURAM 2015

Population affected	5307	Nil	Nil	424	Nil	588	4
Cultivated area affected (in Ha)	526.33	Nil	Nil		Nil	21	Nil
Estimate cost of Crop Loss (Rs)	604.3895	Nil	Nil		Nil	4.2	Nil
Number of House Damaged	1526	Nil	Nil	14,29,700	Nil	Nil	Nil
Estimate cost of houses damaged	63,79,148	Nil	Nil		Nil	Nil	Nil
No: of Casualty	29	Nil	Nil		Nil	Nil	2
Taluk	Ponnani, Tirur, Nilambur Thirurangadi, Ernad, Perintalmanna			Ernad		Thirurangadi, Tirur	Thirurangadi, Nilambur
<b>2011</b>							
<b>Disaster</b>	<b>Flood</b>	<b>Earthquake</b>	<b>Landslide</b>	<b>Windfall</b>	<b>Storm surge</b>	<b>Drought</b>	<b>Lightning</b>
Number of affected villages	56	Nil	Nil	33	Nil	23	1
Population affected	5050	Nil	1800	Nil	Nil	566	8
Cultivated area affected (in Ha)	999.86	Nil			Nil		Nil
Estimate cost of Crop Loss (Rs)	691.6733	Nil			Nil		Nil
Number of House Damaged	1419	Nil	45	421	Nil	Nil	Nil
Estimate cost of houses damaged	53,95,330	Nil	1,33,500	20,96,725	Nil	Nil	Nil
No: of Casualty	17	Nil	Nil	Nil	Nil	Nil	Nil
Taluk	Perintalmanna, Ernad, Tirur Niambur, Ponnani Thirurangadi		Nilambur	Ernad		Tirur, Thirurangadi	Thirurangadi, Nilambur
<b>2012</b>							
<b>Disaster</b>	<b>Flood</b>	<b>Earthquake</b>	<b>Landslide</b>	<b>Windfall</b>	<b>Storm surge</b>	<b>Drought</b>	<b>Lightning</b>
Number of affected villages	56	Nil	Nil	33	Nil	23	1

## District Disaster Management Plan – MALAPPURAM 2015

<b>Population affected</b>	5050	Nil	1800	Nil	Nil	566	8
<b>Cultivated area affected (in Ha)</b>	569.21	Nil			Nil		Nil
<b>Estimate cost of Crop Loss (Rs)</b>	432.9585	Nil			Nil		Nil
<b>Number of House Damaged</b>	1419	Nil	45	421	Nil	Nil	Nil
<b>Estimate cost of houses damaged</b>	53,95,330	Nil	1,33,500	20,96,725	Nil	Nil	Nil
<b>No: of Casualty</b>	17	Nil	Nil	Nil	Nil	Nil	Nil
<b>Taluk</b>	Perintalmanna, Ernad, Niambur, Ponnani, Tirur Thirurangadi,		Nilambur	Ernad		Tirur, Tirurangadi	Thirurangadi, Nilambur
<b>2013</b>							
<b>Disaster</b>	<b>Flood</b>	<b>Earthquake</b>	<b>Landslide</b>	<b>Windfall</b>	<b>Storm surge</b>	<b>Drought</b>	<b>Lightning</b>
<b>Number of affected villages</b>	7					4	
<b>Population affected</b>	254					122	
<b>Cultivated area affected (in Ha)</b>	400					314.6989	
<b>Estimate cost of Crop Loss (Rs)</b>	1071					786.7474	
<b>Number of House Damaged</b>	265						
<b>Estimate cost of houses damaged</b>	1042600						
<b>No: of Casualty</b>	1						
<b>Taluk</b>	Tirur, Ponnani, Perintalmanna, Thirurangadi,					Tirur	

**ANNEXURE 9**

**RESOURCE DATA BASE**

District Emergency Operation Centre		
SI No	Items	No. of Equipments in DEOC
1	Air lifting Bags	
2	Aska/Inflatable Emergency Light	
3	Billhook	
4	Bolt cutter	2
5	Chain Saw (Electric)	
6	Chain Saw (Petrol)	
7	Concrete Jack Hammer (electric)	
8	Crow bar	
9	Dewatering Pump	
10	Extension ladder	
11	Fire Proximity Suit	
12	Gas light (LPG/Kerosene)	
13	Gas/power cutter (w/o Oxygencylinder)	
14	Gas/power cutter with Oxygencyllinder)	
15	Gloves	
16	Hand Saw	2
17	Helmet	6
18	Hydraulic cutter with spreader /Jacky	
19	Life jacket	2
20	Life locator	
21	Lifebuoy	
22	Nylon Rope (16mm)	
23	Nylon Rope (24mm)	
24	Pick axe	2
25	Portable Generator	1
26	Power saw	
27	Rain Coat	5
28	Rechargeable Torch	1

**ANNEXURE 10(A)**

**VILLAGE OFFICE**

Village Office	Office Address	Phone No.	E-mail ID
<b>Ernad Taluk</b>			
Malappuram	Village office, Malappuram, Down Hill 676505	8547615816	mpm.rev@kerala.gov.in
Panakkad	Village office, Panakkad, Pattarkadavu 676519	8547615823	panakkad.rev@kerala.gov.in
Melmuri.	Village office, Melmuri, Melmuri- 676517	8547615817	melmuri.erd.rev@kerala.gov.in

## District Disaster Management Plan – MALAPPURAM 2015

Payyanad.	Village office, Payyanad-676122	8547615803	payyanad.rev@kerala.gov.in
Elankur.	Village office, Elankur.-676 122	8547615812	elankur.rev@kerala.gov.in
Karakunnu.	Village office, Karakunnu 676 123	8547615806	karakunnu.rev@kerala.gov.in
Edavanna	Village office, Edavanna-676 541	8547615807	edavanna.rev@kerala.gov.in
Perakamanna	Village office, Perakamanna, Pannippara 676 541	8547615811	perakamanna.rev@kerala.gov.in
Kavanur	Village office, Kavanur, Kavanur- 673 639	8547615808	kavanur.rev@kerala.gov.in
Areacode	Village office, Areacode, Areacode-673 639	8547615813	areacode.rev@kerala.gov.in
Vettilappara	Village office, Vettilappara-673639	8547615834	vettilappara.rev@kerala.gov.in
Urangattiri.	Village office, Urangattiri., Urangattiri-673639	8547615827	urangattiri.rev@kerala.gov.in
Kizhuparamba	Village office, Kizhuparamba 673639	8547615828	kizhuparamba.rev@kerala.gov.in
Pulpatta	Village office Pulpatta-676 123	8547615809	pulpatta.rev@kerala.gov.in
Narukara	Village office, Narukara, Narukara-676 122	8547615804	narukara.rev@kerala.gov.in
Trikkalangode	Village office Trikkalangode 676 123	8547615805	trikkalangode.rev@kerala.gov.in
Manjeri	Village office, Manjeri-676 121	8547615802	manjeri.rev@kerala.gov.in
Pookkottur	Village office, Pookkottur, Valluvambram 673 642	8547615818	pookkottur.rev@kerala.gov.in
Vettikattiri	Village office, Vettikattiri, Pandikkad 676 521	8547615810	vettikattiri.rev@kerala.gov.in
Pandikkad	Village office, Pandikkad-676 521	8547615814	pandikkad.rev@kerala.gov.in
Chembrasseri	Village office, Chembrasseri, Chembrasseri 676 521	8547615815	chembrasseri.rev@kerala.gov.in
Anakkayam	Village office Anakkayam, Anakkayam 676 509	8547615819	anakkayam.rev@kerala.gov.in
Pandallur	Village office, Pandallur, Kadambode 676 521	8547615820	pandallur.rev@kerala.gov.in
<b>Perintalmanna Taluk</b>			
Nenmini.	Village office Nenmini, Tachinaganadam 679325	8547615708	nenmini.rev@kerala.gov.in

## District Disaster Management Plan – MALAPPURAM 2015

Angadippuram.	Village office Angadippuram, Angadippuram 679321	8547615715	angadippuram.rev@kerala.gov.in
Valambur.	Village office Valambur, Tirurkkad 679321	8547615716	valambur.rev@kerala.gov.in
Vadakkanagara.	Village office Vadakkanagara, Makkaraparamb 676507	8547615717	vadakkanagara.rev@kerala.gov.in
Moorkkanad.	Village office Moorkkanad, Kolathur-679338	8547615723	moorkkanad.rev@kerala.gov.in
Aliparamba.	Village office Aliparamba, Aliparamba 679357	8547615713	aliparamba.rev@kerala.gov.in
Puzhakkattiri.	Village office Puzhakkattiri 679321	8547615725	puzhakkattiri.rev@kerala.gov.in
Anamangad.	Village office Anamangad 679357	8547615714	anamangad.rev@kerala.gov.in
Kodur.	Village office Kodur-676504	8547615719	kodur.rev@kerala.gov.in
Thazhekkode.	Village office Thazhekkode West-679322	8547615706	thazhekkode.rev@kerala.gov.in
Koottilangadi.	Village office Koottilangadi, Padinhattumuri 676506	8547615722	koottilangadi.rev@kerala.gov.in
Pathaikara.	Village office Pathaikara Eravimangalam-679340	8547615703	pathaikara.rev@kerala.gov.in
Edappatta.	Village office, Edappatta- 679326	8547615711	edappatta.rev@kerala.gov.in
Mankada.	Village office Mankada Kadannamanna 679324	8547615718	mankada.rev@kerala.gov.in
Perinthalmanna.	Village office Perinthalmanna 679322	8547615702	perinthalmanna.rev@kerala.gov. in
Kuruvambalam.	Village office Kuruvambalam 679338	8547615721	kuruvambalam.rev@kerala.gov.in
Kuruva.	Village office Kuruva Vattallur-676507	8547615724	kuruva.rev@kerala.gov.in
Pulamanthole.	Village office Pulamanthole 679323	8547615720	pulamanthole.rev@kerala.gov.in
Elamkulam.	Villageoffice Kunnakkavu 679340	8547615712	elamkulam.rev@kerala.gov.in
Keezhattur.	Village office Keezhattur Pattikkad-679325	8547615707	keezhattur.rev@kerala.gov.in
Melattur.	Village office Melattur- 679326	8547615704	melattur.rev@kerala.gov.in
Vettathur.	Village office Vettathur- 679325	8547615709	vettathur.rev@kerala.gov.in
Karyavattam.	Village office Karyavattam Mannarmala 679325	8547615710	karyavattam.rev@kerala.gov.in
Arakkuparamba.	Village office Arakkuparamba 679322	8547615705	arakkuparamba.rev@kerala.gov.in

## District Disaster Management Plan – MALAPPURAM 2015

<b>Ponnani Taluk</b>			
Ponnani Nagaram	Village office, Ponnani Nagaram 679583	8547615402	ponnaninagaram.rev@kerala.gov.in
Maranchery	Village office Maranchery 679581	8547615408	maranchery.rev@kerala.gov.in
Nannamukku	Village office, Nannamukku, Mookkuthala 679574	8547615412	nannamukku.rev@kerala.gov.in
Alamkode	Village office Alamkode, Nannamukku 679575	8547615411	alamkode.rev@kerala.gov.in
Vattamkulam	Village office Vattamkulam 679578	8547615405	vattamkulam.rev@kerala.gov.in
Edappal	Village office, Edappal- 679576	8547615404	edappal.rev@kerala.gov.in
Perumpadappa	Perumpadappa 679580	8547615410	perumpadappa.rev@kerala.gov.in
Tavanur	Tavanur-679573	8547615407	tavanur.rev@kerala.gov.in
Ezhuvathiruthy	Eshwaramanagala 679573	8547615403	ezhuvathiruthy.rev@kerala.gov.in
Veliyancode	Veliyancode, Gramam	8547615409	veliyancode.rev@kerala.gov.in
Kalady	Kalady, Kadanchery 679582	8547615406	kalady.rev@kerala.gov.in
<b>Nilambur Taluk</b>			
Vazhikkadavu	Vazhikkadavu, Manimooly 679333	8547615905	vazhikkadavu.rev@kerala.gov.in
Nilambur	Nilambur-679329	8547615909	nilambur.rev@kerala.gov.in
Edakkara	Edakkara-679331	8547615910	edakkara.rev@kerala.gov.in
Pullippadam	Pullippadam, Mampad- 676542	8547615914	pullippadam.rev@kerala.gov.in
Karulai	Village office Karulai-679330	8547615903	karulai.rev@kerala.gov.in
Chungathara	Chungathara 679334	8547615911	vchungathara.rev@kerala.gov.in
Wandur	Wandur-679328	8547615917	wandur.rev@kerala.gov.in
Porur	Porur, Cherikodi -679328	8547615915	porur.rev@kerala.gov.in
Karuvarakundu	Karuvarakundu Punnakkad- 676523	8547615912	karuvarakundu.rev@kerala.gov.in
Amarambalam	Amarambalam 679332	8547615908	amarambalam.rev@kerala.gov.in
Mampad	Mampad, Vadapuram 676542	8547615913	mampad.rev@kerala.gov.in
Kurumbalangode	Village office Kurumbalangode, Eramamunda 679334	8547615906	kurumbalangode.rev@kerala.gov.in
Akampadam	Village office Akampadam, Eranhimangad 679329	8547615904	akampadam.rev@kerala.gov.in
Tuvvur	Village office, Tuvvur 679327	8547615916	tuvvur.rev@kerala.gov.in
Thiruvalli	Village office, Thiruvalli 676123	8547615920	thiruvalli.rev@kerala.gov.in
Chokkad	Village office Chokkad 679355	8547615902	chokkad.rev@kerala.gov.in



## District Disaster Management Plan – MALAPPURAM 2015

Vellayur	Village office Vellayur, Anchachavidi. 676512	8547615918	vellayur.rev@kerala.gov.in
Kalikavu	Village office Kalikavu-676525	8547615919	kalikavu.rev@kerala.gov.in
Kerala Estate	Village office Estate-676525	8547615907	Keralaestate.Rev@Kerala.Gov.In
Pothukallu	Village office Potukallu		
Moothedam	Village office KMoothedam		
<b>Tiruranagdi Taluk</b>			
Parappur	Village office Parappur Parappur 676503	8547615617	parappur.rev@kerala.gov.in
A.R.Nagar	Village office A.R.Nagar 676305	8547615616	arnagar.rev@kerala.gov.in
Thenhippalam	Village office, Thenhippalam 673636	8547615606	thenhippalam.rev@kerala.gov.in
Peruvallur	Village office, Peruvallur, Parambilpeedika 676317	8547615618	peruvallur.rev@kerala.gov.in
Oorakam	Village office, Oorakam Keezhmuri 676519	8547615611	oorakam.rev@kerala.gov.in
Nannambra	Village office, Nannambra, Theyyalungal 676320	8547615619	nannambra.rev@kerala.gov.in
Vengara	Village office, Vengara, Vengara 676304	8547615613	vengara.rev@kerala.gov.in
Kannamangalam	Village office, Kannamangalam, Cherur -676314	8547615615	kannamangalam.rev@kerala.gov.in
Othukkungal	Village office, Othukkungal 676528	8547615614	othukkungal.rev@kerala.gov.in
Vallikunnu	Village office, Vallikunnu, Vallikunnu 673314	8547615604	vallikunnu.rev@kerala.gov.in
Moonniyur	Village office, Moonniyur, Moonniyur 676313	8547615607	moonniyur.rev@kerala.gov.in
Ariyallur	Village office, Ariyallur, Ariyallur 676312	8547615605	ariyallur.rev@kerala.gov.in
Tiruranagdi	Village office, Tiruranagdi, Tiruranagdi 676306	8547615603	tiruranagdi.rev@kerala.gov.in
Neduva	Village office, Neduva, Parappanangadi 676303	8547615610	neduva.rev@kerala.gov.in
Parappanangadi	Village office, Parappanangadi 676303	8547615602	parappanangadi.rev@kerala.gov.in
Thennala	Village office, Thennala, Valakkulam 676508	8547615612	thennala.rev@kerala.gov.in
Edarikode	Village office, Edarikode		
<b>Tirur Taluk</b>			
Tirur	Village office, Tirur 676101	8547615502	tirur.rev@kerala.gov.in

## District Disaster Management Plan – MALAPPURAM 2015

Thalakkad	Village office, Thalakkad, Vengaloor 676102	8547615503	thalakkad.rev@kerala.gov.in
Triprangode	Village office, Triprangode, Alathiyur-676102	8547615504	triprangode.rev@kerala.gov.in
Mangalam	Village office, Mangalam Mangalam 676561	8547615505	mangalam.rev@kerala.gov.in
Vettom	Village office, Alissery Vettom 676102	8547615506	vettom.rev@kerala.gov.in
Purathur	Village office Purathur Kavilakkad, Purathur-676102	8547615507	purathur.rev@kerala.gov.in
Thirunavaya	Village office Thirunavaya, Kunnumpuram 676301	8547615508	thirunavaya.rev@kerala.gov.in
Ananthavoor	Village office Ananthavoor 676301	8547615509	ananthavoor.rev@kerala.gov.in
Trikkandiyur	Village office Trikkandiyur Tirur-676101	8547615510	trikkandiyur.rev@kerala.gov.in
Tanalur	Village office, Tanalur 676307	8547615511	tanalur.rev@kerala.gov.in
Tanur	Village office, Tanur, Near Railway Station, 676302	8547615512	tanur.rev@kerala.gov.in
Ozhur	Village office, Ozhur 676307	8547615513	ozhur.rev@kerala.gov.in
Ponmundam	Village office Ponmundam, 676106	8547615514	ponmundam.rev@kerala.gov.in
Cheriyamundam	Village office Banglamkunnu. Cheriyamundam 676106	8547615515	cheriyamundam.rev@kerala.gov. in
Valavannur	Village office Valavannur Kadungathukundu, Kalpakanchery 676551	8547615516	valavannur.rev@kerala.gov.in
Kalpakancheri	Village office Kalpakanchery 676551	8547615517	kalpakancheri.rev@kerala.gov.in
Perumanna	Village office, Perumanna, Kuttippala. 676501	8547615518	perumanna.rev@kerala.gov.in
Niramaruthur	Village office, Niramaruthur, Chakkaramoola, Niramaruthur -676109	8547615519	niramaruthur.rev@kerala.gov.in
Pariyapuram	Village office, Pariyapuram, Pariyapuram 676302	8547615520	pariyapuram.rev@kerala.gov.in
Kottakkal	Kottakkal 676503	8547615521	kottakkal.rev@kerala.gov.in
Ponmala	Ponmala, Chappanangadi 676528	8547615522	ponmala.rev@kerala.gov.in
Athavanad	Athavanad 676301	8547615523	athavanad.rev@kerala.gov.in
Kattiparuthi	Kattiparuthi, Valancheri	8547615524	kattiparuthi.rev@kerala.gov.in

## District Disaster Management Plan – MALAPPURAM 2015

Edayur	Vayanasala Junction Edayur 676552	8547615525	edayur.rev@kerala.gov.in
Irimbilyam	Irimbilyam, Valiyakunnu 676552	8547615526	irimbilyam.rev@kerala.gov.in
Melmuri	Melmuri, Kadampuzha 676553	8547615527	melmuri.tir.rev@kerala.gov.in
Kurumbathur	Kurumbathur-676301	8547615528	kurumbathur.rev@kerala.gov.in
Marakkara	Village office, Marakkara 676553	8547615529	marakkara.rev@kerala.gov.in
Kuttippuram	Kuttippuram 679571	8547615530	kuttippuram.rev@kerala.gov.in
Naduvattom	Naduvattom, Pazhoor 679567	8547615531	naduvattom.rev@kerala.gov.in
<b>Kondotty Taluk</b>			
Cheekode	Cheekode, Omanoor 673645	8547615830	cheekode.rev@kerala.gov.in
Cherukavu.	Cherukavu, Pulikkal 673 367	8547615832	cherukavu.rev@kerala.gov.in
Chelembra	Chelembra 673634	8547615609	chelembra.rev@kerala.gov.in
Kondotty.	Kondotty 676 638	8547615824	kondotty.rev@kerala.gov.in
Kuzhimanna	Kuzhimanna 673641	8547615825	kuzhimanna.rev@kerala.gov.in
Morayur.	Morayur, Morayur-673642	8547615822	morayur.rev@kerala.gov.in
Muthuvallur	Muthuvallur, Thavanur 673 368	8547615831	muthuvallur.rev@kerala.gov.in
Nediyiruppu.	Nediyiruppu 673 638	8547615821	nediyiruppu.rev@kerala.gov.in
Pulikkal.	Pulikkal-673 637	8547615826	pulikkal.rev@kerala.gov.in
Vazhakkad.	Vazhakkad, Cheruvayur 673 645	8547615829	vazhakkad.rev@kerala.gov.in
Pallikkal	Pallikkal - 673634	8547615608	pallikkal.rev@kerala.gov.in
Vazhayoor.	Vazhayoor 673 633	8547615833	vazhayoor.rev@kerala.gov.in

### ANNEXURE 10 (B)

#### TALUKS

Sl.No	Taluks	Tahsildar	Land Line	Email
1	Nilambur	M. Abdul Salam	04931-221471	tlknbr.ker@nic.in
2	Kondotty	P. Sayyid Ali	0483-2713311	
3	Perintalmanna	V.J Joseph	04933-227230	tlkptm.ker@nic.in
4	Ernad	F. Roykumar	0483-2766121	ernadtaluk@gmail.com
5	Tirurangadi	C. Abdul Rasheed	0494-2461055	tlktdi@kerala.nic.in
6	Tirur	S. Krishnakumar	0494-2422238	tlktir.ker@nic.in
7	Ponnani	P.V. Ramdas	0494-2666038	tlkpni.ker@nic.in

**ANNEXURE 11**

**HR TRAINED IN DISASTER MANAGEMENT - NYK VOLUNTEERS**

<b>Volunteer Name</b>	<b>Address</b>	<b>Mobile Number</b>
Sudheesh Ap	Areekadu Parambil House, Kannamangalam (PO) 676 304	9847649436
Vipin Varghese	Oullattumattathil House, Nellenthanni (Po) Nilambur- 679330	9847378976
Muhammed Salavudheen P.P	Puthen Ieedyakkal House, Pazhur (Po) Kuttippuram (Via)	9895490644
Aadil P.C	Paloth Chirakkathodi House, Pulikkal (Po)- 673637	9746846696
Ranjith .T	Thorayattil House, Polpakara (Po) Ponnani- 679576	9633196559
Shaiju A.R	Alambara House, Manathumangalam Perinthalmanna (Po) 679 322	9446876744
Maneesh T.M	Thekkepurakkal House Perumparamba Post- 679576	9747394934
Mansoor M.P	Mecheri Pakedeeri House, Chembrassery East (Po)Pin-679327	9745013890
Jubair K.V	Kavilavalappil House, Panthavoor Alancode (Po) Pin-679585	9567606056
Ishaq .P	Poonthottathil House, Kadannamanna (Po) Manakda -679324	8089808385
Liji .K	Kunnath House, Pulloni, Mangalam (Po) Tirur-676561	9544733500
Yaser Arafath M	Menothil House, Kurumbathur (Po) Pin-676301	9633103042
Nawas .V	Vellengara House Chembrasseri (Po) 676521	9605989065
Saleeq .P	Koyappathodika House, Mongam (Po) Pin-673642	9633867997
Muhammed Rashid K P	Kunduparambil, Narukara, Manjeri - 676 122	9895063051
Raneef P.K	Pulliyil, Koravanthodi House Melmuri (Po) Pin-676517	9746941761
Abdussalam V.P	Valiyaparakkal House, Iringallur Post Ambalamadu	9744792805
Kamarudheen .P	Poolamanna House, Maliyekkal, Koorad (Po) 679339	9847977041
Zainul Abideen. V	Vengassery House, Vadakkangara Po, 679324	9645513067
Abhijith .M	Muriyedath House, Vallikunnu Po, 673314	9995015526

## District Disaster Management Plan – MALAPPURAM 2015

Mahroof Ali P	Puthalath House, Pattarkulam, Narukara Po, 676122	9995415057
Praveen A	Alachuth House, Arakkuparambu, Perintalmanna, 679322	9446656158
Ameer P.T	Padikkathodi House, Pantharangadi (Po) Pin-676306	9995860645
Mohammed Saeed. P	Varikkodan House, Ummathur Kodur (Po) Pin-676304	9447424433
Shajil C.P	Cheruppanakkadavan House Udirampoyil, Pullankode (Po) Kalikavu- 676525	9446633612
Favasmon C.P	Chirakkaparambath House, Irumbuzhi (Po) Pin-676509	9020286909
Abdulraheem P.P	Pulikkaprambil House Parammal Angadi (Po) Tanur-676551	9895695257
Kamarudheen. P	Poolamanna House, Maliyekkal Kooradu (Po) Pin-679339	9847977041

### ANNEXURE 12

#### MAJOR DISTRICT ROAD IN MALAPPURAM

SI No.	Name of road	Length in Km	Starting station	Ending station
1	Vettichira-Kadampuzha-Kootiliangadi road	6.800	In NH 17 at vettichira	Kootilangadi
2	Valanchery- Thiruvagapura road	5.029	In NH 17 at Valanchery	Thiruvagapura
3	Moodal-Kavumpuram-Kadampuzha road	11.625	In NH 17 at Moodal	Kadampuzha
4	BP Angadi - Kuttippuram road	5.730	Rangattur Palli padi	Kuttippuram
5	Nadakavu - Nariparambu road	6.100	In SH 69 at Nadakkavu	In NH 17 at Nariparambu
6	Palakkad - Ponnani road	11.059	In district boundary Neeliyadu	NH-17 at Chammravattom Junction
7	Nariparambu- Pothannur road	4.100	In NH 17 at Nariparambu	Pothannur
8	Changramkulam - Cheruvallur road	6.000	In SH 69 at Changramkulam	Cheruvallur
9	Kanjoor - Naranipuzha- Eramangalm road	6.600	In SH 69 at Changramkulam	In SH 62 at Eramangalam
10	Edappal - Thavannor road	6.725	Edappal old block	NH-17 at Ayankalam
11	TB road at Kachery padi road	3.400	NH 17 at Chanthapadi	NH 17 at Ponnani
12	Edappal -Kanjiramukku road	6.100	In SH 69 at Naduvattom	In SH 62 at Kanjiramukku
13	Para- Kunduchira	2.900	In SH 62 at Puthanpalli	NH 17 at Palapetty
14	PH center – Mukkilapeedika	7.770	NH 17 at Kuttippuram police station	NH 17 at Mukkilapeedika
STATE HIGHWAY				
SI No.	Name of road	Length in Km	Starting station	Ending station

## District Disaster Management Plan - MALAPPURAM 2015

1	Angadipuram - Valanchery road	6.395	District boundary at Vengad	In NH 17 at Valanchery
2	Guruyayour - Althara - Ponnani road	14.112	District boundary at Vannery	Kudukadvu Junction
3	Thrissur - Kuttippuram road	18.180	District boundary at Kadavallur Padam	In NH 17 at Kuttippuram
4	Palakkad - perinthalmanna road km. 48/880 -58/540	9.660	Thootha Palam	Perinthalmanna Jubilee junction
5	Perimpilavu - Nilambvur road km 30/00 to 42/780	12.780	Pulamanthol Palam	Nilambur
6	Angadippuram - Valanchery road	13.660	Angadippuram	Vengad
7	Angadippuram - Paryapuram Cherukara road km 0/000- 7/610	7.610	Puthanangadi	Pulimkavu
8	Perinthalmanna - Manathumangalam - Kakkooth Bye pass road km Ist reach km	1.680	Perinthalmanna Bye pass junction	Manathumangalam
9	Perinthalmanna -Manathumangalam - Kakkooth Bye pass road km	2.910	Manathumangalam	Ponniakurussi
10	Parappanagadi-Areacode Road	42.500	Parappanagadi	Areacode
11	Kozhikode - Palakkad Road	1.600	Ramanattukara	Palakkad
12	Koilandi-Edavanna Road	18.550	valillapuzha	Edavanna
13	Karuvarekkund - Melattur road	9.820	Punnakkad	Melattoor
<b>NATIONAL HIGHWAY</b>				
SI No.	Name of road	Length in Km	Starting station	Ending station
1	National Highway 213(966)	71.344	Km.15/656 (Ramanattukara)	Km.7/000 (Nattukal)
2	National Highway17(66)	55.926	Km.263/444 (Idimuzhikkal)	Km.319/370 (Kuttippuram)

### ANNEXURE 13

#### CALICUT INTERNATIONAL AIRPORT

Calicut International Airport			
1	Airport Director	0483 2712630	9847245543
2	Jt.GM(ATM)	0483 2719515	9446473864
3	AGM(ATC/OPS)	0483 2719425	9400205015
4	CISF	0483 2719425	9400205015
5	AC CISF	0483 2719431	7736394379
6	NACIL(I)	0483 2712334	9846376353
7	JET Airways (India) Pvt.Ltd	0483 2712735	9995006397
8	Saudi Airlines	0483 2712566	9846463335
9	Air Arabia Airlines	0483 2712500	9995808951
10	Qatar Airways	0483 2715514	9995499716
11	Etihad Airways	0483 2715759	9745607005
12	Oman Airways	0483 2716562	9895335777
13	Emirates	0483 2717400	9745633302
14	Spice Jet	09745004147	9605765899
15	Explosive Expert / Personnel Trained NSG in Bomb disposal Operation	04933 240700	8089856312

## District Disaster Management Plan – MALAPPURAM 2015

### ANNEXURE 14

#### POLICE FORCE - POLICE STATION DETAILS

Details of Stations	Officer Name and Designation	Address	Email ID	Phone No.
District Police Office Malappuram	Sasikumar S, IPS	Office of the Supdt. Of Police Malappuram 676705	smpm@keralapolice.gov.in	0483 2734377
SDPO Malappuram	Abhlah S, DYSP	Office of the Deputy Supdt. Of Police Malappuram 676705	dyspmpm@keralapolice.gov.in	0483-2734992 9497990103
SDPO Perinthalmanna	Vijayakumar KP, DYSP	DYSP Office, Perinthalmanna Malappuram	dyspperinthalmannampm@keralapolice.gov.in	4933227213 9497990104
SDPO Tirur	Assainar, DySP	Office of the DySP of Police Tirur, Malappuram 676301	dyspthirurmpm@keralapolice.gov.in	0494 2431450 9497990105
CI Office Kondotty	Santhosh CI	Circle office, Kondotty Malappuram 673638	cikondottimpm@keralapolice.gov.in	0483-2710080 949798716
CI Office Malappuram	Ashokan CI	Up Hill Malappuram 676515	cimpm@keralapolice.gov.in	4832739699 9497987162
CI Office Manjeri	Sunny Chacko CI	CI office Kacheripadi Manjeri - 676121	cimanjerimpm@keralapolice.gov.in	0483 - 2767496 9497987165
CI Office Nilambur	Agustin Mathew CI	Circle Inspector of Police Nilambur(PO) 679329	cinilamburmpm@keralapolice.gov.in	04931- 220340 9497987173
CI Office Pandikkad	Manjkumar CI	Circle Inspector of Police Pandikkad Malappuram	cipandikkadmpm@keralapolice.gov.in	04832-783150 9497987171
CI Office Perinthalmanna	Sunilkumar M, CI	Perinthalmanna Circle Office	ciperinthalmannampm@keralapolice.gov.in	04933 227231 9497987170
CI Office Ponnani	Manojkumar MK, CI	Office of the Circle Inspector Ponnani South Pin- 679586 Malappuram	ciponnanimpm@keralaplice.gov.in	0494 2666027 9849798716

## District Disaster Management Plan – MALAPPURAM 2015

CI Office Tanur	Babu KC, CI	CI office Tanur 676302	cithanoormpm@keralapolice.gov.in	4942441300
CI Office Thirurangadi	Anil B, CI	Tirurangadi 676306	cithirurangadimp@keralapolice.gov.in	0494-2460393
CI Office Tirur	Mohammed Haneefa Musliar, CI	Circle office, Tirur, Malappuram Kerala PIN 676301	citirurmpm@keralapolice.gov.in	0494 2422046 9497987164
CI Office Valanchery	Rafi. K, CI	Valanchery 676551	civalancherympm@keralapolice.gov.in	0494-2644343 9497980687
CI Office Wandoor	Shaji MI, CI	C.I. Office Wandoor 679328	civandoormpm@keralapolice.gov.in	04931-247527 9497987172
Control Room Malappuram	Muraleedharan N P, CI	Near DCRB Uphill Malappuram		0483-2734837 (DCRB)
Changaramkulam	Sasindran Melayil, SI	Changaramkulam Police Station Malappuram District 679585	sichangaramkulampm@keralapolice.gov.in	0494 2650437 9497980653
Edakkara	Jyodindra Kumar P, SI	Edakkara, Malappuram 679331	siedakkarapsmpm@keralapolice.gov.in	4931275222 9497980654
Edavanna	Mani K V, SI	Edavanna 676541	siedavannapsmpm@keralapolice.gov.in	0483 -2700268
Kalikavu	Usman Tharayil, SI	Kallikavu police Station Kalikavu 676525	sikalikavupsmpm@keralapolice.gov.in	04931 257222 9497980655
Kalpakanchery	Hassain N P, SI	kadungathukundu Kalpakanchery Malappuram - 676551	sikalpakancherysmpm@keralapolice.gov.in	0494 2547022 9497980656
Karipur	Alavikutty, SI	Karipur Policle Station Malappuram	sikalikavupsmpm@keralapolice.gov.in	04931 257222 9497980655
Karuvarakundu	Alavikutty, SI	Karuvarakundu, malappuram Kerala 676523	sikaruvarakundupsmpm@keralapolice.gov.in	4933280210 9497980657
Kolathur	Sasidharan P, SI	Kolathur Police Station, Kolathur Malappuram, Perinthalmanna Subdivision Pin 679338	sikolathurpsmpm@keralapolice.gov.in	04933 203244 9497980658
Kondotty	Sreekumaran K, SI	Kondotty Police Station Malappuram 673638	sikondottypsmpm@keralapolice.gov.in	0483-2712041 9497980659



## District Disaster Management Plan – MALAPPURAM 2015

Kottakkal	Benny K P, SI	Kottakkal Police Station Kottakkal Malappuram 676503	sikottakkalpsmpm@keralapolice.gov.in	0483 27342253 9497980661
Kuttipuram	Sunil Krishnan, SI	Kuttippuram Police Station Malappuram	cikondottimp@keralapolice.gov.in	0494-2608250 9497980663
Malappuram	Manoj P, SI	Malappuram Police Satation Up Hill Malappuram-676515	simpmpsm@keralapolice.gov.in	0483 -237966 9497980664 (SI)
Manjeri	Nazar CK, SI	Sub Inspector, Manjei Malappuram Kerala- 676121	simanjeripsmpm@keralapolice.gov.in	04832766852 9497980666
Mankada	Sivadas, SI	Sub Inspector Mankada PS		
Melattur	Narayanan A, SI	Police Station, Melatoor Malappuram	cikondottimp@keralapolice.gov.in	0483-2710080 9497987163
Nilambur	Ravi Santhosh, SI	Nilambur Police station Malappuram-679329	sinilamburpsmpm@keralapolice.gov.in	04931-220241 9497980671
Pandikkad	Chandran K T, SI	Police Station, Pandikkad Malappuram	sipandikkadpsmpm@keralapolice.gov. in	04832-783222 9497980673
Parappanangadi	Anil Kumar T Meppally, SI	Parappanangadi PS, Parappanangadi 676303	siparappanangadipsmpm@keralapolice. gov.in	4942410260 9497980674
Perinthalmanna	Gireesh Kumar, SI	Perinthalmanna Police station	siperinthalmanampm@keralapolice. gov.in	04933227231 9497980675
Perumpadappu	Rajmohan P K, SI	Perumpadappu Police Station Near Vanneri High School Perumpadappu Malappuram 679580	siperumpadappusmpm@keralapolice. gov.in	0494 2670259
Ponnani	Mohammed latheef C J, SI	SI of Police, Ponnani Ponnani Police Station Malappuram-679583	siponnanimp@keralapolice.gov.in	0494 - 2666037 9497980679
Pothukal	Vijayan K, SI	Pothukallu police station Bhoodanam Chungathara 679354 Malappuram	sipothukalpsmpm@keralapolice.gov.in	4931241520 9497980678 - SI Perumpadappu

## District Disaster Management Plan – MALAPPURAM 2015

Areacode	Mohammed K, SI	Areacode Malappuram 673639	siareacodepsmpm@keralapolice.gov.in	4832850222 9497980652
Tanur	Sunil A, SI	Tanur Police Station, Tanur	sitanurpsmpm@keralapolice.gov.in	04942 440221 9497981332
Thenhipalam	Manoharan P,SI	Thenhipalam Police station Calicut University 673635	sithenhipalampsmpm@keralapolice. gov.in	0494 2400260
Thirurangadi	Krishnan Kutty N, SI	Tirurangadi 676306	sitirurangadipsmpm@keralapolice.gov. in	0494-2460331 9497980685
Tirur	Sunil Pulikkal, SI	Police Station, Tirur Malappuram Dist Kerala-676301	sitirurpsmpm@keralapolice.gov.in	0494 2422046 9497980683
Valanchery	Valsalan K, SI	Valanchery-PO 676551	sivalancherypsmpm@keralapolice.gov. in	04942644343 9497980687
Vazhakkad	Dayaseelan, SI	Vazhkkad Police Station Malappuram	sivazhakkadpsmpm@keralapolice.gov. in	4832725212 9497980689
Vazhikkadavu	Ramachandran K,SI	Vazhikkadavu Police Station Vazhikkadavu	sivazhikkadavupsmpm@keralapolice. gov.in	04931 275233 9496128376
Vengara	Abdul Gafoorv SI	Vengara Police Station Vengara Malappuram 676304	sivengarapsmpm@keralapolice.gov.in	0494 2450210 9497980390
Wandoor	Krishnan Kutty C T, SI	Wandoor PS Wandoor 679328	siwandoorpsmpm@keralapolice.gov.in	4931247027 9497980691

**POLICE STATION**

Sl No.	Police Station	Code	Number
1	Crime Stopper	483	2738660
2	Malappuram PS	483	2734966
3	Control Room	483	2734966
4	Vengara PS	494	2450210
5	Kondotty PS	483	2712041
6	Vazhakkad PS	483	2725212
7	Tirurangadi PS	494	2460331
8	Thenhipalam PS	494	2400260
9	Manjeri PS	483	2766852
10	Areacode PS	483	2850222
11	Perinthalmanna PS	4933	227231
12	Kolathur PS	4933	203244
13	Pandikad PS	483	2783222
14	Melattur PS	4933	278221
15	Karuvarakundu PS	4931	280210
16	Wandoor PS	4931	247027
17	Kalikavu PS	4931	257222
18	Edavanna PS	483	2785268
19	Nilambur PS	4931	220241
20	Edakkara PS	4931	275222
21	Vazhikadavu PS	4931	275233
22	Tirur PS	494	2422046
23	Kottakkal PS	483	2742253
24	Tanur PS	494	2440221
25	Parappanangadi PS	494	2410260
26	Ponnani PS	494	2666037
27	Changaramkulam PS	494	2650437
28	Perumpadappu PS	494	2670259
29	Valanchery PS	494	2644343
30	Kalpakanchery PS	494	2457022
31	Kuttiyur PS	494	2608250

## District Disaster Management Plan – MALAPPURAM 2015

### Police vehicle Details

SI No.	To whom Alloted	Regn. No	Type of vehicle	Model	Name & GL. NO. of driver	Details of station	Remarks
1.	DPC Mpm	KL01BB 1479	Xylo	2011	Dvr SCPO 4391 PradeepKumar	DPC Mpm	
2.	DPC Mpm	KL01BN 8725	Bolero	2014	Dvr SCPO 4391 PradeepKumar	DPC Mpm	
3.	DPC MPM	KL 01 BN 7286	M/C Splender	2014	Dvr SCPO 4391 PradeepKumar	DPC MPM	
4.	DySP N/C, Mpm	KL 01 AN 3835	Sumo	2006	Dvr SCPO 5700 Rahim	DySP N/C, Mpm	
5.	N/C DYSP MPM	KL 01 BK 3304	M/C Splender	2013	Cpo 4058 Rajesh kumar	N/C DYSP MPM	
6.	DySP Admn, Mpm	KL 01 AA 7652	Qualis	2002	Dvr SCPO 4382 Krishnakumar	DySP Admn, Mpm	
7.	DySP SB Mpm	KL 01 AU 4095	Sumo	2008	Dvr SCPO 4388 Najeeb	DySP SB Mpm	
8.	do	KL 01 BK 3325	M/C Splender	2013	ASI (G) 2095	do	
9.	Do	KL 01 AH 6655	M/C Bajaj	2005	MoosaASI (G)	Do	
10.	Do	KL 01 AH 6656	M/C Bajaj	2005	Nazrudheen ASI(G)	Do	
11.	Do	KL 01 AH 6668	Do	2005	ASI(G)Aniyappan	Do	
12.	Do	KL 01 AH 2090	Do	2005	ASI(G)sivasankaran	Do	
13.	Do (SB) Tanur	KL 01 AH 6650	M/C Bajaj	2005	Sivaraman ASI(G)	Do (SB) Tanur	
14.	DySP DCRB, Mpm	KL 01 BG 5476	Sumo	2012	Sureshdev,(3191)Dvr ASI (G)	DySP DCRB, Mpm	
15.	DySP CD Mpm	KL 01 AU 4205	Sumo	2008	Dvr SCPO 4383 Sreekumar	DySP CD Mpm	
16.	do	KL 01 AH 6682	M/C Bajaj	2005	CPO 5348 Ranjuraj	do	
17.	Do ( FS L )	KL 01 AX 7468	Tata winger	2010	Dvr SCPO3593 Abdulmajeed	Do ( FS L )	
18.	w/cell C/R	KL 01 AD 4764	Jeep	2004	CPO 5580.Clint.J Fernadez	w/cell C/R	
19.	w/cell C/R	KL 01 AN 3841	Sumo	2006	Dvr SCPO 3923 Gopimohanan	w/cell C/R	

## District Disaster Management Plan – MALAPPURAM 2015

20.	Do	KL 01 AS 3523	Scooter	2008	WCPO 4880 Priya	Do	
21.	Do	KL 01 AS 3584	Do	2008	WCPO 758 GeethaKumari	Do	
22.	Do	KL 01 AS 3563	D0	2008	W CPO 4143 Asmarani	Do	
23.	Do	KL 01 AS 3527	Do	2008	WCPO 3846 Prabha	Do	
24.	Rider duty at DPO	KL 01 AH 6640	M/C Bajaj	2005	CPO 4756 Shibu jose	Rider duty at DPO	
25.	DySP, Mpm	KL 01 BG 5626	Sumo	2012	DVR SCPO 4375 Abdul rasheed	DySP, Mpm	
26.	do	KL 01 AH 6671	M/C Bajaj	2005	CPO 4468 Rajeshravi	do	
27.	CI Tirurangadi	KL 01 AU 9628	Tavera	2009	Dvr SCPO 4639 Ratheeshcheruvattoor	CI Tirurangadi	
28.	do	KL 01 AH 2103	M/C	2005		do	
29.	CI Kondotty	KL 01 AX 4448	Sumo	2010	Dvr HC 4639 Haridasan	CI Kondotty	
30.	Do	KL 01 AG 8321	Bullet	2005	CPO 4269.Padmaraj	Do	
31.	CI, Mpm	KL 01 AV 489	Invader	2009	Dvr CPO 3384 Murali	CI, Mpm	
32.	CI, Manjeri	KL 01 AV 403	Invader	2009	Dvr SCPO Yoonus	CI, Manjeri	
33.	SHO, Thenhipalam	KL 01 AQ 6310	Invader	2008	Dvr cpo 3699 Raveendran	SHO, Thenhipalam	
34.	SHO, Thenhipalam	KL 01 BQ 1794	Bolero	2014	Dvr cpo 3699 Raveendran	SHO, Thenhipalam	
35.	Do	KL 01 X 9849	M/C HHonda	2002	CPO Nandan	Do	
36.	SHO Tirurangadi	KL 01 AQ7143	Invader	2007	DvrHC 4377 Mohammed Jalal	SHO Tirurangadi	
37.	SHO. Tirurangadi	KL 01 AN 3949	HH pleasure	2008	Wcpo 4129 Sasikala	SHO. Tirurangadi	
38.	DO	KL 01 BB 3235	M/C splendor	2011	CPO 5092 Vimal	DO	
39.	Do	KL 01 BK 5843	M/C Pleasure	2013	Wcpo 3868 Sheejakumari	Do	
40.	Do	KL 01 BK 3503	M/C Splendor	2013	Scpo 3026 jayaprakash	Do	

## District Disaster Management Plan – MALAPPURAM 2015

41.	DO	KL 01 BN 7285	M/C Splnder	2014	CPO 5115 Prajeesh	DO	
42.	SHO Vazhakkad	KL 01 AU 9980	Invader	2008	Dvrscpo 4378 Subair	SHO Vazhakkad	
43.	SHO VAZHAKKAD	KL 01 X 9031	Jeep	2002	SCPO 4378 Subair	SHO Vazhakkad	
44.	Do	KL 01 AH 2062	M/C Bajaj	2005	Cpo 4566 Rafeeq rahman	Do	
45.	Do	KL 01 AH 6678	M/C Bajaj	2005	Cpo 5447 Aneesh	Do	
46.	SHO Kondotty	KL 01 AQ7146	Invader	2007	DvrSCPO 3832 Abdul jabbar	SHO Kondotty	
47.	DO	KL 01 AD 5080	Jeep	2004	Do	DO	
48.	Do	KL 01 AQ 7900	M/C Pleasure	2008	CPO 5108 Muneer	Do	
49.	Do	KL 01 BB 3229	M/C HH	2011	Cpo 5111 Abdul basheer	Do	
50.	Do	KL 01 BM 8750	M/C Wego	2014	Cpo 4183 Suresh babu	Do	
51.	Do	KL 01 BN 7287	Discover	2014	SCPO 4058 Rajesh Kumar	Do	
52.	Do	KL 01 X 9843	M/C HH CD 100	2002	Cpo 5109 Rajesh	Do	
53.	Kondoty T/Unit	KL 01 AA 4990	Jeep	2003	Dvr scpo 4467 suhail	Kondoty T/Unit	
54.	SHO Vengara	KL 01 BD 8181	Bolero	2012	DVRCPO 5152 Prasanth	SHO Vengara	
55.	Do	KL 01 AH 2054	M/C Bajaj	2005	CPO 4589 Shaji	Do	
56.	SHO Malappuram	KL 01 BN 2492	Bolero	2014	DVRSCPO 3835 Moideenkutty	Mpm	
57.	Do	KL 01 AM 434	Jeep	2006	DO	Do	
58.	SHO Malappuram	KL 01 AQ7770	M/C pleasure	2008	WCPO 4146 Sheeba	SHO Malappuram	
59.	SHO Malappuram	KL 01 BK3422	M/C Splender	2013	CPO 4092 Baiju	SHO Malappuram	
60.	SHO Malappuram	KL 01 BK 5706	M/C Pleasure	2013	WCPO 4246 Bindu	SHO Malappuram	
61.	SHO Malappuram	KL 01 BB 3227	M/C HH	2011	CPO 4651 Saji Kumar	SHO Malappuram	
62.	SHO Malappuram	KL 01 AK 5692	Bullet	2005	CPO 4341 Rathnakaran	SHO Malappuram	

## District Disaster Management Plan – MALAPPURAM 2015

63.	SHO Malappuram	KL 01 AK 5693	Bullet	2005	CPO 5138 Ratheesh	SHO Malappuram	
64.	SHO C/R Mpm	KL 01 BK 5411	Tavera	2013	DVRSCPO 4231 Mohanadas	SHO C/R Mpm	
65.	SHO T/U Mpm	KL 01 AU 4184	Sumo	2008	DVRSCPO 4380 Joseph	SHO T/U Mpm	
66.	Do	KL 01 AH 6639	M/C Bajaj	2005	CPO 4743 Latheef	Do	
67.	Do	KL 01 AG 8310	Bullet	2005	CPO 5336 Hari Lal	Do	
68.	SHO Manjeri	KL 01 BK 6189	Bolero	2013	DVRSCPO 4646 Bose	SHO Manjeri	
69.	do	KL 01 BK 5891	M/C Pleasure	2013	WCPO 4495 Sushama	do	
70.	do	KL 01 X 9264	Jeep	2002	DVRSCPO 4646 Boss	do	
71.	do	KL 01 AM 437	Jeep	2006	DO	do	
72.	do	KL 01 AQ4453	M/C HH	2008	WCPO 4246 Bindu	do	
73.	do	KL 01 BB 3220	M/C HH	2011	CPO 4094 Sajeev	do	
74.	do	KL 01 AD 1134	Bullet	2004	CPO 4976 Sajeevan	do	
75.	do	KL 01 AK 5698	Bullet	2005	CPO 5128 Ratheesh	do	
76.	do	KL 01 BN 7284	splender	2014	CPO 4704 Nisar	do	
77.	SHO T/U Manjeri	KL 01 AA 4786	Jeep	2003	DVRSCPO 4794 Biju	SHO T/U Manjeri	
78.	Do	KL 01 AH 6649	M/C Bajaj	2005	CPO 4819 Suresh	Do	
79.	SHO Areacode	KL 01 AU 9859	Invader	2008	DVR CPO 5739 Madhu Kumar	SHO Areacode	
80.	DO	KL 01BM 9634	M/C Activa	2014	--	DO	
81.	DO	KL 01 BM8749	M/C Wego	2014	ASI (G) 2982 Kumar	DO	
82.	DO	KL 01 AG 9542	Jeep	2005	DVR CPO 5739 Madhu Kumar	DO	
83.	do	KL 01 AH 2057	M/CBajaj	2005	CPO 5043 Sajith	do	
84.	SHO Karipur	KL 01 AX 7321	Sumo	2010	Dvr SCPO 4387 Sudheesh	SHO Karipur	
85.	do	KL 01 AK 5703	Bullet	2005	CPO 5093 Sabeer	do	
86.	do	KL 01 X 9848	M/C CD 100	2002	CPO 4855Abdulazeez	do	

## District Disaster Management Plan – MALAPPURAM 2015

87.	DySP Tirur	KL 01 BG 5492	Sumo	2012	Dvr SCPO 4474 Jareesh	DySP Tirur	
88.	Do	KL 01 AH 6673	M/C Bajaj	2005	SCPO 3411 Arunsha	Do	
89.	Do	KL 01 X 9240	MaruthiVan	2002	CPO 4437 Rajesh	Do	
90.	CI Tirur	KL 01 BK 5218	Tavera	2013	Dvr SCPO 4463 Anilkumar	CI Tirur	
91.	CI Tanur	KL 01 BE 4396	Bolero	2012	Dvr SCPO 4773 abdurahiman	CI Tanur	
92.	Do	KL 01 AH 6647	M/C ct 100	2005	do	Do	
93.	CI Ponnani	KL 01 AV 367	Invader	2009	Dvr SCPO 4122 Biju	CI Ponnani	
94.	Do	KL 01 X 9844	M/C HH cd 100	2002	SCPO 3414 Vinod	Do	
95.	Do	KL 01 AG 8314	Bullet	2005	CPO 3955 Christine Antony	Do	
96.	CI. Valancheri	KL 01 BK 5235	Tavera	2013	Dvr SCPO 4252 Venugolan	CI. Valancheri	
97.	do	KL 01 AG 8313	Bullet	2005	SCPO 4298 Naseer	SHO Valanchery	
98.	SHO. Kadampuzha	KL 01 BE 4310	Bolero	2012	DVR CPO 4166 Sooryanarayanan	SHO. Kadampuzha	
99.	SHO Kadampuzha	KL 01 BK 5923	M/C Pleasure	2013	CPO 5260 Sujith	SHO Kadampuzha	
100.	SHO Kottakkal	KL 01 AQ 7215	Invader	2007	Dvr SCPO 4376 Madhukumar	SHO Kottakkal	
101.	do	KL 01 BB 3240	M/C HH spl	2011	CPO 5206 Mujeeb	do	
102.	do	KL 01 BM 9637	M/C Activa	2014	WCPO4482 saritha	do	
103.	SHO Tirur	KL 01 AA 4528	Jeep	2003	Dvr CPOManoj	SHO Tirur	
104.	SHO Tirur	KL 01-- BK6185	Bolero	2013	Dvr SCPO 4779Mujeeb rahman	SHO Tirur	
105.							
106.	DO	KL 01 AU 5326	Invader	2008	DVR CPO 5699 Manoj	DO	
107.	SHO Tirur F/S	KL 01 X 9155	jeep	2002	CPO 5556 Subramanian	SHO Tirur F/S	



## District Disaster Management Plan – MALAPPURAM 2015

108.	SHO Tirur	KL 01 BB 3218	M/C HH Splender	2011	CPO 5630 Mansoor	SHO Tirur	
109.	do	KL 01 AX 4908	M/C pleasure	2009	CPO 5065 Anilkumar	do	
110.	do	KL 01 AG 8312	M/ C Bullet	2005	CPO 5091 Saji Aloysius	do	
111.	do	KL 01 AK 5699	M/C Bullet	2005	CPO 4627 Mohammed shamshad	do	
112.	do	KL 01 AG 8316	M/C Bullet	2005	CPO 5183 Riyas	do	
113.	do	KL 01 AG 8320	M/C Bullet	2005	SCPO 3597 Girishkumar	do	
114.	do	KL 01 BN 7283	splendor	2014	CPO 5080 Praveen TJ	do	
115.	do	KL 01 AX 4889	M/C plasure	2009	No Charge given	do	
116.	do	KL 01 AX 4916	M/C pleasure	2009	No Charge given	do	
117.	do	KL 01 AX 4920	M/C pleasure	2009	CPO 4228 Prajeeshkumar	do	
118.	do	KL 01 AX 7738	M/C plasure	2010	CPO 5247 Sajith	do	
119.	do	KL 01 AX 7747	M/C plasure	2010	CPO 5199 Suresh	do	
120.	do	KL 01 AX 7753	M/C plasure	2010	CPO 5080 Praveen	do	
121.	T/U Tirur	KL 01 AQ7149	Invader	2009	Dvr SCPO4463 Anil kumasr	T/U Tirur	
122.	SHO Tanur	KL 01 AQ8172	Invader	2007	Dvr CPO 4783 Vineeth	SHO Tanur	
123.	SHO Tanur	KL 01 BK 6193	Bolero	2013	do	SHO Tanur	
124.	Tanur	KL 01 AA 4989	jeep	2008	DO	Tanur	
125.	Do	KL 01 BK 3306	M/C splende	2013	CPO 4742 Fassal	Do	
126.	do	KL 01 BB 3237	M/C	2011	Radhakrishnan SI(G)	do	
127.	do	KL 01 BK 5718	M/C Pleasure	2013	CPO 4653 Vinod	do	
128.	do	KL 01 AN 4244	M/C	2008	CPO 5136 Binoy	do	
129.	do	KL 01 AK 5702	Bullet	2005	CPO Jayaprakasah SI (G)	do	
130.	do	KL 01 BN 8584		2014	CPO 5484 Vineesh	do	
131.	SHO Parappanagadi	KL 01BK6181	Bolero	2013	DvrSCPO 4389 Aliabdulrazak	SHO Parappanagadi	

## District Disaster Management Plan – MALAPPURAM 2015

132.	DO	KL 01 AA 4974	Jeep	2003	SHO Parappanangadi	DO	
133.	Do	KL 01 BK 3452	M/C Splender	2013	CPO 5606 Vijesh	Do	
134.	Do	KL 01 AK 5694	Bullet	2005	CPO 4990 Shineesh	Do	
135.	SHO Ponnani	KL 01 AQ7150	Invader	2007	Dvr SCPO 4645 Noushad	SHO Ponnani	
136.	DO	KL 01 AQ 7148	Invader	2007	DO	DO	
137.	Do	KL 01 AA 4970	Jeep	2003	Do	Do	
138.	Do	KL 01 A Q 5757	M/C Pleasure	2008	CPO. Anil dev	Do	
139.	Do	KL 01 BB 3241	M/C splender	2011	CPO 3024Saneesh	Do	
140.	do	KL 01 AH 2098	M/C Bajaj	2005	Anil. 4214	do	
141.	do	KL 01 BK 5796	M/C Pleasure	2013	Shaijumon. 5004	do	
142.	do	KL 01 BN 8579		2014	CPO 5143 Harikrishnan	do	
143.	SHO Perumpadappu	KL 01 AS 6271	Invader	2008	Dvr SCPO 3271 Gopalakrishnan	SHO Perumpadappu	
144.	DO	KL 01 AK 5708	Bullet	2005	SCPO 3748 Anildavid	DO	
145.	Do	KL 01 AH 2099	M/C Bajaj	2005	Cpo 5217 Jojo	Do	
146.	SHO Changaramkulam	KL 01 AU 5272	Invader	2006	Dvr SCOPO 4390 Zameer	SHO Changaramkulam	
147.	Do	KL 01 AH 2102	M/C Bajaj	2005	CPO 4072 sasikumar	Do	
148.	SHO Valanchery	KL 01 AS 6214	Invader	2008	Dvr SCPO 3594 Satheesh	SHO Valanchery	
149.	do	KL 01 AM 443	Jeep	2006	do	do	
150.	do	KL 01 BB 3230	M/C Splender	2008	CPO Ajith prasad	do	
151.	do	KL 01 BN 8578		2014	CPO 5385 Chandran	do	
152.	do	KL 01 AQ8707	M/C Pleasure	2008	Wcpo 3941 Sujatha	do	
153.	do	KL 01 BK 3462	M/C Splender	2013	CPO 4298 Nazeer	do	
154.	SHO Kalpakancheri	KL 01 AU 9843	Invader	2008	DVr HC 4465 Bineethkumar	SHO Kalpakancheri	
155.	do	KL 01 AH 2096	M/C	2005	Cpo 4995 Arunkumar	do	
156.	SHO Kuttippuram	KL 01 AS 6227	Invader	2008	Dvr CPO 4935 Thajudheen	SHO Kuttippuram	

## District Disaster Management Plan – MALAPPURAM 2015

157.	DO	KL 01 AD 4948	Jeep	2004	Dvr CPO 4935 Thajudheen	DO	
158.	DO	KL 01 AN 5657	M/C	2008	CPO 5173 prasanth	DO	
159.	DO	KL 01 BN 8581		2014	CPO 5373 Ansal Vargheese	DO	
160.	DO	KL 01 BK 5866	M/C Pleasure	2013	CP 5158 Aneesh	DO	
161.	DO	KL 01 AH 2094	M/C Bajaj	2005	CPO 4512 Rajesh	DO	
162.	Dysp Pmna	KL 01 BG 5581	Sumo	2012	Dvr CPO 4784 Mohandas	Dysp Pmna	
163.	CI Pmna	KL 01 AV 479	Invader	2009	DVR CPO 4793 Kunhayamu	CI Pmna	
164.	Do	KL 01 AH2067	M/C Bajaj	2005	do	Do	
165.	CI. Pandikkad	KL 01 AX 4481	Sumo	2010	Dvr HC 4782 Girish	CI. Pandikkad	
166.	Do	KL 01 X9842	M/C HH CD	2002	CPO 4738 Satheeshkumar	Do	
167.	CI. Wandoor	KL 01 BK5364	Tavera	2013	Dvr HC 3269 Mohanan	CI. Wandoor	
168.	Do	KL 01 X 9846	M/C HH Spl	2002	CPO 4417 Jaffer	Do	
169.	Ci Nilambur	KL 01 AX 4478	Sumo	2010	Dvr HC 3978 John varghese	Ci Nilambur	offroad
170.	Do	KL 01 AK 5695	Bullet	2005	CPO5127 Binob	Do	
171.	SHO kolathoor	KL 01 AU 9955	Invader	2008	DvrScPO3696, Abdul jabbar	SHO kolathoor	
172.	Do	KL 01 AH 2069	M/C Bajaj	2005	CPO 4398 Ramachandran	Do	
173.	SHO Perithalmanna	KL 01 BK 6194	Bolero	2013	Dvr CPO 4931 Naseer	SHO Perithalmanna	
174.	do	KL 01 AA 4533	Jeep	2003	do	do	
175.	do	KL 01 AS 6156	Invader	2008	DvrHC 3272 Mohammed	do	
176.	do	KL01 AH 2053	M/C Bajaj0	2005	CPO 5359 Anvarsadath	do	
177.	do	KL 01 AH 2061	M/C Bajaj	2005	CPo 5207 Abhilash	do	
178.	do	KL 01 AH 2087	M/C Bajaj	2005	CPO 5057 Krishnakumar	do	
179.	do	KL 01 AH 2089	M/C Bajaj	2005	CPO 4310 Shajahan	do	
180.	do	KL 01 AH 2091	M/C Bajaj	2005	CPO 5112 Sasikumar	do	

## District Disaster Management Plan – MALAPPURAM 2015

181.	do	KL 01 AH 6642	M/C Bajaj	2005	ASI(G) Ramachandran	do	
182.	do	KL 01 AK 5696	Bullet	2005	CPO 5107 Mohammed ashraf	do	
183.	do	KL 01 AK 5697	Bullet	2005	CPO 5120 Shameer hussain	do	
184.	do	KL 01 AK 5705	Bullet	2005	CPO 5023 prasanth.K	do	
185.	do	KL 01 AH 6654	M/C Bajaj	2005	Cpo 5201 sanooj	do	
186.	do	KL 01 AH6681	M/C Bajaj	2005	CPO 5185	do	
187.	SHO T/U Pmna	KL 01 X 9537	Jeep	2005	DVR CPO 5149 Kareem	SHO T/U Pmna	
188.	SHO C/Room Perinthalmanna	KL 01 BK 5430	Tavera	2013	DVR CSPO 4637 Ravunni	SHO C/Room Perinthalmanna	
189.	SHO Pandikkad	KL 01 AU 5351	Invader	2008	DVR SCPO 3895 Ramesh Babu	SHO Pandikkad	
190.	Do	KL 01 AV 715	Scooter	2009	GSI 2934 Abdul Azeez	Do	
191.	do	KL 01 AN4242	HH Pleasure	2008	WCPO 3871 Valsala	do	
192.	SHO Pandikkad	KL 01 AH 2056	M/C Bajaj	2005	CPO 4958 Madhusoodhanan	SHO Pandikkad	
193.	Do	KL 01 BB 3231	M/C HH Spl	2011	CPO 4982 Arun	Do	
194.	Do	KL 01 BM 8744	M/C WEGO	2014	CPO 4803 Subrahmannian	Do	
195.	Do	KL 01 BK 3280	M/C Splender	2013	CPO 5098 Praveen	Do	
196.	Do	KL 01AH 2071	M/C Bajaj	2005	CPO 3530 Johnson	Do	
197.	SHO Melattur	KL 01 AU9856	Invader	2008	DVR CPO 4930 Krishnadas	SHO Melattur	
198.	do	KL 01 AH2073	M/C Bajaj	2005	CPO 4978 Saheer	do	
199.	SHO Karuvarakundu	KL 01 AD 4945	Jeep	2004	DVR SCPO 4642 Sajeev	SHO Karuvarakundu	
200.	do	KL 01 AH 2072	do	2005	CPO 5346 Prasanth	do	
201.	SHO Wandoor	KL 01 AU 5396	Invader	2008	DVR SCPO 3692 Abdul Rasheed	SHO Wandoor	

## District Disaster Management Plan – MALAPPURAM 2015

202.	DO	KL 01 AK 5706	Bullet	2005	CPO 5310 Sreejith	DO	
203.	DO	KL 01 AH 2075	M/C Bajaj	2005	CPO 5035 Pramod	DO	
204.	SHO Edavanna	KL 01 AU 9892	Invader	2008	DVR SCPO 5151 Kuruvila	SHO Edavanna	
205.	Do	KL 01 BQ 5439	Bolero	2014		Do	
206.	SHO Edavanna	KL 01 AK 5704	Bullet	2005	CPO 5039 Praveen	SHO Edavanna	
207.	Do	KL 01 AH 2079	M/C Bajaj	2005	SCPO 3485 Raveendran	Do	
208.	SHO Kalikavu	KL 01 BP 1624	Bolero	2014	DVR SCPO 4386 Shijimon	SHO Kalikavu	
209.	DO	KL 01 AH 2077	M/C Bajaj	2005	CPO 4802 Shibu	DO	
210.	DO	KL 01 BK 3561	M/C Splender	2013	SCPO 3375 Manoj	DO	
211.	CI NBR	KL 01 BN 2464	Bolero	2014	DvrHC 4349 Gopalan	CI NBR	
212.	SHO Nilambur	KL 01 AQ7202	Invader	2007	DVR SCPO 4349 Gopalan	SHO Nilambur	
213.	Do	KL 01 BK 3567	M/C Splender	2013	CPO 5124 Sukesh	Do	
214.	Do	KL 01 BK 5844	M/C Pleasure	2013	WCPO 4153 Sabira	Do	
215.	Do	KL 01 AH 2080	M/C Bajaj	2005	CPO 5323 Kunhan	Do	
216.	SHO Nilambur	KL 01 AH 6683	M/C Bajaj	2005	CPO 4760 Aboobacker	SHO Nilambur	
217.	Do	KL 01 AH 6652	M/C Bajaj	2005	CPO 4633 Manoj	Do	
218.	Do	KL 01 AH 6674	M/C Bajaj	2005	CPO 4963 Vinod	Do	
219.	Do	KL 01 AQ 7701	HH Plesure	2008	WCPO 4873 Sini Mol	Do	
220.	Do	KL 01 BB 3225	M/C HH Spl	2011	CPO 5092 Vimal	Do	
221.	SHO Edakkara	KL 01 AU-9925	Invader	2008	DVR SCPO 4643 Sasi Kumar	SHO Edakkara	
222.	do	KL-O1-BN-8577	H/H	2014	CPO 5386 Muhammedshifin	do	
223.	do	KL 01 AG 8318	Bullet	2005	CPO 5271 Jabir	do	
224.	do	KL 01 BM 9632	M/C Activa	2014	WCPO 4144 Preetha	do	
225.	do	KL 01 AH 2082	M/C Bajaj	2005	CPo 4761 Suresh	do	
226.	SHO Vazhikkadvu	KL 01 AU 5312	Invader	2008	DVR SCPO 4469 Noushad Ali	SHO Vazhikkadvu	
227.	DO	KL-O1-BP-1619	Bolero	2014	DO	DO	

## District Disaster Management Plan – MALAPPURAM 2015

228.	DO	KL 01 AH 2081	M/C Bajaj	2005	CPO 4665 Rajesh	DO	
229.	SHO Pothukal	KL 01 BG 2163	Bolero	2012	Dvr HC 2082 Anvar	SHO Pothukal	
230.	Do	KL 01 X 9840	M/C Bajaj	2002	CPO 5315 Eldhos Mathew	Do	
231.	Do	KL-O1-AD-1128	Bullet	2004	CPO 5388 Shaju	Do	
232.	Do	KL 01 X 9838	M/C Bajaj	2002	CPO 5283 Sujith	Do	
233.	SHO Pookkottum padam	KL 01 BL 5281	Bolero	2013	Dvr H CP 5147 Sakkeerali	SHO Pookkottum padam	
234.	Do	KL 01 X 9847	M/C HH CD 100	2002	SCPO 3538 Rajan	Do	
235.	DO	KL 01 AH 6664	Do	2005	DVRSCPO3882 Manoj	DO	
236.	SHO Mankada	KL 01 AC 5151	Bolero	2011	Dvr CPO 4640 Vidyadharan	SHO Mankada	
237.	Do	KL 01 AH 2065	M/C Bajaj	2005	CPO 5221 Ratheesh Kumar	Do	
238.	K-9 CI Thirurangadi	KL 01 BK 7270	Innova	2013	SCPO 3275 Sankaran	K-9 CI Thirurangadi	
239.	K-10 CI Valanchery	KL 01 BK 7291	Innova	2013	SCPO 3704 Appunni	K-10 CI Valanchery	
240.	K-11 CI kondotty	KL 01 BK 7254	Innova	2013	ASI 3268 Raheem	K-11 CI kondotty	
241.	K-12 CI Manjeri	KL 01 BK 7375	Innova	2013	SCPO 3705 Vijayan	K-12 CI Manjeri	
242.	DPHQ	KL 01AX 7380	Sumo	2010	Dvr SCPO 4348 Anvar Sadath	DPHQ	
243.	do	KL 01 AD 5076	Qualis	2004	Dvr SCPO 4150 Sakkir	do	
244.	DO	KL 01 AZ 2346	Vajra	2010	Dvr SCP 4001 Rafeeq	DO	
245.	Do	KL 01 X 9913	Ambulance	2002	Dvr SCPO 4047 Ravindranath	Do	
246.	Do	KL 01 AZ 6342	Rec- Van	2011	Dvr HC4644 Nissar	Do	
247.	do	KL 01 AH 7683	Tanker Lorry	2005	Dvr HC 4385 Ashraf	do	
248.	DO	KL 01 X 9946	Bus	2002	Dvr HC 4235 Shajimaon	DO	
249.	Do	KL 01 X 9983	Bus	2002	do	Do	

## District Disaster Management Plan – MALAPPURAM 2015

250.	Do	KL 01 BP 2850	Bus	2014	Dvr HC 4641 Junais Babu	Do	
251.	Do	KL 01 Z 753	Bus	2002	CPO 5712 Promod	Do	
252.	Do	KL 01 AQ4272	Bus	2007	Dvr HC 4644Nissar	Do	
253.	Do	KL 01 AY 2296	Bus	2010	Dvr HC 4000 Aneesh	Do	
254.	Do	KL 01 AU 9609	Bus	2009	Dvr HC 4001 Rafeeq.M	Do	
255.	Do	KL 01 AT 8471	Traveller	2008	CPO 5687 Biji	Do	
256.	do	KL 01 AA 4490	Jeep	2003	Do	do	
257.	Do	KL 01 AH 2086	M/C CT100	2005	Cpo 4546 shinu	Do	
258.	Do	KL 01 AH 6686	M/C CT100	2005	CPO 4600 Binoy	Do	
259.	Do	KL 01 AS 6099	Invader	2008	CPO 5562 Anoop	Do	
260.	Do	KL 01 X 9030	Jeep	2002	CPO5618 Bosco	Do	
261.	Do	KL 10 AN 3342	M/C Pulsar	2008	CPO Justine lal	Do	
262.	Do	KL 10 AN 3267	M/C Platina	2008	CPO 4735 Sheen mathew	Do	
263.	Do	KL 01 AM7883	Ambassador	2008	Dvr HC 3834 Shihab	Do	
264.	Do	KL 01 AQ 4362	Tavera	2007	CPO 5618 Bosco	Do	
265.	Do	KL 01 X 9158	Jeep	2002	Dvr HC 4045 Shaileshkumar	Do	
266.	Areacode PS	Chaliyar Rakshakan	Boat		ASKAR (D/wages)	Areacode PS	
267.	Do	KL 01 AX 7260	Sumo	2010	Dvr SCPO4001 Rafeeq.M	DO	off-road
268.	Do	KL 01 AU 4107	Sumo	2008	CPO 5562 Anoop	Do	off-road
269.	Do	KL 01 AN 3830	Sumo	2006	--	Do	off-road
270.	Do	KL 01 AG 5261	Sumo	2005	--	Do	off-road
271.	Do	KL 01 AZ 9266	Tata 407	2010	CPO 4836 Hari Vs	do	off-road
272.	Do	KL 01 X 9352	Open Lorry	2002	Dvr SCP 4001 Rafeeq. M	Do	Require body patch work
273.	Do	KL 01 Z 751	Bus	2002	Dvr HC 4558 Beeran	Do	off-road
274.	Do	KL 01 Z 752	Bus	2002	.....	Do	off-road
275.	Do	KL 01 X 9477	Bus	2002	Dvr HC 4385 Ashraf	Do	Required tyres

## District Disaster Management Plan – MALAPPURAM 2015

276.	Do	KL 01 AD 4754	Jeep	2004	.....	Do	off-road
277.	Do	KL 01 X 9446	Jeep	2002	.....	do	off-road
278.	Do	KL 01 AU 9881	Invader	2008	--	Do	off-road
279.	Do	KL 01 AA 4991	jeep	2003	–	Do	off-road Condemn
280.	Do	KL 01 AA 4988	Jeep	2003	do	do	For condemnation
281.	Do	KL 01 X 9449	Jeep	2002	Nil	do	Condemned
282.	Do	KL 01AQ 4363	Tavera	2007	-	Do	off-road
283.	Do	KL 01 AU 5380	Invader	2008	Dvr CPO Baburaj	Do	off-road
284.	Do	KL 01 AD 4770	Jeep	2004	Dvr HC 4045 Shaileshkumar	Do	off-road (engine work)
285.	Do	KL 01 X 9839	M/C HH cd 100	2002	.....	Do	off- road(Proposed for condm'n)
286.	Do	KL 01 X 9845	M/C HH CD100	2002	DPHQ	Do	Off-road
287.	Do	KL 01 X 9841	M/C HH cd 100	2002	do	Do	off-road (engine work) Proposed for condm'n
288.	Do	KL 01 AQ 4472	Tavera	2007		Do	Required patchwork &painting
289.	Do	KL 01 AQ 4473	Tavera	2007	CPO 4836 Hari .	Do	Required patchwork
290.	Do	KL 01 X 9447	Jeep	2002	DPHQ, MPM	Do	Condemned
291.	Do	KL 01 X 9157	Jeep	2002	do	Do	Condemned
292.	Do	KL 01 X 9032	Jeep	2002	do	Do	Condemned



## District Disaster Management Plan – MALAPPURAM 2015

293.	Do	KL 01 X 9335	Jeep	2002	do	Do	Condemned
294.	Do	KL 01 X 9448	Jeep	2002	do	Do	Condemned
295.	Do	KL 01 X 9154	Jeep	2002	do	Do	Condemned
296.	Do	KL 01 X 9159	Jeep	2002	do	Do	Condemned
297.	Do	KL 01 X 9263	Jeep	2002	do	Do	Condemned
298.	Do	KL 01 AA 4792	Jeep	2003	do	Do	Condemned
299.	Do	KL 01 AA 4806	Jeep	2003	do	Do	Condemned
300.	Do	KL 01 AA 4972	Jeep	2003	do	Do	Condemned
301.	Do	KL 01 AA 4973	Jeep	2003	do	Do	Condemned
302.	Do	KL 01 AA 4976	Jeep	2003	do	Do	Condemned
303.	Do	KL 01 AA 4981	Jeep	2003	do	Do	Condemned
304.	Do	KL 01 AA 4809	Jeep	2003	do	Do	Off-road
305.	Do	KL 01 X 9153	Jeep	2002	do	Do	Off-road
306.	Do	KL 01 AV 392	Invader	2009	Dvr HC 3699 Ravindran	Do	Off-road
307.	Do	KL 01 AS 6315	Invader	2008		Do	Off-road
308.	Do	KL 01 AA 4995	Jeep	2003	Dvr CPO 4935 Thajudheen	Do	Off-road
309.	Do	KL 01 AS 6206	Invader	2008		Do	Off-road
310.	Do	KL 01 AQ 7140	Invader	2007	.....	Do	Off-road
311.	Condemned	KL 01 A9700	Qualis	2005	Off Road	Condemned	Off-road- Condemned
312.	Condemned	KL 10 E 9326	Jeep	1996	Off Road	Condemned	Off-road- Condemned
313.	Condemned	KL 01 A 7737	Open Lorry	1991	Off Road	Condemned	Off-road- Condemned
314.	Condemned	KL 01 AH 2066	M/C Bajaj	2005	Off Road	Condemned	Off- road- Condemned

ANNEXURE 15 (A)

**GOVERNMENT HOSPITALS**

SI No	Place	Hospital	Contact Number
1	Tirur	District Hospital	04942 423834
2	Perintalmanna	District Hospital	04933 227279
3	Nilambur	District Hospital	04931 220351
<b>THQC</b>			
1	Ponnani	Taluk Head Quarters Hospital	04942 666039
2	Tirurangadi	Taluk Head Quarters Hospital	04942 460372
3	Malappuram	Taluk Head Quarters Hospital	04832 734866
4	Kuttppuram (BPHC)	Taluk Head Quarters Hospital	04942 608282
5	Wandoor (BPHC)	Taluk Head Quarters Hospital	04931 247378
6	Areacode	Taluk Head Quarters Hospital	04832 851700
<b>CHC</b>			
1	Edavanna (BPHC)	Community Health Centre	04832 701029
2	Chungathara (BPHC)	Community Health Centre	04931 231550
3	Kondotty (BPHC)	Community Health Centre	04832 710586
4	Neduva (BPHC)	Community Health Centre	04942 412709
5	Omanur (BPHC)	Community Health Centre	04832 728400
6	Tanur	Community Health Centre	04942 443684
7	Vengara (BPHC)	Community Health Centre	04942 457642
8	Mankada (BPHC)	Community Health Centre	04933 239217
9	Maranchery	Community Health Centre	04942 670420
10	Melattur (BPHC)	Community Health Centre	04933 278289
11	Purathur	Community Health Centre	04942 567799
12	Vettom (BPHC)	Community Health Centre	04942 631001
13	Edappal	Community Health Centre	04942 685188
14	Kottakkal	Community Health Centre	04832 444000
15	Valavannur (BPHC)	Community Health Centre	04942 546906
16	Puzhakkattiri	Community Health Centre	04933 256098
17	Thrikkanapuram (BPHC)	Community Health Centre	04942 687505
18	Karuvarakundu	Community Health Centre	04931 282351
19	Kalikavu	Community Health Centre	04931 258797
20	Urnigattiri	Community Health Centre	04832 759888
<b>24*7 PHC</b>			
1	Alipparamba	24*7 Primary Health Centre	04933 234350
2	Athanikkal	24*7 Primary Health Centre	04942 473960
3	Anakkayam	24*7 Primary Health Centre	04832 781393
4	Chokkad	24*7 Primary Health Centre	04931 215200

## District Disaster Management Plan – MALAPPURAM 2015

5	Edayur	24*7 Primary Health Centre	04942 648440
6	Kavanur	24*7 Primary Health Centre	04832 869021
7	Karulai	24*7 Primary Health Centre	04931 271160
8	Pothukal	24*7 Primary Health Centre	04931 240318
9	Pallikkal	24*7 Primary Health Centre	04942 401661
10	Pang	24*7 Primary Health Centre	04933 244380
11	Palappetty	24*7 Primary Health Centre	04942 678397
12	Pandikkad	24*7 Primary Health Centre	04832 783166
13	Thazhekkode	24*7 Primary Health Centre	04933 252151
14	Thevarkadappuram	24*7 Primary Health Centre	04942 427155
15	Peruvallur	24*7 Primary Health Centre	04942 434700
16	Thirunavaya	24*7 Primary Health Centre	04942 600109
17	Vazhikkadavu	24*7 Primary Health Centre	04931 278450
18	Vazhayur	24*7 Primary Health Centre	04832 833687
19	Vazhakkad	24*7 Primary Health Centre	04832 728683
20	Valanchery	24*7 Primary Health Centre	04942 646374
<b>PHC</b>			
1	AR Nagar	Primary Health Centre	04942 494980
2	Amarambalam	Primary Health Centre	04931 261600
3	Angadippuram	Primary Health Centre	04933 218935
4	Alancode	Primary Health Centre	04942 653750
5	Athavanad	Primary Health Centre	04942 112594
6	Chaliyar	Primary Health Centre	04391 206351
7	Chathallur	Primary Health Centre	04832 216655
8	Chelambra	Primary Health Centre	04832 891880
9	Cherukavu	Primary Health Centre	04832 833680
10	Chemmalassery	Primary Health Centre	04933 269010
11	Cheacode	Primary Health Centre	04832 114580
12	Cheriyamundam	Primary Health Centre	04942 589610
13	Edakkara	Primary Health Centre	04931 276500
14	Edappatta	Primary Health Centre	04933 211300
15	Elamkulam	Primary Health Centre	04933 230156
16	Ezhavathiruthy	Primary Health Centre	04942 664701
17	Perumanna Klari	Primary Health Centre	04832 750388
18	Irimbiliyam	Primary Health Centre	04942 638800
19	Iringallur	Primary Health Centre	04942 459309
20	Kurumbalangode	Primary Health Centre	04931 255408
21	Kodur	Primary Health Centre	04832 800200
22	Koottilangadi	Primary Health Centre	04933 241166
23	Keezhattur	Primary Health Centre	04933 217100
24	Kadalundinagaram	Primary Health Centre	04942 470840
25	Keezhuparamba	Primary Health Centre	04932 858866

## District Disaster Management Plan – MALAPPURAM 2015

26	Kalpakanchery	Primary Health Centre	04942 612500
27	Koottayi	Primary Health Centre	04942 631888
28	Koottayi (Fisheries)	Primary Health Centre	
29	Kuzhimanna	Primary Health Centre	04832 755220
30	Moothedom	Primary Health Centre	04931 272250
31	Marakkara	Primary Health Centre	04942 618888
32	Makkarapparamba	Primary Health Centre	04933 287311
33	Moorkanadu	Primary Health Centre	04933 202200
34	Maranchery (BPHC)	Primary Health Centre	04942 670420
35	Mooniyur	Primary Health Centre	04942 476709
36	Morayur	Primary Health Centre	04832 774300
37	Mampad	Primary Health Centre	049312 00288
38	Nannamukku	Primary Health Centre	04942 656654
39	Nannambra	Primary Health Centre	04942 483801
40	Nediyiruppu	Primary Health Centre	04832 712161
41	Odakkayam	Primary Health Centre	04832 131919
42	Oorakam	Primary Health Centre	04942 459701
43	Ozhur	Primary Health Centre	04942 489126
44	Othukkungal	Primary Health Centre	04832 838500
45	Pookkottor (BPHC)	Primary Health Centre	04832 774860
46	Pulikkal	Primary Health Centre	04832 790900
47	Perupadappu	Primary Health Centre	04942 653660
48	Parappanangadi	Primary Health Centre	04942 410709
49	Ponmala	Primary Health Centre	04832 706300
50	Ponmundam	Primary Health Centre	04942 588300
51	Porur	Primary Health Centre	04931 211630
52	Thrikkalangode	Primary Health Centre	04832 707447
53	Thrippnachi	Primary Health Centre	04832 821460
54	Thanalur	Primary Health Centre	04942 582700
55	Thennala	Primary Health Centre	04942 101770
56	Thalakkad	Primary Health Centre	04942 425460
57	Thriprangode	Primary Health Centre	04942 564717
58	Thiruvally	Primary Health Centre	04931 248025
59	Thuvur	Primary Health Centre	04931 286478
60	Veliyancode	Primary Health Centre	04942 677583
61	Vettathur	Primary Health Centre	04933 247320
62	Vattamkulam	Primary Health Centre	04942 689820
63	Thehippalam	Primary Health Centre	04942 434700
64	Kannamangalam	Primary Health Centre	04942 490179
65	Edarikkode	Primary Health Centre	04832 118045
66	kaladi	Primary Health Centre	

**ANNEXURE 15(B)**

**AMBULANCE SERVICES**

Venu Valithodi Ambulance Service	9895092353
M Gopalakrishnan Ambulance	9846144554
M Balakrishnan Ashu.Ambulance	984685420
Mujeeb Ambulance	9633122209
P.Gopinathan Ashupatripadi Ambulance	9645662998
Pambadi Shamsudeen C H Center Ambulance	9388003212
Korambayil Ambulance Services	0483-3003000
Relief Hospital & TraumaAmbulnce Services	0483-2712078
Air Ambulance Aviation	9845446634
Korambayil Ambulance Services	0483-2712078
Gokulam Balasadanam Ambulance Service	98955170978
Al Shifa Ambulance Services	04933-227616
Paanakkad Muhammed Ali Shihab Thangal Ambulance	9526752577
Ambulance Tirur	9744251032
Sevabharati Ambulanc Services	9497115858
Vyapari Vyavasayi Ekopana Samithi Ambulance Services	9526530530
Edapal Welfare Association	9895058570
K.koya Memorial Medical Centre	9287277075
Orchid kpm Hospital	04832734279
EK Nayanar Memorial Co operative Hospital	04832704333

**ANNEXURE 15(C)**

**PRIVATE HOSPITAL**

SI No	Name	Address	Contact Number
1	Arya Vaidyasala Kottakkal	Kottakal, Malapuram mail@aryavaidyasala.com	0484-2808000 Fax: 2742572
2	Orchid Hospital	Malappuram orchidkpmhospital@rediffmail.com	0483-2734279 Fax: 2735279
3	Korambayil Hospital	Manjeri, Malapuram	0483-2766573 Fax: 2766756
4	Moulana Hospital	Perinthalmanna, Malapuram moulana@satyam.net.in	0493-227148 Fax:228011
5	Al-Shifa Hospital	Perinthalmanna, Malapuram	04933-227616

## District Disaster Management Plan – MALAPPURAM 2015

		alshifagr@sancharnet.in	Fax: 229818
6	Ayurveda Mental Hospital	Kottakkal	0483-2742285
7	Co-operative Hospital	Malappuram	0483-2734407
8	EMS Memorial Hospital	Perinthalmanna, Malappuram emshospital@rediffmail.com	04933 - 225751 Fax: 225496
9	Daya Hospital	Pathappiriyam, Malapuram	Fax: 2700258
10	Prasanthi Hi-Tech Hospital	Court Road, Manjeri, Malappuram mail@prasanthihospital.com	0483- 2769500 Fax: 2769513
11	Malabar Institute of Medical Sciences	Changuvetti, Kottakkal - 676503 Malappuram	0483 – 2807000
12	MES Medical College	Palachode, Malaparamba Perinthalmanna, Malappuram	04933-258305 Fax:- 258304
13	PMSA Memorial	Malappuram mail@mdchospital.com	0483 -4077000
14	MKH Hospital	Tirurangadi, Malapuram	0493 – 460653
15	Tirur Mission Hospital	Thunjan Road, Poongottukulam Tirur, Malappuram mail@tirurmissionhospital.com	0494- 2421833
16	AL MAS Hospital	Changuvetty, Kottakkal Malappuram mail@almashospital.com	0483-2748536

### ANNEXURE 15(D)

#### BLOOD BANK

Blood Bank		
Orchid Kpm Hospital	Downhill, Malappuram-676519	0483-2734279
Al Shifa Blood Bank	Post Box 26, Ooty Road Perinthalmanna, Malappuram-679322	04933-227616

### ANNEXURE 15(E)

#### BLOOD DONORES

Name And Address	Age	Male/Female	Weight	Group
Swaraj.A, Swararag(H), Kadambod (Po), Ph. 9745161532	25	M	75KG	O+ve
Naseer Babu, Thorath(H), Eranjimangalam (Po), Ph. 9847041431	32	M	69KG	O+ve
Yousaf Ali, Cherukaparambil(H), Vadakumpadam(Po), Ph.9656398996	27	M	60KG	A+ve

## District Disaster Management Plan – MALAPPURAM 2015

Nousheed.T, Tharipayil(H), Iranjimangalam(Po), Ph. 9846565724	27	M	80KG	B+ve
Sreerag, Palakaparambil (H), Kadambod(Po), 9746938700	26	M	55KG	O+ve
Abdul Asees.P, Puthalathu(H), Narukara(Po), Ph.7736410461	19	M	60KG	B+ve
Sunesh Babu, Puvanjeri(H), Muthedam(Po), Ph.9048138150	22	M	65KG	B+ve
Satheeshan.K, Kunderikadan(H), Thekkumpadam(Po), Ph.9946415969	45	M	63KG	AB+ve
Nishanth.P, Smruthy(H), Manjeri(Po), Ph.9809163423	32	M	81KG	A+ve
Vinu.K, Njanikadav(H), Ozhinjavalapp(Po), Neeleswaram, Ph.9847905019	28	M	73KG	A+ve
Muhammed Shaji.P, Poonthottathil(H), Karuvambram(Po), Ph. 9895446617	30	M	75KG	A+ve
Shaji Sebastian, Vengathanath(H) Vellarikund(Po), Ph.9495324970	37	M	51KG	B+ve
K B Sivanandan, Rameswarath(H), Ramanattukara(Po), Ph.9446397221	49	M	70KG	B+ve
Sajesh C, Chirakkal (H), Punnapalla(Po)	26	M	65KG	O+ve
Aneesh Kumar P, Palakaparambil(H), Kadambod(Po), Ph.8907269406	34	M	75KG	B+VE
Rajesh V, Varamakkakl(H), Munduparamb(Po), Ph.9895601338	39	M	80KG	O+ve
Nishanth Krishnan V.R, Vandanam(H), Melakkam(Po), Ph.9846044028	37	M	71KG	O+ve
Shibu E.P, Pranavam(H), Munduparamb(Po), Ph. 9946440806	39	M	74KG	B+ve
Biju, Kuttakunnil(H), Punnapala(Po), Ph. 9946625671	32	M	67KG	B+vE
Shiju T, Puthuparamb (H), Manjapatta(Po), Ph.9946001903	30	M	69KG	O+ve
Ranjith K, Sreeragam(H), Palakkalvetta(Po), 8593897417	27	M	100KG	B+ve
Muhammed Suhail, Parakkal(H), Mongam(Po), Ph.9633681118	19	M	91KG	B+ve
Sreeju K V, Kaladi Illam(H), Manjeri(Po), Ph. 9895984893	34	M	71KG	O+ve
Rajeev K, Karathodi(H), Manjeri (Po), Ph.9037411998	32	M	83KG	A+ve
Jayadev T, Krishnanilayam, Thrkalangode	32	M	67KG	B+ve
Manoj Kumar K, Kunnath (H), Mankara(Po), Ph.9633544292	33	M	73KG	O+ve

## District Disaster Management Plan – MALAPPURAM 2015

Midhun (H), Puthanpariyarath (H), Poonthanam(Po), Ph.9747344241	24	M	65KG	B+ve
Syam Sundar, Karathodiyil(H), Mangada(Po), Ph.9633609315	24	M	72KG	O+ve
Arjun Sudhakar, Krishna , Karuvambram(Po), Ph.9447359199	26	M	85KG	B+ve
Vineeth T, Thambatra(H), Manjeri(Po), Ph. 9809663399	27	M	65KG	A+ve
Sajeev K, Kootilingal(H), Edayattoor(Po), Ph. 9645105351	29	M	66KG	A+ve
Sanath Kumar K, Kakkat (H), Omachapuzha(Po), Thirur, Ph. 9847490028	31	M	79KG	B+ve
Remesh Nair, Remya Nivas, Punnapala(Po), Ph.9447840326	28	M	85KG	O+ve
Mujeeb Raheem, Chingath(H), Karkidamkunnu(Po), Ph.8589841611	34	M	68KG	A+ve
Vinitha, Kalarikkal, (H), Valluvangad(Po), Ph. 9946018764	45	F	60KG	O+ve
Abhilsh A.P, Abhiramam(H), Mannangodu(Po), Ph. 8129829664	24	M	57	B+ve
Mukesh P.T, Variyath(H), Kunnamangalam (Po), Ph.9496843093	26	M	68KG	AB+ve
Dhanoop V, Madathil(H), Karuvambram(Po), Ph.9746259046	25	M	86KG	A+ve
Nisar.M, Muthali(H), Pandallur Hills(Po), Ph. 9745099387	23	M	64KG	O+ve
P. Pratheesh, Thazhathu Veetil(H), Pulpata(Po), Ph.9946434395	24	M	56KG	A+ve
Jayakumar M.C, Mattida(H), Pullanjeri(Po), Ph.9946704096	28	M	56KG	B+ve
Jithesh. V, Sree Amrutha Nivas, Manjeri(Po), Ph. 9633213381	29	M	76KG	O+ve
Ajeesh C, Chooledath(H), Payyanad(Po), Ph. 9946991530	27	M	66KG	A+ve
Vijesh E.P, Melethodi(H), Melmuri(Po), Ph. 9947404395	27	M	75KG	O+ve
Nikhil Dev N.V, Vinners Bhavan, Pappinipara(Po), Ph. 8086079097	25	M	75KG	O+ve
Vinod T, Varamakkal(H), Munduparamb(Po), Ph.9847060603	30	M	65KG	O+ve
Abdul Majeed, Chakkiparamban(H), Nillikuth(Po), Ph.9544764481	35	M	87KG	A+ve
Yakoob M, Maneeri(H), Chathangottupuram(Po), Ph. 9745318986	27	M	91KG	B+ve



## District Disaster Management Plan – MALAPPURAM 2015

Govindan M, Nivedhyam(H), Thottilangadi(Po), Ph.9745598417	41	M	60KG	B+ve
Sabeer V, Vengadan(H), Valamkulam(Po) Ph.9895414962	29	M	60KG	AB+ve
Anoob Sethu, Arathi Nivas, Valluvangad Ph.9048588330	27	M	84KG	O+ve
Noushad, Madai(H), Karuvambram(Po) 9995007644	28	M	78KG	O+ve
Muhammed Basheer, Marath(H), Ozhukoor(Po), Ph.9562464221	34	M	60KG	O+ve
Muhammed Haris Ali, Kuruvathu(H), Vazhikkadavue(Po), Ph.8592922100	20	M	51KG	B+ve
Seithalavi, Ponnangadavan(H), Karakunnu(Po), Ph.9895286912	38	M	124	B+ve
Muhammed Suhail, Valluvambali(H), Ambalakkadavu(Po) Ph.8943528714	19	M	50KG	B NEG
Binu Mon, Moothedam(H), Chungathara(Po), Ph.9562431487	32	M	60KG	A NEG
Jabir M, Mozhikkal(H), Pathar(Po), Ph. 8606875104	20	M	55KG	O+ve
Sajeena K, Kattekkadan (H) , Pathiriyal(Po), Ph. 9744923910	34	F	61KG	A+ve
Shihabudheen , Kanjirakattil (H), Valluvangad(Po), Ph.9645752584	32	M	71KG	B NEG
Muhammed Shafi .P, Tonnath(H), Tripanachi(Po), Ph. 9744528695	25	M	55KG	A NEG
C.K Safiya, Valakkandi(H), Salafi Jabal, Morayoor(Po), Ph.9633352565	37	F	78KG	B NEG
Niyas T.M, Tharamannil(H), Karuvambram(Po), Ph.9061788783	27	M	63KG	A+ve
Subhash P.K, Chenamkunnath(H), Kavanoor(Po), Ph.9895125847	41	M	73KG	O+ve
Jamsheed P, Pandalingal(H), Mepadam(Po), Ph.9745054139	36	M	98KG	A+ve
Abdulshukoor K.C, Kannanchola(H), Meppadam(Po), Ph. 9497668313	33	M	68KG	A+ve
Muhammed, Kanjirakkattil(H), Valluvamgad(Po), Ph. 8592820160	29	M	87KG	
Mujeeburahman K, Kunuparambath(H), Pulpatta(Po), Ph.9645203787	37	M	60KG	A+ve
Abdul Rasheed, Kottakuth(H), Nellikuth(Po), Ph.9745819719	34	M	78KG	A+ve
Muhammed Niyas, Chundiyanmoochi(H), Payanad(Po), Ph.9946018267	28	M	94KG	A+ve

## District Disaster Management Plan – MALAPPURAM 2015

Bijesh Babu, Cheruvadakayil(H), Palakkad(Po), Ph. 947495709	33	M	70KG	A+ve
Jithin, Parambarambathu(H), Edakkara(Po), Ph.9020106080	28	M	72KG	A+ve
Jomon, Puthoor Mepurath(H), Edakkara(Po), Ph.9946624300	37	M	60KG	A+ve
Shiju, Kuzhipanathu(H), Karunechi(Po), Ph. 9656140951	38	M	72kg	O+ve
Sunil Karakod, Pallath(H), Karakkod(Po), Ahammed Kabeer, Panoli(H), Edakkara(Po), Ph. 9447229088	40	M	64KG	O+ve
Abdul Samad, Karuthedathu(H), Karulai(Po)	37	M	63KG	A+ve
Abdul Samad, Karuthedathu(H), Karulai(Po)	28	M	65KG	O+ve
Jaisan, Palakkathuruthil(H), Kalasagar(Po), Ph.9747156226	26	M	65KG	AB+ve
Mujeeb Rahman, Rodarikathu(H), Chembankolly(Po), Ph.9656302100	33	M	77KG	O NEG
Abdul Rasheed, Nageri(H), Menompotty(Po), Ph. 9447531548	36	M	58KG	B+ve
Sudheer Babu, Thottakodu(H), Barbarmukku, Ph. 9846705923	36	M	100KG	B+ve
Faisal K.P, Kizhakkeparambil(H), Millumpadi(Po), Ph.9847620849	32	M	83KG	B+ve
Shameer Babu Mannankayyil(H), Edakkara(Po), Ph.9446768421	37	M	69KG	A+ve
Prakash, Valiyakidath(H), Theyyathumpadam(Po), Ph. 99464287085	40	M	62KG	O+ve
Subeer Babu, Puthankandi(H), Vazhikkadav(Po), Ph. 9944226377	31	M	60KG	O+ve
Siraj, Parappan(H), Edakkara(Po), Ph.9747597773	30	M	58KG	B+ve
Faris, Thottekkod(H), Edakkara(Po), Ph.9995756503	22	M	85KG	O+ve
Muhammed Shameel, Chundampatta(H), Edakkara(Po), Ph.9846444100	28	M	88KG	O+ve
Pradeep, Kunnummal(H), Edakkara(Po), Ph.8943278385	33	M	85KG	O+ve
Deepu Poul, Panikkulam(H), Vazhikkadavu(Po), Ph.9744011005	33	M	75KG	B+ve
Prasanth, Puthanpurayil(H), Theyyathumpadam(Po), Ph.9544000166	25	M	65KG	O NEG
Ameen Muhammed, Kallaran(H), Edakkara(Po), Ph.7561837216	41	M	85KG	O+ve
Shaji, Thekkekuthu(H), Edakkara(Po), Ph. 9446158746	42	M	96KG	O+ve

## District Disaster Management Plan – MALAPPURAM 2015

Jayakumari, Sreelakam(H), Edakkara(Po), PH.9447629751	41	F	73KG	O+ve
Sreekumar, Sreelakam(H), Edakkara(Po), Ph.944762751	46	M	85KG	O+ve
Sunil, Puthukarathodi(H), Perumkulam(Po), Ph.9656500910	32	M	63KG	O+ve
Salam C.T, Cholakkathodika(H), Edakkara(Po), Ph.9048226639	46	M	74KG	O+ve
Seithalavi, Kakkikundil(H), Payipadam(Po), Ph.9447683954	36	M	60	B+ve
Janeesh K, Karkuzhiyil(H), Palemad(Po), Ph.9645849759	58	M	58KG	B+ve
Fasal.K, Kuthradan(H), Edakkara(Po), Ph. 9745323700	40	M	63KG	A+ve
Shinoy, Nedumkandathil(Po), Edakkara(Po), Ph.9539617411	32	M	72KG	O+ve
Rameesh, Muringakkodan(H), Barbarmuku(Po), Ph.9048447887	26	M	52KG	B+ve
Jeby.M.George, Manadan(H), Palemad(Po), Ph.9447843995	42	M	75KG	B+ve
Suresh, Kuliran(H), Edakkara(Po), Ph. 8593308800	31	M	58KG	O+ve
Muhammed Ameen, Moochikkadan(H), Manimooli(Po) Ph.9846352984	38	M	65KG	B NEG
Shabeer, Palliyil(H), Vszhikkadavu(Po), Ph.9447197607	37	M	73KG	A+ve
Sadique Ali, Valliyil(H), Palemad(Po), Ph.9645291421	22	M	96KG	O NEG
Shihabudheen, Uluvan(H), Edakkara(Po), Ph. 9048243656	32	M	62KG	O+ve
Shanis, Parathodika(H), Palemad(Po), Ph.8547965356	33	M	63KG	A+ve
Shiju, Muthedath(H), Edakkara(Po), Ph.9744074018	32	M	73KG	B+ve
Saisal, Paramboor(H), Edakkara(Po), Ph. 9744074018		M	73KG	A NEG
Sherafudheen, Cheeni(H), Edakkara(Po), Ph. 9846427266	29	M	88KG	O+ve
B. Surashkumar, Puthuoarambil(H), Edakkara(Po), Ph. 9447544362	43	M	69KG	A+ve
Dhaneesh Gopi, Thekkilakkad(H), Edakkara(Po), Ph.9387022806	35	M	130K	O+ve
Suresh, Kotekodan(H), Uppada(Po), Ph.9946237134	25	M	64KG	A+ve

## District Disaster Management Plan – MALAPPURAM 2015

Reji Thimas, Thekkemuriyil(H), Chembankolli(Po), Ph.9745875944	40	M	75KG	AB+ve
Unnikrishnan, Palamootil(H), Chembankolli(Po), Ph. 9946495657	28	M	60KG	O+ve
Firoz Khan, Ambalathuveetil(H), Edakkara(Po), Ph.956299030	27	M	68KG	O+ve
Vishnu Kallingal(H), Uppada(Po), Ph. 8943130906	18	M	95K	O+ve
Abdul Nazar, Kavungal(H), Uppada(Po), Ph.9048311485	28	M	60KG	O+ve
Shahul Hameed, Kadukkanjeri(H), Edakkara(Po), Ph.9539200600	40	M	54K	B+ve
Sanal, Konark, Edakkara(Po), Ph.9846705100	20	M	72KG	A+ve
Nejathulla, Pullarammal(H), Kozhokkod, Ph.8547522739	20	M	75KG	B+ve
Anoop, Areekathil(H), Muthedam(Po), Ph.9495377573	32	M	79KG	O+ve
Robinimmanual, Memadathil(H),Edakkara(Po), Ph.9747536092	20	M	65KG	AB+ve
Shanavas, Panoli(H), Edakkara(Po), Ph. 9847208100	24	M	82K	A+ve
Muhammed Abdurahman Kainadan(H), Edakkara(Po), Ph.8606793107	23	M	74KG	A+ve
Abdulla T, Thettathu(H), Payimbadam(Po), Ph. 9846804754	23	M	55KG	A+ve
Suresh, Eliyakkode(H), Edakkara(Po), Ph.9539811436	27	M	63KG	O+ve
Mansoor, Vattakkulam(H), Karappuram(Po), Ph.9495173513	31	M	72KG	B+ve
Ratheesh, Kozhikkodan(H), Karakkod(Po), Ph.9947373027	31	M	75KG	O+ve
Seena Saji, Chettisseri(H), Chembankolli(Po), Ph. 9946226052	28	F	87KG	O+ve
Raji Babu, Thannikunnel(H), Pathiripadam(Po), Ph.9846787444	40	F	63KG	O+ve
Muhammed Shafeeq, Kozhiparamban(H), Papnipara(Po), Ph. 9961534326	24	M	62KG	A+ve
Manesh, Ereamkunnu(H), Punnapala(Po), Ph.9747352364	25	M	71KG	AB+ve
Yasar Arafath P,Poonthala(H), Kavanoor(Po), Ph.9747262964	31	M	65KG	AB+ve

## District Disaster Management Plan – MALAPPURAM 2015

Abdul Rasheed, Vettikuth(H), Kondotty(Po), Ph.9496842182	35	M	71KG	O+ve
Shibeesh A, Attupurath(H), Muthuvallur(Po), Ph.9605210424	24	M	53KG	O+ve
Abdulla V.P, Valiyapadiyekkal(H), Vaniyambalam(Po), Ph.9497871390	47	M		AB+ve
Pramod Kumar G.M, Machil(H), Pathira Nallamthanni)Po), Ph.9946872484	41	M	75KG	O+ve
Shameem Rahman, Charakkuparambil(H), Nilambur(Po), Ph.9744612614	25	M	53KG	O+ve
Jilshad, Manakkadavan(H), Manjri(Po), Ph.9847420030	30	M	83KG	O+ve
Abdul Nisar, Nasar Manzil, Near Iti, Arecod (Po), Ph.9745771056	36	M	75KG	A+ve
Javid, Chelakotil(H), Arecod(Po), Ph.7012125750	34	M	74KG	A+ve
Velayudhan, Chalakandi(H), Kuzhimanna(Po), Ph.9846103390	36	M	60KG	B+ve
Radhakrishnan, Vazhoth(H), Pallikuth(Po)	39	M	70KG	B+ve
Abdul Gafoor, Mattay(H), Kunnumalpotty(Po), Ph. 9795291982	37	M	90KG	B+ve
Abdul Yasid, Palikathodi(H), Vettilapara(Po), Ph. 7034360370	26	M	80KG	B+ve
Aneesh, Kolorkavu(H), Vettilappara(Po), Ph.9946122865	24	M	55KG	O+ve
Sudheer, Chatholi(H), Karuvarakund(Po), Ph.9744754097	31	M	73KG	O+ve
Sadiq Ali P.A, Paratti(H), Marutha(Po), Ph.9526730475	25	M	80KG	O NEG
Sajad, Kalathil, Thachinganadam(Po), Ph. 9446606050	25	M	85KG	O+ve
Abdul Muneer P.P, Puthanpeediyekal(H), Chapanangadi(Po), 9745978222	36	M	80KG	B+ve
Seinudheen M, Machingalakath(H), Chapanangadi(Po), Ph. 9946166466	29	M	67KG	B+ve
Abdul Kareem, Vellamunda(H), Amarambalam(Po)	29	M	65KG	B NEG
Ibrahim, Karapallyali(H), Arecodu(Po), Ph. 9745871640	39	M	55KG	A+ve
Muhammed Rafi, Pilakodan(H), Pathirikodu(Po), Ph.9656474713	25	M	65KG	O+ve
Sidhique, Mekadan(H), Iringattiri(Po), Ph.9496671614	35	M	105KG	O+ve

## District Disaster Management Plan – MALAPPURAM 2015

Rajeevan, K.T Kolothumthodika (H), Mambatumula(Po), Ph. 9605200562	31	M	64KG	<b>LV</b>
Safwan .P, Poozhikuth(H), Manjeri(Po), Ph. 9567960808	24	M	70KG	B+ve
Ajith. P, Panthalil(H), Pookotur(Po), Ph.9746112922	23	M	61KG	AB+ve
Shinu. N T, Narayanathodiyil(H), Anakkayam(Po), Ph. 9048763787	29	M	70KG	B+ve
Sadhham Hussain, Konnanjeri(H), Vaniyambalam(Po), Ph.9447947174	24	M	83KG	A+ve
Baiju, Puthupuraka(H), Karad(Po),	24	M	55KG	O NEG
Rafeeque, Karuthedath(H), Marutha(Po), Ph.9497564906	30	M	59	AB+ve
Remesh, Palamuttath(H), Kadambode(Po), Ph. 9597338580	28	M	55KG	B+ve
Gangadharan. N, Noonampara(H), Neelanjeri(Po), Ph. 960450139	45	M	63KG	A+ve
Asadulla. P, Pathiyath(H), Nelanjeri(Po), Ph. 8606694918	35	M	62KG	A+ve
Ameer Ali .M, Nedungoth(H), Melmuri(Po), Ph. 9961433443	35	M	66KG	AB NEG
Shibu .P, Palamuttath(H), Kadambode(Po), Ph.9633864387	23	M	53KG	B NEG
Askar Ali .C, Chendengara(H), Adakkakund(Po), Ph. 8281417220.	32	M	82K	B NEG
Rasheed .T, Thengilakath(H), Adakkakund(Po), Ph. 9744881176	28	M	77KG	A+ve
Roophas Ebrahim, Ottalvilai(H), Kalikav(Po), Ph. 9526070791	19	M	59K	B NEG
Sumoth E.K, Eliyakott(H), Amarambalam(Po), Ph. 8547951986	30	M	83KG	B+ve
Usman .P, Thondipurath(H), Kottukkara(Po), Ph.9562457391	30	M	73KG	B+ve
Jamsheed .P, Thuppukootukunnu(H), Kondotty(Po),	29	M	71KG	A+ve
Muhammed Ansar .K, Kinathingal(H), Manjeri College(Po), Ph.9947932848	29	M	56KG	B NEG
Jaisal Ali .C, Chemmala(H), Kappil(Po), Ph.9526911222	25	M	90KG	B+ve
Rasheed Paramban, Paramban(H), Mullampara(Po), Ph.9745005100	48	M	95K	O NEG
Muhammed Ashraf, Fathima Manzil, Mullambara(Po), Ph.9895986660	30	M	90KG	O+ve

## District Disaster Management Plan – MALAPPURAM 2015

Jafar T.I, Thakadiyil(H), Manjeri(Po) Ph. 9995542660	30	M	85KG	B+ve
Jomesh Thomas, Nellithanath(H), Manjeri(Po), Ph. 9447102762	38	M	117KG	A+ve
Shanavas, Kodakkodan(H), Manjeri(Po), Ph.9605698218	32	M	90KG	O+ve
Faisal T.P, Thomaraparambil(H), Manjeri(Po), Ph. 9600064284	29	M	80KG	O+ve
Sasikumar V.N, Vallunda(H), Pathirikkode(Po), Ph.9745624361	33	M	65KG	A+ve
Gireesh .M,Meleparambil(H), Kallarmangalam(Po), Ph. 9048612151	26	M	56KG	O+ve
Abdul Raheem, Chakingathodi(H), Karuvambram(Po), Ph.9745297244	34	M	72	B+ve
Muhammed Anas .P, Parathikalai(H), Vairankode(Po), Ph.94000620210	21	M	71KG	O+ve
Nisamudheen .E, Elayedath(H), Ponmala(Po), Ph.8637030666	21	M	62KG	O+ve
Ahammed Ameen, Kanniyan (H), Karuvambram(Po), Ph.8606841220	24	M	74KG	AB+ve
Jaleel A.K, Athikavil(H), Kumminiparamb(Po), Ph.9995824198	25	M	59K	O+ve
Rafeeqe, Bekarakunnan(H), Pullankod(Po), Ph.9961956393	30	M	80KG	A+ve
Akbar Ali .N, Nechiyan(H), Orgattiri(Po), Ph. 9847919636	39	M	60KG	B+ve
Nishad. Am, Athimannil(H), Karuvambram(Po), Ph. 7558982525	27	M	90KG	O+ve
Abdul Nisar P, Poozhikuth (H), Narukara (Po), Ph. 8129777858	27	M	67KG	B+ve
Rasheequdheen T.P, Thannipatta Cherikakkad(H), Mongam(Po), Ph.9946278121	20	M	64KG	O+ve
Faisal C.K, Karanad(H), Mongam(Po), Ph. 8089776524	23	M	63KG	O+ve
Subair, Kakkadamal(H), Mongam(Po), Ph. 9544389572	19	M	52KG	O+ve
Jafar P.P, Karanath(H), Mongam(Po), Ph. 9446840582	26	M	74KG	O+ve
Abdul Raheem P, Poozhikuth(H), Narukara(Po), Ph. 9746249691	27	M	67KG	B+ve
Sharafudheen, Athimannil(H), Chandakunn, Manjeri(Po), Ph. 9946282646	37	M	83KG	O+ve

## District Disaster Management Plan - MALAPPURAM 2015

Shameer A.P, Andikattuparunthan(H), Manjeri(Po), Ph. 9895353450	28	M	72KG	O+ve
Sameer K.K, Kurambankalam(H), Papinipara(Po), Ph. 8129388966	28	M	80KG	O+ve
Majeed, Karuthedath(H), Amarambalam(Po), Ph. 9946225512	32	M	58KG	B NEG
Ashraf M.T, Vaniyakol(H), Thavanoor(Po), Ph. 9249866037	32	M	75KG	O+ve
Mirshad, Chemmala(H), Pulpatta(Po),	28	M	90KG	B+ve
Aneesh Kumar, Padikal(H), Eranjikode(Po), Ph. 8129238704	27	M	50KG	B+ve
Prasanth, Gokulam(H), Pulikkal(Po), Ph. 9744723678	30	M	75KG	A NEG
Suresh Babu, Chakingalkandi(H), Amayoor(Po),	35	M	54KG	AB+ve
Anoop C.P, Nechikkattu Palliyali(H), Manjeri(Po), Ph. 9895774244	26	M	72KG	A+ve
Abdul Nasar, Nechikadan (H), Manimooli(Po), Ph.04831287042	31	M	70KG	O+ve
Midhun V.V, Valakkodan(H), Pallikuth(Po), Ph.8129727294	22	M	58KG	O NEG

### ANNEXURE 15 (F)

#### ANIMAL HUSBANDARY DEPARTMENT IN TALUK

<b>TALUK : ERNAD</b>				
1	Veterianry Hospital- Kottakkal	Kottakkal- 676503	9447382696	04933 240310
2	VD, Pookolathur	Pookolathur, Pulpatta Manjeri-676123	9495667349	-
3	VD, Edavanna	Edavanna-676541	9495314850	-
4	VD, Oorngattiri	Vettilappara-673639	9496126091	-
5	VH, Kavanur	Kavanur-673639	9447322969	04931 280606
6	VD, Pookkottur	Pookkottur-676517	9447196146	0483 2821330
7	Veterianry Policy Clinic, Manjeri	Karuvambram, Nellipparambu 676123	9447046719	-
8	VD,Kuzhimanna	Kuzhimanna(P.O) Mele keezhissery-673641	9562059429	-
9	VD, Morayur	Morayur(.P.O)-673642	9446158967	04931 274241
10	VD, Areacode	Areacode(.P.O)-673639	9447535905	-
11	VD, Vettikkattiri	Pandikkadu(.P.O)-676521	9446378473	-
12	VD, Kallerattikkal	Oorngattiri(.P.O)-673639	9895353876	-



## District Disaster Management Plan – MALAPPURAM 2015

13	VD, Omanur	Omanur(.P.O) Kondotty (Via) -673645	9447093145	-
14	VD, Ponmala	Chappanangadi (.P.O.) Kottakkal Via- 676503	9446418305	0
15	VD, Pndallur	Kadumpondu (.P.O.)-676521	9633666549	0
16	VD, Elamkur	Manjappatta (P.O.)- 676123	9447421002	04933 208003
17	VD, Keeshuparambu	Kuniyil (.P.O.)- 673639	9447111629	0
18	VD,Muthuvallur	Muthuparambu(P.O.) New Muslim Juma Masjid, Muthuvallur-673638	9447268415	0
19	MFAU, Kottakkal	Kottakkal	9847274857	0483 2102727
<b>KONDOTTY TALUK</b>				
20	VD, Nediyruppu	Chirayil(P.O) Kondotty-673638	9447480528	0
21	VD, Pallikkal	Pallikkal(P.O)673634	9746103302	0
22	VD, Pulikkal	Andhiyurkunnu.P.O. Kottappuram Pulikkal Road- 673637	9446108304	0
23	VH, Kondotty	Kondotty.P.O -673638	9446320316	0
24	VD, Cherukavu	Pulikkal.P.O. 673637	9447680944	0
25	VD, Vazhayur	Karadupara,mba.P.O. Farook College Via, 673632	9447652495	0
26	VD, Vazhakkad	Vazhakkad. P.O. Edavannappara (Via) 673645	9447443167	0
27	VD, Chelembra	Chelembra.P.O. Cheloorpadam - 673634	9847271933	0
<b>NILAMBUR TALUK</b>				
29	VD,Chokkad	Chokkad.P.O. kalikavu Via, 679332	9447706570	0
30	VD,Uppada	Uppada.P.O, 679354	9446147234	0
31	VD,Thuvoor	Thuvoor.P.O. Akkarakulam - 679327	9744402762	0
32	VD,Mampad	Vadapuram P.O. 676542	9447958763	0
33	VD,Moothedum	Moothedum.P.O. Edakkara Via- 679331	9495167988	0
34	VH, Vazhikadavu	Manimooli.P.O. Nilambur- 679333	9447706570	0
35	VD, Porur	Porur.P.O. Wandoor Via- 679328	9645078809	0
36	VD,Thiruvali	Thiruvali.P.O. Wandoor Via - 676123	9249505214	0
37	VH, Nilambur	Chandakkunnu.P.O. New Block Office -679329	9446784921	0
38	VD,Karuvarakundu	Tharissu.P.O 676523	9447535905	0
39	VD,Amarambalam	Pookkottumpadam.P.O. Kalikavu	9605033124	0

## District Disaster Management Plan – MALAPPURAM 2015

		Via-679332		
40	VD,Karulayi	Karulayi.P.O. 679330	9495049357	0
41	VD,Edakkara	Palemadu.P.O. 679331	0	0
42	VD,Kalikavu	Ambalakkadvu.P.O-676525	9895572897	0
43	VD,Chaliyar	Eranhimangadu.P.O. 679329	9446564951	0
44	VD,Chungathara	Chungathara.P.O. 679334	9447631542	0
45	VH,Vandoor	Vandoor.P.O.679328	8547620950	0
<b>PERINTHALMANNA TALUK</b>				
46	VD,Koottilangadi	Padinjattumuri.P.O. 676506	9447950699	0
47	VD, Keezhattur	Poonthavanam.P.O. Pattikkad- 679325	9447883038	0483 2131265
48	VD, Kodur	Kodur.P.O. Parayangadi 676504	9539870036	0483 2858056
49	VD,Alipramba	Thootha.P.O. 679357	0	0
50	VH, Melattur	Melattur.P.O. 679326	9567918811	0
51	VD, Edappatta	Pathirikkode P.O.679326	9895572897	0494 2680929
52	VPC, Perinthalmanna	Perinthalmanna.P.O. 679322	9633301433	0
53	VD, Makkaraparamba	Vadakkaangara.P.O. Thadathilkundu.679324	9447679189	0
54	VD, Kadannamann	Kadannamanna.P.O. 679324	9846195919	0
55	VD, Kolathur	Kolathur.P.O. 679338	9946794881	0
56	VD,Elamkulam	Kunnakkavu.P.O. 679340	9539864831	0
57	VD, Pulamanthole	Pulamanthole.P.O. Cherattamala, Kulathur Via-679323	9446157775	0
58	VD, Puzhakkattiri	Puzhakkattiri.P.O. 679321	9946556444	0
59	VD, Thazhekkode	Thazhekkode.P.O. 679352	9447336169	0
60	VD, Vettathur	Mannarmala.P.O. 679325	9745701123	0
61	VD, Kuruva	Pang.P.O. 679338	9995059773	0
62	VD, Cherakparamba	Cherakparamba.P.O. Angadippuram Via- 679321	9495986570	0
<b>PONNANI TALUK</b>				
63	VD,Thavanur	Ayamkulam.P.O. 679594	9447107322	0
64	VH, Changaramkulam	Alancode. P.O. 679585	9447801279	0
65	VD, Edappal	Kololambu,P.O. 679576	9447515855	04931 210106
66	VD, Kalady	Kalady.P.O. Kuttippuram Via, 679582	9447262884	0
67	VD, Pallikkara	Nannmukku.P.O.679575	9846261253	0
68	VPC, Eswaramangalam	Eswaramangalam, Ponnani Via, 679573	9447443167	0
69	VD, Veliyankode	Eramngalam.P.O. Naranipuzha Road, 679587	9447677149	0
70	VH, Perumpadappu	Perumpadappu.P.O.679580	9495314850	0
71	VD, Ponnani	Ponnani.P.O. Urub Nagar, 679577	9847236950	0

## District Disaster Management Plan – MALAPPURAM 2015

72	VD, Kanjiramukku	Kanjiramukku.P.O. 679584	9048471068	0
73	VH, Vattamkulam	Vattamkulam P.O.679578	9388101323	04931 247634
<b>TIRUR TALUK</b>				
74	VD,Kuttippuram.	Kuttippuram.P.o. 679571	9847312049	0
75	VD, Athavanad	Karippol.P.O. 676552	8156990311	0
76	VD,Mangalam	Valamaruthur.P.O Kavanchery- 676561	9447801279	0
77	VD,Perumanna Klari	Valakkulam .P.O. Edarikkode Via, 676508	9446048459	0
78	VD,Thriprangode	Thriprangode.P.O. Tirur Via, 676108	9447614778	0
79	VH,Valancheri	Valancheri.P.O. 676552	9400156664	0
80	VD,Thalakkad	Thekkankuthur.P.O. Tirur Via-676551	9446252062	0
81	VD,Purathur	Purathur.P.O. Tirur Via-676102	9447635952	0
82	VD,Thanalur	Meenadathur.P.O. Tirur Via 676307	9446797772	0
83	VD,Irimbiliyam	Irimbiliyam.P.O.679572	9249795988	0
84	VD,Edayoor	Edayoor.P.O. Valanchery.676552	9495649730	0483 2700292
85	VD,Marakkara	Kadampuzha.P.O. 676553	-	-
86	VH, Thanur	Thanur.P.O. 676302	9446356515	-
87	VD,Niramaruthur	Niramaruthur.P.O. Chakkaramoola- 676109	9447394946	04931 223229
88	VD,Valavannur	Kalpakanchery.P.O. 676551	9400744991	-
89	VD,Ponmundam	Ponmundam.P.O. 676106	9539748293	-
90	VD,Paravanna	Paravanna.P.O. 676502	9745701123	-
91	VD,Vettom	Vettom.P.O. 676102	9495620851	-
92	VD,Thozhannur Chenakkal	Randathani.P.O. 676510	9495324188	0483 2720975
93	VPC,Tirur	Thekkumuri.P.O.676015	9446245720	-
94	VD,Thirunavaya	Thirunavaya.P.O. 676301	9447925646	-
95	VD,Cheriyamundam	Vaniyannur.Eringavuur.P.O. 676103	9447516344	04933 255120
96	VD,Ozhur	Omachupuzha,P.O.676320	9946794881	-
<b>THIRURANGADI TALUK</b>				
97	VD, Thennala	Thennala.P.O.Karthal 676508	9495855953	-
98	VD, Vengara	Vengara.P.O. 676304	9846581064	-
99	VD,Othukkungal	Othukkungal.P.O.676528	9447468646	-
100	VD,Edarikode	Edarikode.P.O. 676501	9446781511	-
101	VD,Kunnumpuram	Kuttur North P.O. A.R.Nagar- 676305	-	-
102	VD,Mooneyur	Velimukku South P.O.676317	8281017288	0493 277007

## District Disaster Management Plan – MALAPPURAM 2015

103	VD,Oorakam	Oorakam Melmuri.P.O. Karathode 676517	9447143451	-
104	VD,Parambil Peedika	Velimukku.P.O. 676317	9447679020	-
105	VD,Kannamangalam	Kannamangalam West P.O. 676305	9995674850	0494 2674176
106	VD,Thenjippalam	Thenjippalam.P.O. 673676	9745068809	-
107	Vd,Nannambra	Kodinhi P.O.Thirurangadi Via- 676309	9946532628	-
108	VD,Parappanangadi	Parappanangadi.P.O. 676317	9446438510	-
109	VD,Ariyallur	Vallukkunnu.P.O. 676312	9946855137	0483 2851201
110	VD,Tirurangadi	Tirurangadi.P.O 676306	9447675405	-

### ANNEXURE 15 (A)

#### FIRE STATION EQUIPMENT

SI No	Equipment	Name of Station				
		Malappuram	Tirur	Ponnani	Perinthalmanna	Nilambur
1						
2	Hydraulic Equipment	2	1	1	1	
3	Rubber Dinghy with Mariner Engine	1	1		1	1
4	Concrete Cutter	1	0			
5	Inflatable Tower Light	2	1	1	1	1
6	Float Pump	1	1	1	1	1
7	Chainsaw	2	1		1	1
8	Air Compressor	1	0			
9	Scuba set	2	1	2	2	
10	Generator	1	0			
11	BA set	3	1	2		
12	Gas cutter	1	0			
13	Power saw	3	0			
14	Portable pump	2	1		1	
15	Trailer pump	1	0			
16	Blower	1	0			
17	Life Buoy			2		
18	Life Jacket			2		
19	Safety Belt			2		
20	Fire entry suit			1		
21	Folding stricker			1		
22	Portable Pump			1		

ANNEXURE 15(B)

**FIRE STATION VEHICLE DEPARTMENT**

<b>Malappuram</b>	<b>Tirur</b>	<b>Ponnani</b>	<b>Perinthalmanna</b>	<b>Nilambur</b>
Water Tender KL 01 AF 9988	Water Tender KL 01 AY 445	Water Tender KL 01 AE 7286	Water Tender KL 01 AY 464	Water Tender KL 01 AE 7264
Mini Water Tender KL 01 BE 5290	Mini Water Tender KL 01 BB 2904	Mini.Tender KL 01 AB 571	Water Lorry KL 01 AG 1973	Mini.Water Tender KL 01 AB 513
Quick Response Vehicle KL 01 BF 8379	Jeep KL01AE 4502	Ambulance KL 01 Z 6377	Ambulance KL 01 BB 4918	Ambulance KL 01 Z 6404
Emergency Tender KL 01 BL 4795	Water Mist Bullet KL 01 BG 3665		Jeep KL 01 AE 634	Jeep KL 01 AA 7801 634
Jeep KL 01 BB 3758				
Water Mist Bullet KL 01 BB 7115				

ANNEXURE 17

**DETAILS OF BUILDINGS THAT ARE USED AS RELIEF CAMPS/SHELTERS DURING EMERGENCIES**

Sl.No	Name of Building	Nearest Landmark	Capacity		Whether sanitation facilities available (Yes/No)	Present status of the Building
			Floor Area	No. of person that can be accommodated		
<b>PANDIKKAD VILLAGE</b>						
1.	G.H.S PANDIKKAD	Pleasant Auditorium.	1000 M <sup>2</sup>	1000	Yes	School
2.	G.L.P.S.PUKKOOOTH	Pukkooth Juma Masjid.	200 M <sup>2</sup>	100	Yes	School
<b>PANAKKAD VILLAGE</b>						
3.	D.V.H.S.SCHOOL PANAKKAD	Edarypalam Bus Stop	14000 Sq.Mtr	1000	Yes	Ongoing School
4.	M.V.A.U.P SCHOOL, PANAKKD	Near Panakkad Bus Stop.	6000 Sq.Mtr.	500	Yes	Ongoing School
5.	C.K.M.M.L.P SCHOOL, PANAKKAD	Near Mattathoor Junction Bus Stop	5600 Sq.Mtr.	500	Yes	Ongoing School
6.	A.M.L.P.SCHOOL, PATTRKADAVU.	Near Juma Masjid, Pattarkadavu	2250 Sq.Mtr.	200	Yes	Ongoing School
<b>PANDALLUR VILLAGE</b>						
7.	P.H.S.S PANDALLUR	Telephone exchange	540 M <sup>2</sup>	2500	Yes	Good
8.	G.M.L.P.S PANDALLUR	Pandallur Town	60 M <sup>2</sup>	260	Yes	Good
<b>EDAVANNA VILLAGE</b>						
9.	G.M.L.P.SCHOOL, ERANHIKODE	Kunduthode Junction (300 metre)	400 sq Mr.	50	Yes	

## District Disaster Management Plan – MALAPPURAM 2015

10.	A.M.U.P.SCHOOL, KUNDUTHODE	Kunduthode Junction (250 metre)	800 sq Mr.	150	Yes	
11.	G.MP.L.P.SCHOOL, MUNDENGARA	Mundengara Junction (100 metre)	400 Sq Mr.	50	Yes	
12.	SHMGVHHS EDAVANNA	Edavanna CPA Junction (100 metre)	1500 Sq Mr.	250	Yes	
13.	G.M.L.P.SCHOOL, EDAVANNA	Edavanna CPA Junction (100 metre)	400 Sq Mr.	50	Yes	
14.	G.L.P. SCHOOL, CHAMBAKUTH	Edavanna Police Station (250 metre)	300 Sq Mr.	40	Yes	
15.	I.O.H.S.S, EDAVANNA	Edavanna Seethi Haji Stadium (100 metre)	1500 Sq Mr.	250	Yes	
16.	G.M.U.P.SCHOOL, PATHAPPIRIYAM	Pathappiriyam Vayanasala Junction (250 metre)	300 Sq Mr.	40	Yes	
17.	G.U.P.SCHOOL, PATHAPPIRIYAM.	Pathappiriyam School padi (200 metre)	1200 Sq Mr.	200	Yes	
<b>PERAKAMANNA VILLAGE</b>						
18.	G.L.P.S PALAPPETTA	Muslim palli (100 metre)	175 Sq.Mr.	70	Yes	
19.	G.H.S THUVVAKKAD	P.H.C Sub centre	300 Sq.Mr.	150	Yes	
20.	J.M.L.P.SCHOOL, CHATHALLOOR, CHATHLLOOR (EAST)	-	125 Sq.Mr.	30	Yes	
21.	C.V.N.M.A.M LPS, CHATHALLOOR, CHATHALLOOR(WEST)	Vetakorumahan Ambalam (150 metre)	125 Sq.Mr.	30	Yes	
22.	G.H.S PERAKAMANNA, OTHAI, PERAKAMANNA.	-	550 Sq.Mr.	400	Yes	
<b>TRIKKALANGODE VILLAGE</b>						
23.	S.V.A.L P.SCHOOL, KARIKKAD	Karikkad	250 M <sup>2</sup>	75	Yes	Good
24.	M.U.P.SCHOOL, TRIKKALANGODE	32th mile	800 M <sup>2</sup>	240	Yes	Good

## District Disaster Management Plan – MALAPPURAM 2015

25.	G.M.L.P.SCHOOL, ANAKOTTUPURAM.	Anakottupuram.	250 M <sup>2</sup>	75	Yes	Good
<b>KAVANUR VILLAGE</b>						
26.	G.L.P.SCHOOL, KAVANUR, PARIYARAKAL	Kavanur Town	252 M <sup>2</sup>	150	Yes	Concrete Building
27.	KAVANUR GRAMA PANCHAYATH COMMUNITY HALL, KAVANUR	Village Office, Kavanur	240 M <sup>2</sup>	100	Yes	Aspettosh sheet.
28.	A.M.L.P.SCHOOL, VAKKALUR	Vakalur Juma Masjid.	288 M <sup>2</sup>	100	Yes	Concrete Building.
<b>PAYYANAD VILLAGE</b>						
29.	MUNICIPAL COMMUNITY HALL, CHOLAKKAL	P.H.C Sub Centre, Cholakkal		50	Yes	
30.	M.E.T SCHOOL, KACHERIPPADI	Village Office, Payyanad	-	20	Yes	
31.	G.V.H.S.S NELLIKUTH	Ayurvedha Hospital Mukkam.	-	60	Yes	
32.	Relief camp(shelter)	Phc keezhuparamba	100	20	No	sheltter
<b>TALUK:NILAMBUR</b>						
1	Old Nilambur Village Office Building	Nilambur Town	75	40	Nil	
<b>TALUK:PONNANI</b>						
<b>PONNANI NAGARAM VILLAGE</b>						
	GFUPS, Kadavanad	GFUPS, Kadavanad	259.13	40	Yes	Constructio n work not completed
	GLPS, Velleeri	GLPS, Velleeri	320	60	No	It is not habitable
<b>PERUMPADAPPA VILLAGE</b>						
	GHSS, Palappetty	Palappetty Temple	250	35	Yes	School building habitable



## District Disaster Management Plan – MALAPPURAM 2015

<b>VELIYANKODE VILLAGE</b>						
	Shelter building	GLPS, Veliyankode	150.72	65	No	Dilapidated conditions
	Shelter building	Mohideen mosque	150.72	65	No	Dilapidated conditions
<b>TALUK:TIRUR</b>						
<b>TANUR VILLAGE</b>						
	Fisheries H.S.S,TANUR	OPP.Block Panchayath office,Tanur,police station	320 (Two stair Building)	100	Yes	School
<b>NIRAMARUTHUR VILLAGE</b>						
	A.U.P School,Njanaprabha	Unniyal Vettam Road	250 (3Building)	300	Yes	School
	A.U.P School,Koragathu	Kalad-Moolakkal Road	250	100	Yes	School
	Tsunami Shelter	Near Unniyal	160	80	Yes	Shelter
<b>VETOM VILLAGE</b>						
	Govt.U.P School,Paravanna	Near Paravanna Angady	250	100	Yes	School
	A.M.L.P School ,Vakkad	Near AnneeshaTheatre	100	50	Yes	School
<b>MANGALAM VILLAGE</b>						
	IIMLP School,Koottayi	Koottayi	350	150	Yes	School
	GovtM.L.P.School	Koottayi	350	150	Yes	School
<b>PURATHUR VILLAGE</b>						
	G.U.P.S ,Purathur	Kavilakkad Munambu Road	350	150	Yes	School
	Govt.U.P.S padinjarekkara	Padinjarekkara	250	100	Yes	School
<b>TRIPRANGODE VILLAGE</b>						
	K.H.M.H.S,Alathiyur	Near Alathiyur Angadi	800	500	Yes	School
<b>TALUK: TIRURANGADI</b>						
	GLPSMampuram (ARNagar village)	Mampuram	200	150	yes	school
	Board school (Ariyallur village)	Ariyallur jn.	150	150	yes	school

## District Disaster Management Plan – MALAPPURAM 2015

GLPS Edakkaparamba (kannamangalam village)	Edakkaparamba jn.	3500	200	yes	school
Neduva GHS (Neduva village)	Kovilakam road	300	200	yes	school
Govt.MLP School (oorakam village)	Nelliparamba	400	200	yes	school
Othukkungal HSS Othukkungal village	Village office othukkungal	400	200	yes	school
Govt.LPS Chttipadi (Parappanagadi village)	Alungal Beach	600	80	yes	school
IUHSS Parappur (Parappur village)	Kuttithara	200	200	yes	school
GLPS parambilpeedika (peruvallur village)	Village office peruvallur	1000	400	yes	school
GUPS chenakkalagadi (Thenhipalam Village)	Chenakkalangadi	700	200	yes	school
Puthuparamb Govt.HS (Thennala village)	Ayurveda college	600	500	yes	school
Mundiyeenkavu GLPS (vallikkunnu village)	olipramkadavu	500	300	yes	school
GGVHS Vengara (vengara village)	Vengara town	500	400	yes	school
<b>TALUK: KONDOTTY</b>					
VHMSS Morayur (Morayur Village)	Village Office Morayur	700 <sup>m2</sup>	400	yes	School Building
G.L.P.S Kizhissery (Kuzhimanna Village)	Village Office Kuzhimanna	250 <sup>m2</sup>	50	yes	School Building
Ravalathul Ulloom Madrassa Allamkavu Kunnithalakadavu (Muthuvallur Village)		240 <sup>m2</sup>	75	yes	Presently working as Madrassa
AMLPS Vettupara (Chekode Village)		125 <sup>m2</sup>	100	yes	School Building

## District Disaster Management Plan – MALAPPURAM 2015

GLPS parapurath Paramba Vavoor (cheekode Village)		125 <sup>m2</sup>	100	yes	School Building
AUPS vennayur (Cherukavu Village)		400 <sup>m2</sup>	200	yes	School Building
GMLPS Kanhiraparambu Airport Road (kondotty village)		500 <sup>m2</sup>	300	yes	School Building
NMHSS Chelembra village	Village office Chelembra	800	500	yes	School Building
AMUPS pallikal (pallikal village)	Near pallikal village office	350	300	yes	School Building
Padma AUPS karad (vazhayoor Village)		350	250	yes	School Building
GUPS chaliyapuram (vazhakkad village)		350	300	yes	School Building
GHSS ThadathilParambu Puthiyaedathu parambu (pulikkal village)		700	500	yes	School Building
GWLPS NH colony (Nediyiruppu village)		500	400	yes	School Building
<b>TALUK:PERINTHALMANNA</b>					
<b>NILL</b>					

ANNEXURE 18 (A)

**COMMUNICATION**

<b>BSNL Telephone exchange Malappuram District</b>			
<b>Sl.No.</b>	<b>Name of Telephone Exchange</b>	<b>Telephone</b>	<b>Number</b>
1	Akampadam	4931	220220
2	Anakkayam	483	2848510
3	Anamangad	4933	205299
4	Angadippuram	4933	257000
5	Areacode	483	2852000
6	Athavanad	494	2570500
7	Changaramkulam	494	2650800
8	Chappanangadi	483	2705000
9	Chelari	494	2400500
10	Chelambra	483	2890000
11	Chengara	483	2796500
12	Chungathara	4931	230400
13	Edakkara	4931	275400
14	Edappal	494	2682200
15	Edarikkode	483	2750000
16	Edavanna	483	2704000
17	Edavannappara	483	2725200
18	Edayur	494	2649000
19	Elamkulam	4933	230200
20	Elamkur	483	2707200
21	Erumamunda	4931	255200
22	Irrimbiliyam	494	2620000
23	Kadampuzha	494	2617000
24	Kalikavu	4931	257400
25	Kalpakancheri	494	2548200
26	Karingapara	494	2495100
27	Karulai	4931	270000
28	Karuvarakundu	4931	280500
29	Kavilakkad	494	2562000
30	Keezhattur	4933	271000
31	Keezhuparamba	483	2858500
32	Kizhisseri	483	2757900
33	Kodur	483	2800100
34	Kolathur	4933	203150
35	Kondotty	483	2711000
36	Kottakkal	483	2742400

## District Disaster Management Plan – MALAPPURAM 2015

37	Kundur	494	2482000
38	Kunnumpuram	494	2490300
39	Kuttiapuram	494	2608100
40	Makkaraparamba	4933	283700
41	Malappuram	483	2730700
42	Mampad	4931	200000
43	Mangalam	494	2566000
44	Manjeri	483	2760700
45	Mankada	4933	239500
46	Marancheri	494	2670400
47	Marutha	4931	287300
48	Melattur	4933	277900
49	Moorkanad	4933	264000
50	Nadakkav	494	2698500
51	Nilambur	4931	220350
52	Othukkungal	483	2839000
53	Palappetty	494	2677000
54	Panakkad	483	2836100
55	Pandallur	483	2782200
56	Pandikkad	483	2783299
57	Pang	4933	242200
58	Parappanangadi	494	2410770
59	Parambilpeedika	494	2434000
60	Perinthalmanna	4933	227000
61	Ponnani	494	2669400
62	Pookkottumpadam	4931	260300
63	Pulamanthole	4933	267100
64	Pulikkal	483	2791400
65	Puzhakkattiri	4933	254600
66	Randathani	494	2610500
67	Tanalur	494	2580000
68	Tanur	494	2440345
69	Tavanur	494	2686300
70	Thazhekode	4933	251300
71	Thekkankutur	494	2578500
72	Thiruvalli	483	2780500
73	Thottumukkam	483	2759000
74	Thuvoor	4931	284300
75	Thirunavaya	494	2601000
76	Tirur	494	2422250
77	Thirurangadi	494	2463400
78	Trikalangode	483	2765900
79	Tripanachi	483	2820000

## District Disaster Management Plan – MALAPPURAM 2015

80	Uppada	4931	240200
81	Urangattiri	483	2845000
82	Valancheri	494	2645000
83	Vallikkapetta	4933	286000
84	Vallikunnu	494	2470100
85	Valluvambram	483	2772500
86	Vaniyambalam	4931	236000
87	Vazhayur	483	2830800
88	Velimukku	494	2478000
89	Vengara	494	2451500
90	Vettathur	4933	271000
91	Vettom	494	2630000
92	Vylathur	494	2586000
93	Wandoor	4931	246100

### ANNEXURE 18 (C)

#### PRINT MEDIA

Name	Address	E-mail	Phone Number
Chandrika	By-pass Road, Munduparamba Malappuram, Fax 2734252	mpmchandrika@gmail.com chandrikanews@gmail.com	0483-2735901 9447204972
Deepika	Kiliyamannil Plaza, Up-Hill Malappuram, Fax 2737928	mlpdeepika@gmail.com	3253935 8129342690
Deshabhimani	Near M.S.P Camp, Perinthalmanna Road, Malappuram, 2730292	deshmpm@gmail.com	2730292 9745363974
Janayugom	C.H.Building, Manjeri Road Up-Hill, Malappuram	janayugommlp@gmail.com	2732400 9895327511
Janmabhumi	Fayeda Tower, Manjeri Road Up-Hill, Malappuram	janmabhumiimp@gmail.com	2734430 9947465983
Kerala Bhooshanam	Kavungal, Malappuram	mpmkeralabhooshanam@gmail.com	0483 2101277 9447204189
Kerala Kaumudi	P.K.Tower, Jubilee Road Moonampadi, Malappuram	kaumudimp@gmail.com	2734536 9946108198
Kerala Sabdam	U.K.H.Building, Nellikuth Manjeri	mlpsabdam@gmail.com	9946204859
Madhyamam	Kiliyamannil Plaza, Manjeri Road, Malappuram	mlpburo@madhyamam.in	2734615 9645005982
Malayalam News	Kiliyamannil Plaza, Manjeri Road, Malappuram	malmpm@gmail.com	2733752 9846217035
Malayala Manorama	Manorama Junction, Manjeri Road, Malappuram, 2737755	manoramampm@mm.co.in	2737208 9846061011
Press Trust of India	Sajna Nivas, Pattar Kadavu, Malappuram-676519	rahmanpti@gmail.com	9447315537

## District Disaster Management Plan – MALAPPURAM 2015

Times Of India		nijeeshtp@gmail.com	9745115512
Mathrubhumi	City Tower, Perinthalmanna Road, Up-Hill, Malappuram Fax 2734391	mbimlpbureau@gmail.com	2731238 9249442435
Mangalam	Kiliyamannil Plaza, Manjeri Road, Up-Hill, Malappuram Fax 2736865	mlpmangalam@gmail.com	2736865 9995803534
Prahelika	Prahelika Building, B.P Angadi Tirur	prahelikaonline@gmail.com	0494 6541101 9400155101
Siraj	Vadeesalam, Moonampadi Malappuram	mlpsirajnews@gmail.com	2734241 9947749505
The Hindu	Kiliyamannil Plaza, Manjeri Road, Up-Hill, Malappuram	latheefnaha@gmail.com	2731696 9847120026
The New Indian Express	Kiliyamannil Plaza Malappuram	Christy125@gmail.com	2735020 9446409888
Thejas	Kiliyamannil Plaza, Manjeri Road, Up-Hill, Malappuram Fax 2730121	thejasmlp@gmail.com	2730121 9388899132
Varthamanam	Municipal Building, Manjeri Road, Malappuram	mpmvarthamanam@gmail.com	0483 2738050 9946387379
Veekshanam	Kiliyamannil Plaza, Manjeri Road, Up-Hill Malappuram Fax 2731883	mpmveekshanam@gmail.com	9895342382

### ANNEXURE 19(A)

#### KERALA WATER AUTHORITY, P.H DIVISION, MALAPPURAM

Sl. No.	Pump house	Location
1	Main pumping station, Nediyrrippu. (B.W. No. 2 at Musliarangadi, B.W. near B.W. No.4 at Thannikad, B.W.No.272 along Colony Road near MPS Nediyrrippu and Open well at MPS Compound)	N.H.Colony Road, Nediyrrippu.
2	Zone.II A Booster Station, Musliarangadi	Ozhukoor Road, Musliarangadi.
3	B.W.No.5 at Kodangadu	Kodangadu
4	B.W.No.6 at Kuruppath.	Kuruppath
5	B.W.near B.W.No.80 at Thurakkal, Kondotty.	Near Panchayath Office, Kondotty.
6	Zone.III, Booster Station near Block Office, Kondotty.	Near Block Office, Kondotty.
7	Well cump pump house at Kuzhimanna.	Kuzhimanna.
8	Main pumping station at Vaidiarangadi.	Vaidiarangadi, Ramanattukara
9	B.W.No.15 at Kaithakunda	Kaithakunda
10	B.W.No.16 at Pengadu.	Pengadu.
11	B.W.No.21 at Vennayur.	Vennayur.

## District Disaster Management Plan – MALAPPURAM 2015

12	B.W.No.22 at Kaithakunda.	Kaithakunda
13	B.W.No.24 at Siyamkandam.	Siyamkandam.
14	B.W.No.28 at Poochal.	Poochal.
15	RWSS to Ramanattukara.	Idimuzhikkal, Ramanattukara.
16	RWSS to Farook College.	Karinkallai, Farook College
17	Raw water pumphouse at Konkayam	Konkayam
18	Raw water pumphouse at Noorady	D/s of Noorady bridge
19	Bore well Booth pumping station at Parayarangady	Parayarangady
20	Raw water pumphouse at Ambalappady	D/s of Cherupuzha bridge
21	Raw water pumphouse at Athikkundu	U/S of Check dam at Cherupuzha
22	Raw water pumphouse at Koottilagady	D/s of Koottilangady bridge
23	Raw water pumphouse at Mothy	U/S of Tempory bund at Mothy
24	Raw water pumphouse at Unnamthala	Olikkal kadavu
25	Bore well Booth pumping station at Kozhinil	Kozhinil
26	Raw water pumphouse at Mundayilppady	D/S of Tempory bund at Mundayilppady
27	Raw water pumphouse at Mannarkundu	Mannarkundu
28	Raw water pumphouse at Nambrani	Nambrani
29	Raw water pumphouse at Kattungal	Kattungal
30	New Clear Water Pump house	At Division office compound, Malappuram
31	Old Clear Water Pump house	At Division office compound, Malappuram
32	Raw water pumphouse at Chamakkayam	Chamakkayam
33	Raw water pumphouse at Hajiyarpally	Hajiyarpally
34	Booster pumping station at Melemuri	Melmuri
35	Raw Water Well cum Pump House	ARWSS to Munniyur/Thenhipalam/ Chelembra/Peruvallur villages.
36	Clear Water Pump House	ARWSS to Munniyur/Thenhipalam/ Chelembra/Peruvallur villages.
37	Raw Water Well cum Pump House	ARWSS to Urakam/Vengara/ Kannamangalam villages.
38	Clear Water Sump	ARWSS to Urakam/Vengara/ Kannamangalam villages.
39	Well cum Pump House	ARWSS to A R Nagar Panchayaths
40	Well cum Pump House	CRWSS to Tirurangadi/Parappanangadi/ Vallikkunnu panchayaths
41	Clear Water pump house	CRWSS to Tirurangadi/Parappanangadi/ Vallikkunnu panchayaths
42	Well cum Pump House	CRWSS to Tirurangadi/Parappanangadi/ Vallikkunnu panchayaths
43	Booster Pump House	CRWSS to Tirurangadi/Parappanangadi/ Vallikkunnu panchayaths
44	Well cum Pump House	CRWSS to Tirurangadi/Parappanangadi/ Vallikkunnu panchayaths



## District Disaster Management Plan – MALAPPURAM 2015

45	Booster Station	CRWSS to Tirurangadi/Parappanangadi/ Vallikkunnu panchayaths
46	Booster Sation	CRWSS to Tirurangadi/Parappanangadi/ Vallikkunnu panchayaths
47	Well cum pump house	UWSS to Perinthalmanna-Thootha Puzha,
48	Clear water pump house	UWSS to Perinthalmanna-Kattuppara Treatment Plant at Cherukara,
49	Booster pump house	UWSS to Perinthalmanna-Pulinkavu Sub division office compound Kunnappally, Perinthalmanna
50	1.Well cum pump house	RWSS to Angadippuram-Thootha Puzha, Kattuppara
51	2.Clear water pump house	RWSS to Angadippuram- Treatment Plant at Cherukara, Pulinkavu
52	1.Well cum pump house	RWSS to Pulamanthole-Thootha Puzha, Kattuppara
53	2.Clear water pump house	RWSS to Pulamanthole- Treatment Plant at Cherukara, Pulinkavu
54	Well cum pump house	RWSS to Moorkkanad-Moothikkayam
55	1.Well cum pump house	RWSS to Thazhekkode- Muriyankanni
56	2.Booster pump house	RWSS to Thazhekkode-Karinkallathani
57	Bore well pump house	RWSS to Mankada- Karkidakam
58	Bore well pump house	RWSS to Karumathichala- Karumathichala colony
59	Bore well pump house	RWSS to Karkidakam-Karkidakam GLP school compound
60	1.Well cum pump house	RWSS to Wandoor- Vadapuram
61	2.Booster pump house	RWSS to Wandoor-Section office compound, Wandoor
62	Well cum pump house	RWSS to Kalikavu-Moorakkayam
63	Well cum pump house	RWSS to Thuvur- Mampuzha
64	Well cum pump house	RWSS to Pandikkad- Kadalundippuzha, Oravampuram
65	UWSS to Manjeri- Clear water pump house	Cherani sump
66	UWSS to Manjeri- Raw water pump house	Puthalam, Areacode
67	UWSS to Manjeri- Clear water pump house	NSS College sump
68	UWSS to Manjeri- Bore wellpump house	Payyanad
69	UWSS to Anakkayam- Clear water pump house	Anakkayam plant
70	UWSS to Anakkayam- Raw water pump house	Anakkayam
71	UWSS to Anakkayam- Clear water sump	Thekkumpadam
72	ARWSS Nilambur- pump house	Kalathinkadavu
73	ARWSS to Padinhattumpadam- pump house	Muttikkadavu
74	ARWSS to Amarambalam- pump house	Kalathinkadavu
75	ARWSS to Edakkara- pump house	Kalathinkadavu

## District Disaster Management Plan - MALAPPURAM 2015

76	NABARD Areacode- Raw water pump house	Thazhathangadi
77	ARWSS to Urangattiri- pump house	Maithra
78	ARWSS to Keezhuparamba- pump house	Edasserikadavu
79	RWSS to Kavanur- pump house	South Puthalam
80	RWSS to Vazhakkad- pump house	Maprom
81	RWSS to Mampad- pump house	Ipputtingal
82	UWSS to Manjeri- Bore well pump house	Thanippara
<b>RESERVOIR</b>		
	<b>Reservoir</b>	<b>Location</b>
1	Main pumping station, Nediyrrippu - 1.60 Lakh Litre.	N.H.Colony Road, Nediyrrippu.
2	Zone I GLSR, Meleparamba.- 2.60 Lakh Litre.	Meleparamba.
3	Zone.II A - Booster Station, Musliarangadi - 1.0 Lakh Litre.	Musliarangadi.
4	Zone.II - High, Ozhukoor Road - 0.30 Lakh Litre.	Ozhukoor Road, Musliarangadi.
5	Zone.II C, HDPE Tank, Cholamukku Colony - 0.1 Lakh Litre.	Cholamukku Colony.
6	Zone.II B, GLSR, Kaloth - 0.90 Lakh Litre.	Kaloth.
7	Zone.III, Booster Station, Near Block Office, Kondotty - 3.0 Lakh Litre.	Kondotty.
8	Zone.III High GLSR, Cheplikunnu - 0.75 Lakh Litre.	Cheplikunnu.
9	Zone.III A, GLSR, Chemmalaparamba - 2.00 Lakh Litre.	Chemmalaparamba.
10	OHSR, Muthuvallur - 0.20 Lakh Litre.	Muthuvallur.
11	GLSR, Kozhikattukunnu - 1.0 Lakh Litre.	Kozhikattukunnu.
12	GLSR, Chakkammattukunnu - 1.00 Lakh Litre.	Chakkammattukunnu.
13	Main pumping station, Vaidiarangadi - 3.00 Lakh Litre.	Vaidiarangadi.
14	GLSR near R.H.S.S.Vaidiarangadi - 2.00 Lakh Litre.	Vaidiarangadi.
15	GLSR Cherukavu - 2.00 Lakh Litre.	Cherukavu.
16	GLSR, Farook College - 5.00 Lakh Litre.	Farook College.
17	OHSR, Farook College - 0.90 Lakh Litre.	Farook College.
18	GLSR, Ithlamkunnu - 11.00 Lakh Litre.	Idimuzhikkal, Ramanattukara.
19	OH tank At Cherapparamba -2.00 Lakh Litre	RWSS Kodur
20	OH tank At Kottapparamba ,Vadakkemanna - 0.50 Lakh Litre	RWSS Kodur
21	GL tank At Kottapparamba ,Makkarapparamba - 0.90Lakh Litre	RWSS Makkaraparamba
22	OH tank At Kaanhirakkunnu -1.00Lakh Litre	RWSS Koottilangadi
23	GL tank At Merunkunnu-0.50Lakh Litre	RWSS Koottilangadi

## District Disaster Management Plan – MALAPPURAM 2015

24	GL HDPE tank At Kundad-0.10Lakh Litre	RWSS Koottilangadi
25	GL HDPE tanks At Kottappalla-0.10Lakh Litre	RWSS Koottilangadi
26	OH tank At Padinhattumury-1.10 Lakh	Padinhattumuri
27	OH tank At Pallippuram-1.10 Lakh	Padinhattumuri
28	OH tank At Unnamthala-1.10Lakh	Padinhattumuri
29	GL HDPE tank At Kozhinhil-0.10 Lakh	Padinhattumuri
30	OH tank At Mundayilppady-0.40Lakh	Mundayilpadi
31	GL HDPE tanks At Kaarangadankunnu-0.10Lakh	Mundayilpadi
32	OH tank At Kottakkunnu-10.00 lakh Litre	MWSS to Malappuram
33	OH tank At Kottakkunnu(New)-4.00Lakh Litre	MWSS to Malappuram
34	OH tank At Kalamthatta-1.00Lakh Litre	MWSS to Malappuram
35	GL tank at Aliyaparamba-0.35Lakh Litre	MWSS to Malappuram
36	GL tank at Civil station-8.00 Lakh Litre	MWSS to Malappuram
37	OHSR Chamakkayam At Mamparamba-2.00Lakh Litre	MWSS to Malappuram
38	OHSR Chamakkayam At Mamparamba(new)-5.00Lakh Litre	MWSS to Malappuram
39	OHSR Hajiyarpalli At Ithilparamba-3.00Lakh Litre	MWSS to Malappuram
40	OHSR Melemuri At Perumparamba-6.00Lakh Litre	MWSS to Malappuram
41	OHSR At Boothanam colony-0.45Lakh Litre	MWSS to Malappuram
42	ARWSS to Munniyur/Thenhipalam/Chelembra/Peruvallur villages O H Tank 3.00 Lakh Ltr	Chelari
43	ARWSS to Munniyur/Thenhipalam/ Chelembra/Peruvallur villages O H Tank 2.00 Lakh Ltr	University
44	ARWSS to Munniyur/Thenhipalam/ Chelembra/Peruvallur villages O H Tank 3.40 Lakh Ltr	Kakkancheri
45	ARWSS to Munniyur/Thenhipalam/Chelembra/Peruvallur villages O H Tank 3.00 Lakh Ltr	Peruvallur
46	ARWSS to Urakam/Vengara/ Kannamangalam villages O H Tank 10.00 Lakh Ltr	Mini-Vengara
47	ARWSS to A R Nagar Panchayaths- O H Tank 91000 Ltrs	Kunnumpuram
48	CRWSS to Tirurangadi/Parappanangadi/Vallikkunnu panchayaths-O H Tank 100000 Ltrs	Kariparamba
49	CRWSS to Tirurangadi/Parappanangadi/Vallikkunnu panchayaths-O H Tank 200000 Ltrs	Chemmad
50	CRWSS to Tirurangadi/Parappanangadi/Vallikkunnu panchayaths-O H Tank 2.75Lakh Ltrs	Kakkad

## District Disaster Management Plan – MALAPPURAM 2015

51	CRWSS to Tirurangadi/Parappanangadi/ Vallikkunnu panchayaths-O H Tank 1.00Lakh Ltrs	Venniyur
52	CRWSS to Tirurangadi/Parappanangadi/ Vallikkunnu panchayaths- GLSR Tank 60000 Ltrs	Venniyur
53	CRWSS to Tirurangadi/Parappanangadi/ Vallikkunnu panchayaths-O.H Tank 3.6 Lakh Ltrs	Parappanangadi
54	CRWSS to Tirurangadi/Parappanangadi/ Vallikkunnu panchayaths-O.H Tank 1.4 Lakh Ltrs	Kacherikkunnu- Vallikkunnu
55	CRWSS to Tirurangadi/Parappanangadi/ Vallikkunnu panchayaths-GLSR 1.80 Lakh Ltrs	Kodakkad
56	UWSS Perinthalmanna- 17.00 lakhs litre OHSR	Pathaikara
57	UWSS Perinthalmanna- 16.50 lakhs litre OHSR	Kulirmala
58	UWSS Perinthalmanna- 1 lakhs litre GLSR	Office compound
59	UWSS Perinthalmanna- 4.50 lakhs litre OHSR	Kunnappally
60	UWSS Perinthalmanna- 1 lakhs litre OHSR	Thekkinkode
61	RWSS Angadippuram- 3.73 lakhs litre GLSR	Chirattamala
62	RWSS Angadippuram-10.42 lakhs litre GLSR	Cherakkaparamba
63	RWSS Angadippuram-1.28 lakhs litre GLSR	Cherakkaparamba
64	RWSS Pulamanthole-5.34 lakhs litre GLSR	Alampara
65	RWSS Pulamanthole-0.36 lakhs litre GLSR	Alampara
66	RWSS Pulamanthole-1.0 lakhs litre GLSR	Kiliyampara
67	RWSS Elamkulam-5.95 lakhs litre GLSR	Perumbaramba
68	RWSS Elamkulam-1.0 lakhs litre GLSR	Parakkunnu
69	1 lakhs litre GLSR	Moorkanad
70	RWSS Thazhekcode-0.20 lakhs litre Sump	Karinkallathani
71	RWSS Thazhekcode-1.0 lakhs litre OHSR	Karinkallathani
72	RWSS Mankada- 0.35 lakhs litre GLSR	Noorankunnu
73	RWSS to Karumathichala-0.35 lakhs litre GLSR	Elachola
74	RWSS to Wandoor- 1.0 lakhs litre OHSR	Wandoor section office compound
75	RWSS to Wandoor-3.2 lakhs litre OHSR	Yatheemkana School compound, wandoor
76	RWSS Kalikavu- 16 lakhs litre GLSR	Madhumala
77	RWSS to Thuvur-1.25 lakhs litre GLSR	Mampuzha
78	RWSS to Pandikkad-1.0 lakhs litre OHSR	Valarad
79	UWSS to Manjeri- Clear water sump-7.0Lakh litre	Cherani
80	UWSS to Manjeri-OHSR 25.0Lakh litre	Cherani
81	UWSS to Manjeri-GLSR 5.0Lakh litre	Kunnath
82	UWSS to Manjeri-GLSR 0.50Lakh litre	Thuvvakkad
83	UWSS to Manjeri-Sump 0.25akh litre	NSS College
84	UWSS to Manjeri-GLSR 5.00Lakh litre	NSS College

## District Disaster Management Plan – MALAPPURAM 2015

85	UWSS to Manjeri-GLSR 0.50Lakh litre	Radio station, Manjeri
86	UWSS to Manjeri-GLSR 0.50Lakh litre	Payyanad
87	UWSS to Manjeri-GLSR 4.50Lakh litre	Treatment plant , Areacode
88	UWSS to Anakkayam-OHSR 11.00Lakh litre	Enangaparamba
89	UWSS to Anakkayam-OHSR 3.50Lakh litre	Nayipadamkunnu
90	UWSS to Anakkayam-Clear water sump 0.35Lakh litre	Thekkumpadam
91	UWSS to Anakkayam-Clear water GLSR 2.75Lakh litre	Kadukka City
92	UWSS to Anakkayam-Clear water sump 3.50Lakh litre	Anakkayam
93	ARWSS to Nilambur-GLSR 6.00Lakh litre	Banglavukunnu
94	ARWSS to Padinhattumpadam-HDPE tank 5000 litre	Pallikuth
95	ARWSS to Amarambalam-GLSR-9.00Lakh litre	Nilambur
96	RWSS to Edakkara-OHSR-3.00Lakh litre	Vellaramkunnu
97	NABARD Areacode-GLSR-10.00Lakh litre	ITI Compound
98	ARWSS to Urangattiri-OHSR-3.75Lakh litre	Ulluparamba
99	ARWSS to Keezhuparamba-OHSR-3.85Lakh litre	Pazhamparamba
100	ARWSS to Kavanur-OHSR-0.50Lakh litre	Kilikkal
101	RWSS to Vazhakkad-OHSR-1.50Lakh litre	Kariyathankuzhi
102	RWSS to Mampad-GLSR-1.00Lakh litre	Karintharkunnu

### ANNEXURE 19(B)

#### PUMP HOUSE EDPPAL WATER AUTHORITY

Sl No	Pump House	Location
1	Head Works	Nariparamba
2	Sump Pump House	Chamravattom Junction
3	Pump house	Palappetty
4	Main Pump House	Trikkannapuram
5	Sump Pump House	Valayamkulam
6	Sump cum Pump House	Vattamkulam
7	Head Works	Tirunavaya-pallipadi
8	Pump House	Thalakkadathur
9	Pump House	Venkittakkayam
10	Pump House	Perumpuzha
11	Head Works	Kaithakadavu

**PUMP HOUSE EDPPAL WATER AUTHORITY**

Sl No	Pump House	Location
1	Head Works	Nariparamba
2	Sump Pump House	Chamravattom Junction
3	Pump house	Palappetty
4	Main Pump House	Trikkannapuram
5	Sump Pump House	Valayamkulam
6	Sump cum Pump House	Vattamkulam
7	Head Works	Tirunavaya-pallipadi
8	Pump House	Thalakkadathur
9	Pump House	Venkittakkayam
10	Pump House	Perumpuzha
11	Head Works	Kaithakadavu
<b>Pump House Edppal Water Authority</b>		
Sl No	Pump House	Location
1	Head Works	Nariparamba
2	Sump Pump House	Chamravattom Junction
3	Pump house	Palappetty
4	Main Pump House	Trikkannapuram
5	Sump Pump House	Valayamkulam
6	Sump cum Pump House	Vattamkulam
7	Head Works	Tirunavaya-pallipadi
8	Pump House	Thalakkadathur
9	Pump House	Venkittakkayam
10	Pump House	Perumpuzha
11	Head Works	Kaithakadavu

**ANNEXURE 19(C)**

**BLOCK WISE WELL DETAILS**

Sl.No	Block	Public Bore Wells	Private Bore Wells	Total Bore Wells	Public Open Wells	Public ponds	Private ponds	Total Ponds
1	Areacode	108	36	144	357	176	40	216
2	Kondotty	384	440	824	398	205	94	299
3	Wandoor	92	24	116	323	106	7271	7377
4	Malappuram	232	344	576	119	78	150	228
5	Nilambur	12	19	31	299	14	47	61
6	Perinthalmanna	325	1207	1532	598	205	394	599
7	Mankada	226	707	933	290	50	177	227
8	Tanur	121	41	162	98	38	0	38

## District Disaster Management Plan - MALAPPURAM 2015

9	Vengara	585	10	595	129	69	15	84
10	Kuttippuram	228	0	228	217	35	58	93
11	Tirur	43	0	43	125	40	24	64
12	Tirurangadi	115	0	115	255	328	0	328
13	Ponnani	44	0	44	168	49	0	49
14	Perumpadappu	28	1533	1561	107	48	142	190
15	Kalikavu	114	25	139	226	89	0	89
16	Total Municipalities	319	95	414	172	54	44	98

### ANNEXURE 19 (D)

#### GROUNDWATER OBSERVATION WELL

Sl.No	observation well No (Bore Well)	Groundwater Potential Zone (Meters)
1.	MPM 163	32
2.	MPM 187	42
3.	MPM 188	29, 44
4.	MPM 189	49
5.	MPM 190	36-42
6.	MPM 161	14
7.	MPM 162	23
8.	MPM 164	21, 27
9.	MPM 165	35
10.	MPM 166	51
11.	MPM 167	58
12.	MPM 168	9
13.	MPM 169	45
14.	MPM 170	13, 18
15.	MPM 171	21, 27
16.	MPM 172	14
17.	MPM 173	25
18.	MPM 174	80
19.	MPM 175	19, 26
20.	MPM 176	16, 22
21.	MPM 177	14, 22
22.	MPM 178	14, 22
23.	MPM 179	10, 19
24.	MPM 180	22
25.	MPM 181	36
26.	MPM 182	38
27.	MPM 183	88
28.	MPM 184	62, 68
29.	MPM 185	18, 33
30.	MPM 186	13, 30

ANNEXURE 19 (E)

**DUG WELL DETAIL REPORT**

Village	Well No	Diameter	Depth in (M) (b.g.l)
Edappal	MPM.OW.1	3.50	11.00
Areacode	MPM.OW.17A	2.50	11.00
Areekode	MPM.OW.17	2.94	13.09
Kavanoor	MPM.OW.26	4.60	7.13
Kuzhimanna	MPM.OW.27	4.60	7.70
Narukara	MPM.OW.16	3.00	12.50
Cherukavu	MPM.OW.25	2.00	5.70
Kondotty	MPM.OW.18	4.50	8.13
Kattipparuthi	MPM.OW.8	2.60	10.60
Kuttippuram	MPM.OW.2A	2.50	9.31
Kuttippuram	MPM.OW.2	2.50	8.50
Kuttippuram	MPM.OW.2B	3.00	7.37
Marakkara	MPM.OW.24	3.00	15.54
Anakkayam	MPM.OW.15	2.50	7.70
Kottakkal	MPM.OW.7	2.50	11.50
Malappuram	MPM.OW.28	2.50	9.77
Puzhakkattiri	MPM.OW.20	2.50	15.00
Kalikavu	MPM.OW.11A	2.50	9.34
Nilambur	MPM.OW.13A	3.10	10.00
Nilambur	MPM.OW.13B	2.23	7.70
Nilambur	MPM.OW.13	3.10	9.00
Perinthalmanna	MPM.OW.9	2.15	8.34
Edappal	MPM.OW.1A	2.00	12.56
Edappal	MPM.OW.1B	4.00	11.83
Thirunavaya	MPM.OW.3	2.50	8.23
Tirur	MPM.OW.4	2.40	7.19
Tirur	MPM.OW.4A	2.50	7.07
Parappanangadi	MPM.OW.5A	2.00	6.50
Parappanangadi	MPM.OW.5	2.00	5.50
Tirurangadi	MPM.OW.6A	3.50	13.60
Tirurangadi	MPM.OW.6	2.70	11.65
Othukkungal	MPM.OW.23	3.20	16.45
Vengara	MPM.OW.19	3.30	14.15
Edavanna	MPM.OW.14	2.20	13.22
Kalikav	MPM.OW.11	2.50	8.50
Karuvarakundu	MPM.OW.10	2.50	6.50
Pandikkad	MPM.OW.21	4.00	10.04
Pandikkad	MPM.OW.21A	2.36	6.25
Thuvvur	MPM.OW.22	2.50	13.00
Wandoor	MPM.OW.12	3.00	12.82



## District Disaster Management Plan – MALAPPURAM 2015

### ANNEXURE 19(F)

#### GENERAL WELL INFORMATION (AGENCY-KSGWD)

Taluk	Village	Well No	Latitude	Longitude	Toposheet No	Well Type	Geology	Basin
Nilambur	Nilambur	MPM.OW.13	11°16'30"	76°13'45"	58A/3	Dug Well	Gneiss	West Coast Minor Rivers
	Kalikav	MPM.OW.11	11°10'10"	76°19'20"	58A/8	Dug Well	Gneiss	West Coast Minor Rivers
Ponnani	Edappal	MPM.OW.1	10°48'10"	76°00'30"	58B/1	Dug Well	Laterite	West Coast Minor Rivers
Tirur	Kuttippuram	MPM.OW.2	10°50'45"	76°02'10"	58B/1	Dug Well	Laterite	West Coast Minor Rivers
Tirurangadi	Parappanangadi	MPM.OW.5	11°02'40"	75°51'40"	48M/16	Dug Well	Laterite	West Coast Minor Rivers
	Tirurangadi	MPM.OW.6	11°02'30"	75°54'50"	49M/16	Dug Well	Laterite	West Coast Minor Rivers
Ernad	Areekode	MPM.OW.17	11°13'50"	76°03'05"	58A/04	Dug Well	Laterite	West Coast Minor Rivers
	Areekode	MPM174	11°13'15"	76°02'25"	58A/04	Bore Well	Gneiss	West Coast Minor Rivers
	Kavanoor	MPM.OW26	11°11'55"	76°03'55"	58A/04	Dug Well	Laterite	West Coast Minor Rivers
	Kuzhimanna	MPM.OW27	11°11'05"	76°00'40"	58A/04	Dug Well	Laterite	West Coast Minor Rivers
	Kuzhimanna	MPM182	11°10'30"	75°59'50"	49M/16	Bore Well	Charnockite	West Coast Minor Rivers
	Narukara	MPM.OW.16	11°07'45"	76°06'45"	58A/04	Dug Well	Laterite	West Coast Minor Rivers
	Cherukavu	MPM.OW25	11°10'30"	75°53'40"	49M/16	Dug Well	Laterite	West Coast Minor Rivers
	Kondotty	MPM.OW.18	11°08'50"	75°57'45"	48M/16	Dug Well	Laterite	West Coast Minor Rivers
	Nediyiruppu	MPM167	11°08'30"	75°58'20"	49M/16	Bore Well	Gneiss	West Coast Minor Rivers
	Vazhakkad	MPM176	11°14'35"	75°58'05"	49M/16	Bore Well	Charnockite	West Coast Minor Rivers
	Anakkayam	MPM.OW.15	11°05'25"	76°07'15"	53A/04	Dug Well	Laterite	West Coast Minor Rivers
	Anakkayam	MPM177	11°05'10"	76°07'15"	58A/04	Bore Well	Charnockite	West Coast Minor Rivers
	Malappuram	MPM.OW28	11°02'40"	76°04'20"	58A/04	Dug Well	Laterite	West Coast Minor Rivers
	Melmuri	MPM162	11°04'30"	76°04'20"	58A/04	Bore Well	Charnockite	West Coast Minor Rivers
	Pandalur	MPM183	11°05'10"	76°11'00"	58A/04	Bore Well	Gneiss	West Coast Minor Rivers
Pookkottur	MPM184	11°06'10"	76°03'40"	58A/04	Bore Well	Gneiss	West Coast Minor Rivers	

## District Disaster Management Plan – MALAPPURAM 2015

	Edavanna	MPM.OW.14	11°12'55□	76°08'30□	58A/04	Dug Well	Laterite	West Coast Minor Rivers
	Edavanna	MPM173	11°12'50□	76°08'25□	58A/04	Bore Well	Charnockite	West Coast Minor Rivers
	Karakunnu	MPM178	11°10'05□	76°08'05□	58A/04	Bore Well	Charnockite	West Coast Minor Rivers
	Pandikkad	MPM.OW21	11°05'40□	76°13'35□	58A/04	Dug Well	Laterite	West Coast Minor Rivers
	Pandikkad	MPM171	11°05'40□	76°13'30□	58A/04	Bore Well	Gneiss	West Coast Minor Rivers
	Trikkalangode	MPM179	11°08'35□	76°07'15□	58A/04	Bore Well	Gneiss	West Coast Minor Rivers
<b>Ernad (Manjeri)</b>	Areacode	MPM.OW.17A	11°14'04□	76°03'00□	54A/04	Dug Well	Laterite	West Coast Minor Rivers
	Nilambur	MPM.OW.13B	11°17'55□	76°14'54□	58A/03	Dug Well	Laterite	West Coast Minor Rivers
	Pandikkad	MPM.OW.21A	11°05'40□	76°13'35□	54A/04	Dug Well	Laterite	West Coast Minor Rivers
<b>Nilambur</b>	Chokkad	MPM186	11°13'35□	76°19'55□	58A/08	Bore Well	Hornblend Schist	West Coast Minor Rivers
	Kalikavu	MPM.OW.11A	11°10'10□	76°19'20□	58A/08	Dug Well	Laterite	West Coast Minor Rivers
	Kalikavu	MPM168	11°1'05□	76°19'30□	58A/08	Bore Well	Gneiss	West Coast Minor Rivers
	Nilambur	MPM.OW.13A	11°16'30□	76°13'45□	58A/03	Dug Well	Laterite	West Coast Minor Rivers
	Vahikkadavu	MPM185	11°22'45□	76°20'35□	58A/07	Bore Well	Hornblend Schist	West Coast Minor Rivers
	Karuvarakundu	MPM187	11°07'25□	76°20'20□	58A/08	Bore Well	Gneiss	West Coast Minor Rivers
	Karuvarakundu	MPM.OW.10	11°07'25□	76°20'15□	58A/08	Dug Well	Laterite	West Coast Minor Rivers
	Mampd	MPM172	11°14'35□	76°11'00□	58A/04	Bore Well	Charnockite	West Coast Minor Rivers
	Porur	MPM170	11°09'40□	76°13'45□	58A/04	Bore Well	Charnockite	West Coast Minor Rivers
	Thuvvur	MPM.OW22	11°06'40□	76°17'10□	58A/08	Dug Well	Laterite	West Coast Minor Rivers
	Wandoor	MPM.OW.12	11°11'30□	76°14'15□	58A/04	Dug Well	Laterite	West Coast Minor Rivers
Wandoor	MPM169	11°11'15□	76°15'50□	58A/08	Bore Well	Gneiss	West Coast Minor Rivers	
<b>Perinthalmanna</b>	Perinthalmanna	MPM.OW.9.old	10°58'25□	76°13'40□		Dug Well	Laterite	West Coast Minor Rivers
	Angadippuram	MPM164	10°58'10□	76°12'00□	58B/01	Bore Well	Gneiss	West Coast Minor Rivers
	Mankada	MPM165	11°01'40□	76°10'15□	58A/04	Bore Well	Charnockite	West Coast Minor Rivers
	Moorkkanad	MPM181	11°56'40□	76°08'10□	58B/01	Bore Well	Charnockite	West Coast Minor Rivers

## District Disaster Management Plan – MALAPPURAM 2015

	Pulamanthole	MPM188	11°54'40□	76°11'35□	58B/01	Bore Well	Gneiss	West Coast Minor Rivers
	Puzhakkattiri	MPM.OW20	10°59'55□	76°08'20□	58B/01	Dug Well	Laterite	West Coast Minor Rivers
	Perinthalmanna	MPM.OW.9	10°58'30□	76°14'01□	58B/01	Dug Well	Laterite	West Coast Minor Rivers
	Perinthalmanna	MPM 166	10°58'25□	76°13'50□	58B/01	Bore Well	Charnockite	West Coast Minor Rivers
<b>Ponnani</b>	Edappal	MPM OW 1A	10°48'10□	76°00'30□	58B/01	Dug Well	Laterite	West Coast Minor Rivers
	Edappal	MPM OW 1B	10°47'09□	76°00'06□	58B/01	Dug Well	Laterite	West Coast Minor Rivers
<b>Tirur</b>	Kattipparuthi	MPM.OW.8	10°53'15□	76°04'20□	58B/01	Dug Well	Laterite	West Coast Minor Rivers
	Kattipparuthi	MPM 180	10°53'25□	76°04'15□	58B/01	Bore Well	Charnockite	West Coast Minor Rivers
	Kuttippuram	MPM OW 2A	10°50'45□	76°02'10□	58B/01	Dug Well	Laterite	West Coast Minor Rivers
	Kuttippuram	MPM OW 2B	10°50'45□	76°02'10□	58B/1	Dug Well	Laterite	West Coast Minor Rivers
	Kuttippuram	MPM 161	10°50'20□	76°02'10□	58B/01	Bore Well	Charnockite	West Coast Minor Rivers
	Marakkara	MPM.OW 24	10°56'50□	76°00'20□	58B/01	Dug Well	Laterite	West Coast Minor Rivers
	Kottakkal	MPM 163	10°59'40□	76°59'40□	49N/13	Bore Well	Gneiss	West Coast Minor Rivers
	Kottakkal	MPM.OW.7	10°59'55□	75°59'35□	49N/13	Dug Well	Laterite	West Coast Minor Rivers
	Tanur	MPM 190	10°58'45□	75°52'35□	49N/13	Bore Well	Sedimentary	West Coast Minor Rivers
	Thirunavaya	MPM.OW.3	10°51'45□	75°58'50□	49N/13	Dug Well	Alluvium	West Coast Minor Rivers
	Tirur	MPM.OW.4	10°54'55□	75°55'20□	49N/13	Dug Well	Alluvium	West Coast Minor Rivers
Tirur	MPM.OW.4A	10°54'55□	75°55'20□	49N/13	Dug Well	Alluvium	West Coast Minor Rivers	
<b>Tirurangadi</b>	Pallikkal	MPM 175	11°08'35□	75°56'40□	49M/16	Bore Well	Charnockite	West Coast Minor Rivers
	Parappanangadi	MPM.OW.5A	11°02'40□	75°51'40□	49M/16	Dug Well	Alluvium	West Coast Minor Rivers
	Tirurangadi	MPM 189	11°02'25□	75°54'50□	49M/16	Bore Well	Gneiss	West Coast Minor Rivers
	Tirurangadi	MPM.OW.6A	11°02'30□	75°54'50□	49M/16	Dug Well	Laterite	West Coast Minor Rivers
	Othukkungal	MPM OW 23	11°01'25□	76°01'45□	58A/04	Dug Well	Laterite	West Coast Minor Rivers
	Vengara	MPM OW 19	11°02'55□	75°57'45□	49M/16	Dug Well	Laterite	West Coast Minor Rivers

**ANNEXURE 20**

**CHEMICAL EMERGENCIES**

<b>SI No</b>	<b>Company Name</b>	<b>Phone No.</b>
1	Indian Oil Corporation Limited, Indane Bottling Plant, Chelari	0483-2400262
2	Indian Oil Corporation Limited , Aviation Fuel Station ,Airport, Karippur	0483-2712599
3	Hindustan Petroleum Corporation Limited, Aviation Fuel Station, Airport, Karippur	0483-2712294
4	Bharath Petroleum Corporation Limited ,Aviation Fuel Station, Airport, Karippur	0483-2711800
5	Reliance Aviation Fuel Station , Airport, Karippur	0483-2711112
6	Sijmak Oils Limited Kakkancherry	0483-2400189

<b>LIST OF INSTALLATION</b>				
<b>SI No</b>	<b>Name of Company</b>	<b>Name Of Chemical</b>	<b>Storage Capacity</b>	<b>Contact Number</b>
1	Indian Oil Corporation Limited, Aviation Fuel Station, Airport, Karippur		ATF	0483-2712599
2	Hindustan Petroleum Corporation Limited, Aviation Fuel Station, Airport, Karippur		ATF	0483-271294
3	Sijmak Oils Limited Kakkancherry	Hexane	20KL	0494-312001
		HSD	20KL	
		Methanol	20KL	
		Acetone	20KL	

**ANNEXURE 21**

**LIST OF SUBSTATIONS IN THE AREA OF ELECTRICAL CIRCLE, MANJERI**

<b>SI No.</b>	<b>Name of Substation</b>	<b>Voltage level</b>
1	Malappuram	110KV
2	Kizhissery	110KV
3	Malapparambu	220KV
4	Areacode	220KV
5	Manjeri	66KV
6	Perinthalmanna	66KV

## District Disaster Management Plan – MALAPPURAM 2015

7	Valluvambram	33KV
8	Makkaraparambu	33KV
9	Pulamanthole	33KV
10	Thazhekkode	33KV
<b>List of Sub Stations in the area of Electrical Circle, Tirur</b>		
1	Chelari	110KV
2	Edappal	110KV
3	Edarikode	110KV
4	Kuttiapuram	110KV
5	Tirur	110KV
6	Punnayurkulam	110KV
7	Kizhissery	110KV
8	Kinfra	33KV
9	Thirunavaya	33KV
10	Othukungal	33KV
11	Kakkad	33KV
12	Thrikkanapuram	33KV

List of places where electrical lines passing (220KV, 110KV)		
Section	Voltage(KV)	Places of crossing
<b>Manjeri (N)</b>	220	Valluvangad, Nellikuthu, Kuttipara, Elambra, Thottapoyil, Pottikallu
<b>Anakkayam</b>	220	Mottammal, Unnamyhal, Mannathipara, Karattuparamba
<b>Thrikkalangode</b>	220	Cheramkuth Variyath, Karakunnu, Amayoor, Kozhithala
<b>Malappuram (W)</b>	220	Colai
<b>Valluvambram</b>	220	Valluvambram
<b>Keezhuparambu</b>	220	Kuniyil
<b>Areacode</b>	220	Kariparambu, Mankadavu, Iruvelly, Kavanoor
<b>Karad</b>	220	Thiruthiyad, Moolappuram
<b>Pandikkad</b>	220	Aamakkad
<b>Melatur</b>	220	Vengoor
<b>Pandikkad-Chungam</b>	220	Vengoor, Thachnganadam, Vengade
<b>Pulamanthole</b>	220	Pulamanthole, Valayur, Paloor, Chemmalassery
<b>Kolathur</b>	220	Malaparamba, Palachode, Puzhakkattiri
<b>Makkaraparamba</b>	220	Puzkakkattiri, Ramapuram, Makkaraparambu, Kutilangadi, Chowwana
<b>Malappuram (E)</b>	110	Munduparambu, Machingal
<b>Valluvambram</b>	110	Pookotur, Myladi, Arimbra, Ozukur

## District Disaster Management Plan – MALAPPURAM 2015

<b>Areacode</b>	110	Areacode ITI, Kizhissery
<b>Edavannappara</b>	110	Muthuvallor
<b>Kizhissery</b>	110	Kizhissery, Neruvath, Ozhukur
<b>Karad</b>	110	Farook college, Peringavu
<b>Pulikkal</b>	110	Valiyaparambu, KV Kavu area, Kodappuram, Ayikkarappady
<b>Kondotty</b>	110	Neerad, Kizhissery
<b>Angadippuram</b>	110	Thirurkkad
<b>Melattur</b>	110	Cholakkulam ,Edayattur
<b>Pattikad-Chungam</b>	110	Malliyakurssi, Pattikkad, Kanniyala
<b>Pulamanthole</b>	110	Chemmalassery, Valappuram
<b>Kolathur</b>	110	Malapparambu, Kolathur, Palachode, Kuruvambalam, Onappuda
<b>Makkaraparamba</b>	110	Puzkakkattiri, Ramapuram, Makkaraparambu, Kutilangadi, Chowwana

### System details under Electrical Circle, Manjeri

<b>Electrical Division</b>	<b>Total length of 11KV line(KM)</b>	<b>Total length of LT line(KM)</b>	<b>Total No.of Transformers</b>	<b>Total No.of Poles</b>
<b>Electrical Division,Manjeri</b>	534.858	3152.926	757	89520
<b>Electrical Division,Perinthalmanna</b>	697.323	3258.888	847	95418
<b>Electrical Division,Kondotty</b>	532.136	3366.733	632	94810
<b>Total in Electrical Circle,Manjeri</b>	1764.317	9778.547	2236	279748

### System details under Electrical Circle, Tirur

<b>Electrical Circle Tirur</b>	2083	11624	2681	342675
--------------------------------	------	-------	------	--------

## ANNEXUE 22

### PUBLIC DISTRIBUTION SHOPS

#### Perinthalmanna Taluk

<b>SI No.</b>	<b>ARD No</b>	<b>Name of Licensee</b>	<b>Location &amp; Address</b>
1	1	M.Balakrishnan	Melattur, II/154, Melattur
2	2	Santhakumari	Chemmaniyode, VI/325, Melattur
3	3	V.Abdul Rasheed (Temporary)	Edayattur, II/214A, Melattur
4	4	K.V.Yousuf	Velliyancheri, VII/62, Edappatta
5	5	P.K.Narayanan	Pathirikkode, V/455, Edappatta

## District Disaster Management Plan - MALAPPURAM 2015

6	6	Abdul Rahman Haji	Eppikkad, III/97, Edappatta
7	7	P.Ismail	Aliparamba, XI/314A, Aliparamba
8	8	K.Anandan	Thootha, V/418, Aliparamba
9	9	T.K.Ummer	Vazhenkada, VI/436, Aliparamba
10	10	C.P.Saidalavi	Anamangad, II/295, Aliparamba
11	11	K.Sreedharan	Odamala, Aliparamba
12	12	M.Abdulrahman	Pulamanthol Town, I/269, Pulamanthol
13	13	V.K.Muhammedali	Kattuppara, IV/742, Pulamanthol
14	14	P.Sarojini (Temporary)	Chemmalassery, IX/92, Pulamanthol
15	15	M.P.Suresh	Valapuram, VI/228, Pulamanthol
16	16	Rajeesh	Kuruvambalam, XV/494, Pulamanthol
17	17	ARD 17 run by Jayanthi. Authorization cancelled and attached to ARD 18 run by C.Moidunny	Opp. K.C.Movies, VI/824, Perinthalmanna
18	18	C.Moidunny	Opp. K.C.Movies, VI/830, Perinthalmanna
19	19	K.Ramachandran. Authorization suspended and attached to ARD 140 run by P.Gopinathan	Near Bus Sop, Ponniakurissi, IX/451, Perinthalmanna
20	20	N.Mariya	Valiyangadi, Ootty Road, II/313, Perinthalmanna
21	21	A.Muneer	Kunnappalli, XII/468, Perinthalmanna
22	22	K.Pramod. Authorization suspended and attached to ARD 29 run by K Venugopal.	Panambi, I/442, Thazhekodde
23	23	P.M.Sureshkumar	Elamkulam Town, IV/278 B, Elamkulam
24	24	V.P.Hamza	Kunnakkavu, III/238A, Elamkulam
25	25	M.P.Santhoshkumar	Cherukara, VI/264 A, Elamkulam
26	26	Secretary, pattikkad Service Co-op Bank.	Kuttippuli, IX/306, Thazhekodde
27	27	V.P.Hamza	Puthur, VII/76, Thazhekodde
28	28	P.Venugopal	Thazhekodde, IV/431, Thazhekodde
29	29	K.Venugopal	Amminikkad, I/98, Thazhekodde
30	30	K.T.Aboobacker Haji	Melattur, IV/458(E), Melattur
31	31	Secretary, pattikkad Service Co-op Bank.	Vettathur, V/291A, Vettathur
32	32	Secretary, pattikkad Service Co-op Bank.	Kappu, VI/429, Vettathur
33	33	Secretary, pattikkad Service Co-op Bank.	Melkulangara, VI/261, Vettathur
34	34	Secretary, pattikkad Service Co-op Bank.	Kara, IX/432 E, Vettathur

## District Disaster Management Plan – MALAPPURAM 2015

35	35	Ummathu expired on 23.6.2010 and attached to ARD 36 run by A.M.Ashraf	Mannarmala, IV/71A, Vettathur
36	36	A.M.Ashraf	Pallikkunnu, I/2074, Vettathur
37	37	Secretary, pattikkad Service Co-op Bank.	Karyavattom, 2/54, Vettathur
38	38	Secretary, pattikkad Service Co-op Bank.	Thekakkad, VI/212 B, Vettathur
39	39	Secretary, pattikkad Service Co-op Bank.	Ambalappadi, Keezhattur
40	40	Secretary, pattikkad Service Co-op Bank.	Pattikkad Railway Gate
41	41	Tahchinganadam Service Co-op Bank	Kondipparamba
42	42	Thachinganadam Service Co-op Bank	Thachinganadam Town, Keezhattur
43	43	Thachinganadam Service Co-op Bank	Nenmini Town, Keezhattur
44	44	K.P.Habeeb Rahman	Balavadi Stop, Eravimangalam
45	45	M.Rukhiya	Ootty Road, 18/1080, Perinthalmanna
46	46	P.N.Moosa	Koottilangadi Town
47	47	C.Vijayakumar	Padinjattummuri, 3/447, Koottilangadi
48	48	K.Abu	Vallikkapatta Town, V/61, 62, Koottilangadi
49	49	N.Moideenkutty	Perinthattiri, VII/219, Koottilangadi
50	50	P.Shahul Hameed	Thanikkal
51	51	Abdul Nazer	West Kodur, IX/107, Kodur
52	52	K.M.Mohammedali	Chemmamkadavu, XI/451, Kodur
53	53	M.Hussain	Pazhamallur
54	54	P.Ummer	Kuruva
55	55	K.Gopinath	Vattalloor, VI/50, Kuruva
56	56	P.K.Rayin haji	Pang, VIII/175/3, Kuruva
57	57	P.K.Ahamed Resigned and attached to ARD 56 run by Rayin Haji	Ambalappadi, Pang
58	58	Mujeeb Rahman	Ramapuram Town, 8/19C Puzhakkattiri
59	59	Vaheed Rahman	Puzhakkattiri Town, X/256 C, Puzhakkattiri
60	60	P.Sundaran.Licensee resigned and attached to ARD 144 run by K.Unnenkutty	Kadungapuram Town
61	61	Sheeja Meempat	Thadathilkundu, Vadakkangara, IV/342, Makkaraparamba



## District Disaster Management Plan – MALAPPURAM 2015

62	62	Sukumaran.K	Makkaraparamba, II/139, Makkaraparamba
63	63	M.Muhammed	Kozhikkottuparamba, Vellila
64	64	Abdul Nazer	Kadannamanna Town, IV/218, Mankada
65	65	Shahida. Authorization suspended and attached to ARD 183 run by Umaimath.	Mankada Schoolpadi, IV/342 C, Mankada
66	66	P.Hussain	Near Police station, Kolathur, 5/106A, Moorkkanad
67	67	P.Salim	Moorkkanad, V/211, Moorkkanad
68	68	C.P.Abdu	Vengad Junction, Vengad P.O, Moorkkanad
69	69	Sarafunnisa	Near K.C.Cine Paradise, VIII/358, Angadippuram
70	70	V.V.James. Authorization suspended and attached to ARD 174 run by P.J.Joichan	Pariyapuram, IX/348, Angadippuram
71	71	Muhammed Ismail	Vailongara, X/664, Angadippuram
72	72	T.Unnenkutty	Thirurkkad Junction, III/450, Angadippuram
73	73	P.P.Abdul Nazer	Near Post Office, Valambur, VI/45, Angadippuram
74	74	Aboobacker Ali	Koottilangadi Junction
75	75	Abdul Jaleel	Chengara Hotel Road, Angadippuram, VIII/1973, Angadippuram
76	76	Soopy	Malappuram Road, Aripa
77	77	K.Mohammedkutty	Verumpilakkal, Kadannamanna
78	78	Abdul Razak	Valiyad, V/328, Kodur
79	79	K.Kumaran Ezhuthachan, Authorization suspended and attached to ARD 82 run by M.Nazer	Panjami School, Perinthalmanna
80	80	N.Sainudheen	Jubilee Junction, Perinthalmanna
81	81	K.Muhammed	Paravakkal, Puzhakkattiri
82	82	Nazer Machingal	Valambur, I/136, Angadippuram
83	83	M.G.Bindu	IX/319F, Moorkkanad
84	84	T.Kunnhalan	Kuruppathal Junction, I/103, Moorkkanad
85	85	Unnikrishnan	Paloor, VIII/137, pulamnathol
86	86	K.Pathummakutty, Authorisation suspended and attached to ARD 12 run by M.Abdulrahman.	Pulamanthol, II/527, Pulamanthol
87	87	P.C.Kamala	Makkaraparamba Jn., II/415C, Makkaraparamba

## District Disaster Management Plan - MALAPPURAM 2015

88	88	Ummukulsu	Koottil, Mankada, II/67, Mankada
89	89	Seenath Banu	Vellila Jn., 611/487, Mankada
90	90	V.Abdul Azeez	IV/236, Kuruva, Pazhamallur
91	91	Moidutty Resigned and attached to ARD 144 run by Unneenkutty	Karinchappadi, IV/236, Kuruva
92	92	C.H.Moidutty	Vadakkemanna, XI/192, Kuruva
93	93	T.Saidalavi haji	Ummathoor, Kodur
94	94	P.Kunhimoyin	Pallippuram Koottilangadi, VI/14, Koottilangadi
95	95	Kunjimohammed	Pang South, XII/5D, Kuruva
96	96	T.Sajitha	Mankada Road, Aripa, I/513, Angadippuram
97	98	Abdul Rahman	Anamangad, II/616, Aliparamba
98	99	Secretary, pattikkad Service Co-op Bank.	Pattikkad Junction, keezhattur
99	100	Secretary, pattikkad Service Co-op Bank.	Mulliakurissi, Keezhattur
100	101	Savad	VI/4511, Puzhakkattiri
101	103	B.P.Ayamu	Kappumukham, II/308, Thazhekode
102	104	Thachinganadam Service Co-op Bank	Mandamkundu, Keezhattur
103	105	Thachinganadam Service Co-op Bank	Oravumpuram, Keezhattur, II/153, Keezhattur
104	106	P.A.Thomas	Palachode, Malaparamba
105	107	P.K.Firoz Babu	Mangattupulam, 10/206, Kodur
106	108	O.Abdul Majeed	Paral, 5/203, Aliparamba
107	109	Abdul Rafeeq	Ramapuram Pallippadi, VIII/289, Puzhakkattiri
108	110	Mohandas	Aliparamba,,
109	111	A.Chandran	Kodur
110	112	P.K.Mohammed	Poovathani, IV/914, Thazhekode
111	114	Secretary, pattikkad Service Co-op Bank.	Vengoor, Melattur
112	117	Mujeeb Rahman	Manalaya, III/198, Aliparamba
113	118	M.Haridas	V/155, Edappatta, Pathirikode
114	120	Ahamedkutty	Cherukulamb, Moorkanad
115	122	Shahul Hameed	Near Panchayath Office, Angadippuram, VIII/968 Angadippuram
116	124	Parameswaran	Olipuzha, I/520, Melattur
117	125	Secretary, pattikkad Service Co-op Bank.	Poonthanam, Keezhattur
118	127	Hazeena	Pang
119	128	M.T.Saidalavi	Near Panchayath Office, V/27,

## District Disaster Management Plan - MALAPPURAM 2015

			Moorkkanad
120	129	Ramakrishnan	Kolathur, II/226B, Moorkkanad, Near Village Office.
121	130	C.T.Hameedali	T.N.Puram, III/385A, Pulamanthol
122	131	V.Haris	Mankada-Koottil Road
123	132	K.Surendran (Authorization suspended and attached to ARD 173 run by M.Devadasan)	Kizhakkekulamb, Vadakkanagara
124	133	Sainaba	Ucharakkadavu, VII/56, Melattur
125	135	P.Mohammed	Edappatta
126	136	P.Hanifa	Highschool Stop, Thirurkkad, IV/504C, Angadippuram
127	137	T.A.Abdul Rasheed	Puliyakkode, Pathirikkode, VI/213, Edappatta
128	138	T.Mohammedkutty	Elamkulam, Palathol
129	139	V.T.Thomas	Near St.Marys College, Puthanangadi, X/144E, Angadippuram
130	140	P.Gopinathan	Cherpulassery Road, Pathaikara, 7/62, Perinthalmanna
131	141	Mohamedkutty	Mattarakkal, Vettathur
132	142	V.K.Raghavan	Pang Chendi
133	143	K.Janardhanan	VI/304-11, Thootha
134	144	Unneenkutty	Schoolpadi, Kadungapuram
135	146	Kunhimohammed	Vazhippara, 13/82 Angadippuram
136	147	P.Moidunni	Kalathilakkara, Kunnappalli
137	148	Mohammed Abdul Jabbar	Chethanamkurissi, I/92, Aliparamba
138	149	C.Ali	Kozhinjil, Koottilangadi
139	150	K.P.Mohammed	Kakkooth
140	151	C.T.Sajitha	Chemmla, VI/100, Pulamanthol
141	152	Mohammed Haji	Alinkoottam, VII/219, Elamkulam
142	153	Goovindan Nair	Puthankulam
143	154	P.Yousaf	Kappuparamba, V/745, Thazhekcode
144	155	M.Sathyan (Authorization cancelled and attached to ARD 174 run by P.J.Joichan)	Thattarakkad, Pariyapuram Road, IX/316, Angadippuram
145	156	Kamaladevi	Mattaya Temple, Palathol, IV/343
146	157	K.P.Abdul Razak	Puthur, Arakkupapramba
147	158	Enathi	Pulinkavu, VI/482, Elamkulam
148	159	Abdul Hameed	Manathumangalam, XXIII/X/71(3), Perinthalmanna
149	160	Hawwa Umma	Muthukurissi, VI/49, Elamkulam (Temporary)
150	161	A.Gopalan	Oradampalam, IV/3, Angadippuram
151	162	Beevikutty, Authorization	Bidathi, VII/204

## District Disaster Management Plan – MALAPPURAM 2015

		suspended and attached to ARD 9 run by T.K.Ummer	
152	163	Balakrishnan	Aliparamba, X/151 A, Podekad, Kambram
153	164	Mohammedkutty	Maruthala, Thazhekod, III/295
154	165	P.K.Hydros	Pothumkundu Road, Vellila, II/204, Mankada
155	166	K.P.Moideenkutty	Thachoth, IX/240, Mankada
156	167	K.T.Sulaiman	Ambalappadi, Kolathur, IV/133, 134- Moorkanad
157	168	K.Mohamedali, Authorization cancelled and attached to ARD 15 run by M.P.Suresh	Punnakkad, XI/95A, Moorkanad
158	169	Mohamed Basheer	Kalathinakkara, XII/88, Perinthalmanna
159	170	Abdul Azeez, Authorization suspended and attached to ARD 144 run by K.Unneenkutty	Palakapparamba, III/162, Puzhakkattiri
160	171	P.Musthafa, Authorization cancelled and attached to ARD 141 run by Mohammedkutty	Muthukkumpuram, VIII/428, 429, Thazhekod
161	172	P.K.Hassain	Varikkod, VIII/317, Kodur
162	173	M.Devadasn	Kachinikkad, Makkaraparamba, VII/152
163	174	P.J.Joichan	Pariyapuram, XII/443, Angadippuram
164	175	Secretary, pattikkad Service Co-op Bank.	Mannarmala, II/28, Vettathur
165	176	Secretary, pattikkad Service Co-op Bank.	Parambur, VI/13, Keezharttur
166	177	M.K.Ashrafkhan	Manalikuzhi Town Hall
167	178	M.K.Ramesan	Near Railway Gate, Eranthode
168	179	Mammootty	North Paloor, V/318, Pulamanthol
169	181	Tahchinganadam Service Co- op Bank	Chemmanthatta, IV/606, Keezhattur
170	182	Tahchinganadam Service Co- op Bank	Alikkapparamba,
171	183	Umaimath	Pulikkalparamba, X/711 mankada
172	184	Saleena.K	VI/153A , Alpattakulmba, Kodour
<b>Ponnani</b>			
1	13-Jan	V.Kunhunni	Chiyyanur
2	Feb-44	U.Abdurahiman	Srayikkadavu
3	3	Naushad	Near MIHSS
4	Apr-60	P.V.Rajeev Kumar.	Thandalam
5	5	K.S Raju Das	Ayyottichira

## District Disaster Management Plan - MALAPPURAM 2015

6	6	V. Rajesh	Kakkidippuram
7	7/123	K.Balakrishnan	Manthadam
8	8	V. Radhakrishnan.	Kokkur
9	9	T.P.Subadra	Othalur
10	10	K.T.Shivashankaren	Thekkumury
11	11	T.K.Murali	Mookuthala
12	12/106	M.Vijayan	Nannamukku
13	13	V. Kunjunni	Mookuthala
14	14	M.V. Narayanan Vaidhyar	Athalur
15	15/109	Bavani Viswanath.	Thrikkanapuram
16	16	A.P.Nalini.	Kandanakam
17	17/109	Bavani Viswanath.	Mangattoor
18	18/113	P.Muhammed	Maravenchery
19	20/57	C.T. Abdul Kareem	Puzhampram
20	21	T.P. Abdul Latheef	Chamravattom Jn.
21	22	C. Aramughan	Kottathra
22	23/54	U.muhammedkutty	Kuttikkad
23	24/32	K.V. Sreedaren	Kadavanad
24	25	T.R.Chandrasekaran	Puthuponnani
25	26	M. Kochumohammed	Thekkeppuram
26	27/25	T.R.Chandrasekaran	Marakkadavu
27	28	T.V.Abdurahiman	Thekkeppuram
28	29/49	K.V.Mohammed Kutty	Kodathipadi
29	30	K. Mohammed Kutty	Angadi palam
30	31	P.B.Rajesh	NearThrikkavu Temple
31	32	K.V. Sreedaren	Kollanpadi
32	33	A.P.Shivasankaran	Avundithara
33	34	P.Dileep Kumar	Pazhanji
34	35/53	M.Asokan	Panampadu
35	36	K. Kadheeja	Marenchery
36	37	Kabeer.	Vadamukku
37	38/88	B.M. Ummer	Pazhanji
38	39	A.K.Bhaskaran.	Veliyancode Kinar
39	40	C.Kunhimol	S.I Padi, Thavalakkulam
40	41/44	U.Abdurahiman	Puthiruthy
41	42/44	U.Abdurahiman	Ayiroor
42	43/88	B.M. Ummer	Ayiroor
43	44	U. Abdurahiman	Perumpadappu Para
44	45/44	U.Abdurahiman	Cheravallur
45	46	P. Majeed	Perumudissery
46	47	V. Kuttan Nair	Eramangalam
47	49	K. V. Mohammed Kutty	Kodathipadi
48	50	T.V. Naseer	Chana Road

## District Disaster Management Plan - MALAPPURAM 2015

49	51	Dileep das.	Thrikkavu
50	52	K. Balan Nair	Chanthapadi
51	53	Ashokan	Thavalakkunnu
52	54	U.muhammedkutty	Puthuponnani
53	55	Susheela.	Kollanpadi
54	56	K. U. Vinod	Biyyam
55	57	C.T. Abdul Kareem	Eswaramangalam
56	58	T. K. Murali	Nariparampu
57	59	P.P Dayandan	Thavanur Angadi
58	60	P.V.Rajeev Kumar.	Ayamkalam
59	61	K. Vijayalakshmi	Kandanakam
60	62	Saseendren	Mudur, Palapra
61	63	Gopalakrishnan	Vattamkulam
62	64	T. Ramesh	Chekanur Road
63	65	K.T.Vishalam	Chekanur
64	66	I. Mohanan	Kaladi Thara
65	67	C.P.Hydrose.	Pottur
66	68	P.Abida	Naduvattam
67	69	M. Reeja Haridas.	Kuttippala
68	70/95	U.P. Prasanna.	Manur Angadi
69	71	I.Shankara Narayanan.	Pookarathara
70	72	M.K. Reeja.	
71	73	T.Shankara Narayanan.	Edappal Angadi
72	74	M.T.Rejin Das	Edappal Angadi
73	75	M.P.Prakash	Thuyyam
74	76	C. Ramla	Polppakkara
75	77	M.K.Santhosh Kumar	Ayilakkadu
76	78	C. Aboobaker	Perumparampa
77	79	K.Mohammed	Pavittapuram
78	80	M. Kunjimol	Mookuthala
79	81/119	O.M. Bharathan	Kallurma
80	83	P. V. Manoj Kumar	Perumpadappu
81	84	K. Koulath.	Ayiroor
82	85	C. Hamsakutty.	Palapetty
83	86	V. Daneshan.	Eramangalam
84	87	T. Suresh Babu.	Veliancode Angadi
85	88	B.M. Ummer	Pazhanji
86	89/68	P.Abida	Panthavoor
87	90	K. Koya	Marenchery
88	91/127	K.Gopinathan	Kanhiramukku
89	92	A. Praseena	Purangu
90	93	C.P.Abdul Rahiman	Annakkampadu
91	94	P. Vasudevan	Panthavoor

## District Disaster Management Plan - MALAPPURAM 2015

92	95	U.P. Prasanna.	Edappal Chungam
93	96	K.P.Nirmala	Pothanur
94	97/49	K.V.Mohammed Kutty	Avikkulam
95	98	C.K.Krishnan Nair	Kolath, Kolalampa
96	99/34	Dileep Kumar.P	Kundukadavu
97	100	P.K Sadeesan	Nellisery
98	101	P.Ramanada Paniker.	Vellanchery
99	102	M. Mohammed Ashraf.	Anappadi
100	103	P. Mohammadali	Parichakam
101	104	V. Saidu.	Near Aliyar Palli, T.B Hospital
102	105	K. Mohammed Shafi	Kadakassery
103	106	M. Vijayan	Ayinichode
104	107	P.P.Bavakutty.	Karukathiruthy
105	108/96	K.P.Nirmala	Pothanur
106	109	Bavani Vishwanad.	Kaladi
107	110	P. Abdul Jaleel.	Nellisery
108	111/79	K.Mohammed	Kokkur
109	112	P.V. Ramakrishnan.	Moovankara
110	113	P. Mohammed	Parappuram
111	114	K.K. Naseema	Koorada
112	115	K. Santhakumari	Thalamunda
113	116/53	M.Asokan	Pathayi Centre
114	117	T.Premadasen	Veliancode
115	118	Asaf Ali	Nakkola
116	119	O.M. Bharathan	Pidavannur
117	120	K.Jayabarathan	Mudur
118	121	P.Radakrishnan	Kothamukku
119	122	K.P Yahu	Athalur
120	123	K.Balakrishnan	Chiyyanur
121	124/56	K.U.Vinod	Puzhampram
122	125	C.P.Moosa	Near Police Station
123	126	P.Mohanan.	Thattanpadi
124	127	K.Gopinathan	Karimkallathani
125	128	Usman	Kanhirakutty
126	129	T.V.Abdurahiman	Thekkeppuram
127	130/57	C.T. Abdul Kareem	Kumpara colony
<b>Tirurangady</b>			
1	1	K.Mohanan	Kadalundi Nagaram
2	2	Mohammed Shafi.K.P.	Anangadi
3	6-Mar	V.P.Kunhimohammed	Keezhayill
4	4	K.Kammu	Anayarangadi
5	5	P.Vijayan	Mundiyankavuparambu
6	6	V.P.Kunhahammad	Athanikkal

## District Disaster Management Plan - MALAPPURAM 2015

7	1-Jul	K.Mohanan	Ariyallur, Usha Nursery
8	8	K.K.Kunhava	Vallikkunnu Jun.
9	Sep-63	K.Mohandas	Near Vallikkunnu R.S
10	10/101	P.Balakrishnan	Karumarakkadu
11	11	K.Premavalli	Near Mvhss, Ariyallur
12	12	P.Asma	Kodakkadu
13	13	V.K.Koyakutty	Kodakkadu
14	14	K.Rajan	Chettippadi
15	15	A.M.K.Najeeb	Chettippadi
16	16	K.C.Mohammed Ashraf	Alungal Beach
17	17/16	K.C.Mohammed Ashraf	Alungal Beach
18	18	K.Sivadasan	Ayyappankavu, Kodappali
19	19	K.Radhakrishnan	Anchappura
20	20	K.Jayakrishnan	Pgdi Beach Road
21	22	K.T.Babu Raj	Nambulam Junction
22	24	P.Muhammed Koya	Puthanpeedika
23	25	Bharath Bhooshan	Kurikkal Road
24	26	T.Devaki	Chiramangalam
25	27	A.Hamzakutty	Opposite Court Pgdi
26	28	Varijakshan.C.V.	Ullanam Thayyilappadi
27	29	Sumathi.P	Thayyilappadi-Ullanam Jn.
28	30	P.V.P.Khadeeja	Palathingal
29	31/30	P.V.P.Khadeeja	Palathingal
30	32	P.Abdul Kareem	Pallippadi
31	33	A.Mohankumar	Panharangadi
32	34	K.Safiya	Kariparambu
33	35	K.M.Rekha	Kodinhi Roadchemmad
34	36	P.Abdul Nizar	Nr.Chemmad M.S
35	37	A.Muralikumar	Mamburam
36	38/39	M.Sreenivasan	East Bazartirurangadi
37	39	M.Sreenivasan	Trurangadi Town
38	40	A.Unnikrishnan	Thazhechena
39	41	K.Susanth	Kakkad
40	42	N.Pathummu	Venniyur
41	43	K.M.Abdurahimankutty	Karimbil
42	44	C.Sivadasan	Chullippara
43	45	C.K.Khadeeja	Venniyur Angadi
44	46	V.Usman	Velliampuram
45	47	P.P.Hussain	Kodinhi Panakathazham
46	48/40	A.Unnikrishnan	Nr.Co-Op Bank Kodinhi
47	49	P.Mohammed Alias Bava	Kodinhi Kottath
48	50	P.Kasmi	Cherupara
49	51	V.P.Khader	Cherumukku



## District Disaster Management Plan - MALAPPURAM 2015

50	52	T.Kunhachumma	Kundoor
51	53	T.Pokker	Theyyala
52	54	K.T.Musthafa	Palakkal
53	55	U.Balakrishnan	Kunnathuparambu
54	56	P.P.Beerayinkutty	Kaliyattamukku
55	57	O.P.Abdul salam	Chenakkal
56	58	Sabira.V	Parakkadavu
57	59	K.Abdul salm	Kunnathuparambu
58	60	E.Kunhimariyam	Velimukku - Alungal
59	61	K.T.Abdul Azeez	Padikkottupadi
60	62/61	K.T.Abdul Azeez	Thazhechelari
61	63	K.Mohandas	Cheranur
62	64	G.Jayasree	Mamburm, Vettathupeedika
63	65	Shyni.O	Kolappuram South
64	66	T.Sarojini	Kolappuram North
65	67	Mohammed Iqbal	V.K.Padi
66	68	K.Liyakath Ali	Irumbuchola
67	69	P.Balakrishnan	Pukayur
68	70	K.Pathummakutty	Koduvayur
69	71	K.P.Ahammed	Koduvayur
70	72/69	P.Balakrishnan Nair	Kunnumpuram, Valiyapeedika
71	73/76	Muhammed Abdurahiman	Valiyapeedika
72	74	P.V.Thulaseedas	Chendapuraya
73	75/71	K.P.Ahammed	Chengani
74	76	K.P.Mohammed Abdurahman	Thottasseryara
75	77/74	P.V.Thulaseedas	Puthiyathpuraya
76	78	B.Shakkirabi	Melechelari
77	79/78	B.Shakkirabi	Alungal
78	80	K.Haridasan	Areepara
79	81	P.K.Ramachandran Nair	Kadakkattupara
80	82	V.Narayanankutty	Chenakkalangadi
81	83	K.Manoharan	Panambra
82	84	N.Selvaraj	C.University
83	85	P.Narayanan Nair	Devathiyal
84	86	N.Kesavan	Parambil Peedika
85	87	K.T.Kunhimmu	Varappara
86	88	P.Mohammed	Kalladamadu
87	89	K.Moideenkutty	Irumbankudukku
88	90	P.Veeran	Ungungal
89	91	E.Mukthar	Illathumadu
90	92	M.Abdul Majeed	Kollamchina
91	93	V.V.Shyni	Koomanna
92	94/86	N.Kesavan	Chathrathodi

## District Disaster Management Plan – MALAPPURAM 2015

93	95/136	A.Muhammed	Kumminiparambu
94	96/114	T.Unnikrishnan	Pallikkal Bazar
95	97	V.Haseena	Karippur
96	98	P.P.Alavi	Puthurpallikkal
97	99	K.T.Basheer	Koonulmadu
98	100	K.P.Amina	Puliyamparambu
99	101	P.Balakrishnan	Alparambu
100	102	V.P.Abdulrahiman	C.University, Chenakkal
101	103	V.Anilkumar	Tharayittal
102	104	Abdulkareem	Pallikkal Bazar
103	105/90	P.Veeran	Palappetty
104	106	K.Abdul Rahman	Kozhippuram
105	107	K.Subaida	Kakkanchery
106	108	N.P.Abdul kalam	Parayil
107	109	M.Abdul Hameed	Idimuzhikkal
108	110	A.Kunhimohammed Shafi Quaresi	Idimuzhikkal
109	111	C.Jafer	Panayappuram
110	112/116	P.Vijayanandavalli	Kolakkattuchali
111	113	K.M.Aboobakker	Poyilthodi
112	114	T.Unnikrishnan	Pullipparambu
113	115/116	P.Vijayanandavalli	Kolakkattuchali
114	116	P.Vijayanandavalli	Kolakkattuchali
115	117	P.Chekku	Pallicheramadu
116	118	A.C.Abdul Rasheed	Kacherippadi
117	119/118	A.C.Abdul Rasheed	Chaliyidavazhi
118	120	K.Ummer	Vengara Town
119	121	M.Shahul Hameed	Vengara Town
120	122	K.Abdul Latheef	Vengara Town
121	123/117	P.Chekku	Puthiyangadi
122	124/117	P.Chekku	Muthalamadu
123	125	C.K.Kunhi Muhammed	Cherur, Adivaram
124	126	T.T.Khadeeja	Cherur
125	127	T.Aramughan	Achanambalam
126	128	K.Khadeeja	Padapparambu
127	129	P.Moidu	Edakkaparmbu
128	130	P.P.Ahammed Safarulla	Pakkadappuraya
129	131	V.Balakrishnan	Kuttur North
130	132	P.P.Abdul Nazer	Balikkadu
131	133	T.P.Ummu Salma	Kilinakkode
132	134	P.Alavikutty	Kannattippadi
133	135/137	P.Mariyumma	Kuttalur
134	136	A.Muhammed	Kuttalur

## District Disaster Management Plan - MALAPPURAM 2015

135	137	P.Mariyumma	Thangalpadi, Oorakam
136	138	P.Mushthafa	Oorakam Panchayath (Near)
137	139	V.P.Ibrahim	Poolappees
138	140	P.P.Subatha	Karathode
139	141	C.T.Dirar	Tharayittal
140	142	P.P.Moideen	Iringallur
141	143	A.P.Mohammed kutty	Palani
142	144	T.Thithachutty	Kuzhippuram
143	145	Pathumma.T	Parappur Town
144	146/145	T.Pathumma	Sooppi Bazar
145	147	T.T.Kunhahammed	Thekkekulambu
146	148/147	T.T.Kunhahammed	Cholakkundu
147	149	V.Kunhimohammed	Atteeri
148	150	P.Abdul Azeez	Puthur
149	151	T.T.Kunhimoideen	Kolathuparambu
150	152	T.T.Abdu	Cherukunnu
151	153	K.Koyakutty	Othukkungal
152	154	P.Pathumma	Pottikkallu
153	155	V.Mohammed Farook	Kuruniyan Paramb
154	156	V.Mohammed	Mattathur
155	157	E.Majeed	Thodukuthuparambu
156	158	T.Nafeesu	Edarikkode
157	159/160	K.K.Ramla	Edarikkode
158	160	K.K.Ramla	Ambalavattom
159	161/162	C.Abdurahman	Swagathamadu
160	162	C.Abdurahman	Cherussola
161	163/165	T.Mohammedali	Puthuparambu
162	164	P.Basheer	Puthuparambu
163	165	T.Mohammedali	Puthuparambu
164	166	P.Avulankutty	Kozhichena
165	167	P.K.Saseendran	Pookkiparambu
166	168	M.C.Kunhachutty	Kodakkallu
167	169	K.V.Abdurahman	Arakkal
168	170	P.Kadeeja	Arakkal
169	171	M.V.Kunhimoideen	Kundanchina
170	172	C.Velayudhan	Hiros Nagar
171	173	N.Mohandas	Neerolpalam
172	174	P.Velayudhan	Thalappara
173	175	P.P.Babu	Mannilpilakkal
174	176	M.Ariffa	Padinjattinpai
175	177	Yesodha	Venkulam
<b>Nilambur</b>			
1	1	N.P.Shaji	Panankayam
2	2	K Alavikkutty	Pathiriyal

## District Disaster Management Plan - MALAPPURAM 2015

3	3	N.Abdul Majeed	Elakkallu
4	4	K.Shoukath	Manjakkode
5	5	O .Saleena	Thuvvur
6	6	M.K. Hassain	Wandoor
7	7/173	V.Sreenivasan	Thachangode
8	8	K. Ishak	Kalikavu
9	9	P Narayanan	Karuvarakund
10	10	T.P.Abdul Rasak	Vaniyambalam
11	11	M.Nafeesa	Perumkollampara
12	12	E.K.Ayisha	Mukkatta
13	13	M. Iqbal	Chungathara
14	14	P.Vidyadharan	Thrikkaikkuth
15	15/203	T.Aboobacker	Naduvakkad
16	16	Abdul Hameed	Mampad
17	17	K.T.Ayishakkutty	Kalathinkadav
18	18	C.K.Madhavadas	Chanthakkunnu
19	19	K.Prakash	Edakkara
20	20	P.Kunhalavi	Pulliyil
21	21	B.Ayisha	Chathamunda
22	22	Baby Vanaja	Pookkottumpadam
23	23	K Mammu	Pathiriyal
24	24	M.Rafeekkali	Thiruvally
25	25	V Abdul Salam	Kozhipparamb
26	26	K Abdurahiman	Naduvath
27	27	K.J.Joseph	Manimooly
28	28	T.K.Vilasiniamma	Nilambur
29	29	P M Abdulkareem	Poongode
30	30/152	K. Alavikkutty	Porur
31	31	N.Hafsath	Eranhimangad
32	32	Mohammed Iqbal	Pullippadam
33	33	P.Usman	Munda
34	34	T C Chacko	Thelppara
35	35/3	N. Abdul Majeed	Kavalamukkatta
36	36/60	M. Velayudhan	Karad
37	37	V.C. Mohandas	Payippullu
38	38	T Vijayakumr	Kuttiyil
39	39	S.Ashraf	Narivalamunda
40	40	M.Rubeena	Velumbiyampadam
41	41	P.Velu	Palankara
42	42	K.Mohanachadran	Varikkal
43	43	Abdul Asees A P	Vadapuram
44	44	C.H.Abdul Majeed	Narokkavu
45	45	K.Damodaran	Karunechi

## District Disaster Management Plan - MALAPPURAM 2015

46	46/216	Bismil Banu	Punnakkal
47	47	T.Vinayan	Muthukad
48	48	P.Rajan	Chungathara
49	49	A.J.John	Musliyarangadi
50	50	M.Ramachandran	Karakkode
51	51	Abdul Majeed	Kodeeri
52	52	T Abdulla	Adakkakkund
53	53	P.T.Raju	Kambalakkallu
54	54	Emi Mathew	Pathirippadam
55	55	P. Abdurahiman	Kaippini
56	56	M.K.Sukumaran	Ambalappadi
57	57	Abdul Kareem	Near Hss Mothedam
58	58/18	C.K.Madhavadas	Chanthakkunnu
59	59	T Subaida	Arimanal
60	60	M Velayudhan	Vellambram
61	61	K.H.Kabeer	Bhoodanam
62	62	K.Aboo	Kalasagar
63	63	K.Aboobacker	Mailampara
64	64	Thomman Varkey	Edivanna
65	65	P Abdul Hameed	Kallamoola
66	66	T P Gopalakrishnan	Palakkode
67	67	M K Ali	Udirampoyil
68	68/212	V.J. Elsamma	Chalikkal
69	69	M.Aboobacker	Panthalingal
70	70	Mohammed Iqbal	Thottintakkare
71	71	I.Saleem	Erumamunda
72	72	P.Mohammed Ibrahim	Mampoyil
73	73	K.C. Abraham	Mundappotty
74	74	M.Pathumma	Chemmanthitta
75	75	Annamma John	Poovathippoyil
76	76	P A Raheed Kurikkal	Punnappala
77	77	K Abdurahiman	Nr. Govt. Hospital Wandoor
78	78	C.Mohammed	Chempankolly
79	79	C Alavi	Tharisu
80	80	Bineesh Jose	Modapoika
81	81	K.T Mehaboob	Kattumunda
82	82	P.K.Vasudevan	Kalkkulam
83	83	A.C.Ummer	Pathara
84	84	N Sreedharan	Pedayanthal
85	85	N.Subair	Kulavattam
86	86	P.Thresya	Valanthode
87	87/67	M K Ali	Maliyekkal
88	88	P.Hameed	Elambilakkode

## District Disaster Management Plan - MALAPPURAM 2015

89	89T	Shamsad Beegum	Panthra
90	90/157	M Abdul Nazer	Amarambalam
91	91	K.Abdurahiman	Uppada
92	92	K.Sainudheen	Palemad
93	93	P.Hamsa	Marutha
94	94	T A Sunny	Edakkara
95	95	K.Abdul Saleem	Moothedam
96	96	C.Sivasankaradas	Karappuram
97	97	T.Thomas	Manimooly
98	98	Hamza	Kettungal
99	99	Jacob Varghese	Kurumbilangode
100	100	K.F.George	Pulimunda
101	101	V.K.Sumitha	Chungathara
102	102/61	K.H.Kabeer	Pothukallu
103	103	P.C.Chandran	Konnamanna
104	104	C.K.Biyyutty	Pallikkuthu
105	105	M.Suseela	Veettikkuthu
106	106	C.P.Kirathadasan	Kovilakam Rd, Nilambur
107	107	P.M.Surendran	Nilambur
108	108	K.Beena	Nr Railway Sttn, Nilambur
109	109	P.Siddik	Nallamthanni
110	110	M. Muhammed Faisal	Chanthakkunnu
111	111	Sajna	Mannuppadam
112	112	P.Sajitha	Akampadam
113	113	Abdul Vahab	Mampad
114	114	P.Mohammed	Pulikkalodi
115	115	K.Prasanna	Perumkulam
116	116	P.Shafi	Odayikkal
117	117	T P Muraleedharan	Padakalipparambu
118	118	T.P.Usman	Karulai
119	119	M. Ajayakumar	Chulliyode
120	120	N Veerankutty	Amrambalam
121	121/123	O. Achuthan	Kootampara
122	122	Abdul Asees	Pookkottumpadam
123	123	O Achuthan	Anjam Mile
124	124/84	N Sreedharan	Chokkad
125	125	C Mammad	Pullankode
126	126/127	N Muhammed	Mampattumoola
127	127	N Muhammed	Kalikavu
128	128	M. Kunhimammed	Putamanna
129	129	K P Ahammedkutty	Anchachavidi
130	130	P Chandran	Vellayur
131	131/112	P. Sajitha	Muttiyel

## District Disaster Management Plan - MALAPPURAM 2015

132	132	P K Veerendrakumar	Kerala Estate
133	133	A L Joseph	Kuttathi
134	134	P Hamza	Tharisu
135	135	T K Abdul Hameed	Karuvarakund
136	136	P Raveendran	Iringattiri
137	137	P Chandran	Pulvetta
138	138	K. Ramesh	Thuvvur Town
139	139	N .Alavikkutty	Mampuzha
140	140	T. Purushothaman	Neelancheri
141	141	Muhammed Abdurahiman	Ailasseri
142	142	V.T.Johnson	Aranadampadam
143	143	O.M Moly	Nettikkulam
144	144	M Muhammed	Vettikkunnu
145	145	M.V.Thampan	Pokkottumanna
146	146/173	V Sreenivasan	Emangad
147	147	John Mathew	Panampatta
148	148	Shanmughadas	Vellimuttam
149	149	O K Suresh	Pottayil
150	150	T P Ravikumar	Amminikkad
151	151	Sasidharan O K	Kottakkunnu
152	152	K Alavikkutti	Chathangottupuram
153	153	K A Rasak	Panampoyil
154	154	O K Vijayan	Vaniyambalam
155	155/6	M.K. Hassain	Pallikkunnu
156	156/6	M.K. Hassain	Ambalappadi
157	157	M. Abdul Nazar	Kuyyampoyil
158	158	T. Hameed	Shariyil
159	159	Mohammedkutty	Padikkunnu
160	160/11	M.Nafeesa	Thalippadam
161	161	U.Jayapalan	Mummully
162	162	M.Mohammed	Modavanna
163	163	M Govindan	Poongode
164	164	Sathyan	Manjappetty
165	165	Sali Jose	Thottekkad
166	166	M Sivadasan	Mannathippoyila
167	167	P. Mehaboob	Chettiyarammal
168	168	K Sreemathy	Kannath
169	169	M.Abdul Gafoor	Velumbiyampadam
170	170	V.J.Varkey	Varakkulam
171	172	Lilly John	Kawkkad
172	173	V Sreenivasan	Vaniyambalam
173	174	V. Aneesh	Vadakkumpadam
174	175	N Raveendran	Pookkottumpadam

## District Disaster Management Plan – MALAPPURAM 2015

175	176	K .Kunhimohammed	Kolakkattiri
176	177	K. P . Mukundan	Panchayathpadi Thiruvaly
177	178	T.Prabha	Birla Depot
178	179	Jomon Abraham	Panchayathpadi Chungathara
179	180	K P Sukumaran	Chettippadam
180	181	P.V,Abdulazeez	Thannikkadavu
181	182	P.Rajani	Pottalungal
182	183	P.O.Abraham	Kodalippoyil
183	184	P.G.Suresh	Kavalamkode
184	185	K.Mujeeb Rahman	Thazhe Mamankara
185	186	E.K.Ayisha	Vallappuzha
186	187/86	Thresya	Akampadam
187	188	K.P. Sreenivaasan	Valiyatta
188	189	V Abdul Majeed	Thodikappulam
189	190	K Unnikrishnan	Enadi
190	191	P Prabhakaran	Amappoyil
191	192	K. Abdul Nasar	Akkarappuram
192	193	K Abdul Gafoor	Pevunthara
193	194	P. Thanku	Chakkalakkuth
194	195/123	O Achuthan	Puthiyakkode
195	196/34	T C Chacko	Pattakarimbu
196	197	C.Shini	Katadi
197	198	K. Muhammed	Valoringal
198	199	K. Abdul Majeed	Eramangalam
199	200T	Jasmine (Temporary)	Madampath
200	201	Beena James	Illikkad
201	202	P.L.Bose	Sankaramkulam
202	203	T.Aboobacker	Meppadam
203	204	Jagadamma	Chalikkapotti
204	205	K.Mohammed	Kurunkulam
205	206	T.P.Siddik	Kinatingal
206	207/161	U.Jayapalan	Karimpuzha
207	208	Kadeeja Umma	Marakkulamkunnu
208	209	N Asokan	Chazhiyode
209	210	V.K.Sumitha	Andikkunnu
210	211	P.C. Pavithran	Pallipparambu
211	212	V.J.Elsamma	Thamburattikkallu
212	213	P. T. Muraleedharan	Thalappolipparambu
213	214	P.Shanimol	Ramamkuth
214	215	Cheriyam.T.John	Udiramkulam
215	216	Bismil Banu	Palathingal
216	217	Aboobacker P	Uppada
217	218	Manjumol Pc	Mele Munderi



## District Disaster Management Plan - MALAPPURAM 2015

218	219	V Kadeeja	Maruthamkode
219	220	Naseera Beegum	Karutheni
220	221	Sajla C T	Puthanezhi
221	222	Sali Thomas	Kakkara
<b>Tirur</b>			
1	1	PV Yaserarafath	purathoor
2	2	TCRB	purathoor
3	3	PV Abdul Kareem	purathoor
4	4	KP Aboobacker	purathoor
5	5	TCRB	kootai
6	6	CP Hamsa	Athipatta
7	7	EP Kuhava	kootai
8	8	Abdul Sameer	theendapadi
9	9	V Musthafa	thanaloor
10	10	M Saidalikutty	karthala
11	11	Hamza	chengootoor
12	12	Suhara beegum	pariyapuram
13	13	Abdul majeed	kuttikalathane
14	14	O.Beeran	vendalloor
15	15	TCRB	kaimalashery
16	16	TCRB	tanur
17	17	KK Makkunni	karipanapeedika
18	18	KV Sharafudheen	kaloor
19	144/19	PV Fathima	paravanna
20	20	EP Kader kutty	annashery
21	21	P Kunhimohamed	valkkathoor
22	22		
23	144/23	PV Fathima	paravanna
24	24	sulaikha	karekkade
25	25	C Mohamed kutty	chaliya kudam
26	26	K.Ramakrishnan	pakaranellur
27	27	K Mohamed kutty	kazhinigila padi
28	28	VP Saidali kutty	mangalam
29	34/29	TCRB	pachatteri
30	30	TCRB	vettom
31	31	TCRB	vettom
32	32	Abdul Sameer	vakkad
33	33	M Praseetha	kunnumpuram
34	34	TCRB	randatane
35	35	TCRB	tanur
36	36	YP Savad	tanur
37	37	TKN Shajahan	edakkadapuram
38	38	y.p savad	tanur

## District Disaster Management Plan - MALAPPURAM 2015

39	39	KP Ayoob	puthiya kadappuram
40	40	KVO Abdul salam	korangath
41	41	VPO Abdul Jaleel	panagatoor
42	42	koyamon	cherakkal
43	43	pp suhaib	pandaracadappuram
44	44	CP Faisal	tanur twon
45	45	CS Shibu	cherakkal
46	46	TP Girija	tanur junction
47	47	M sidheeq	tanur
48	48	shibu	mukkola
49	49	m presita	moorya
50	50	A Manoj	ezhoor
51	51	K Rajagopal	thalakadathur
52	52	p.k Abdul jaleel	parakkizil
53	53	PT Mohamedkutty	parapputhadam
54	54	K Kunchikammad	iringavoor
55	55	N.C Kunhimoodeen	vaniyannur
56	56	Moideenkutty	thalakadathur
57	57	TCRB	iringavoor
58	58	PP Aliakbar	ovengal
59	59	MK Kunhimoideen	kurunkadu
60	60	Surendranathan	pakara
61	61	A Madhvan Nair	Moochikkal
62	62	Mohamed A	thanaloor
63	63	Manoharan	ayyappankavu
64	64	P Musthafa	pathampad
65	65	t.p girija	putantheru
66	66	TCRB	puttan theru
67	67	C.P.Suhara	pathampad
68	68	U Moideen	kundugal
69	69	K Sidheeqe	pancharamoola
70	70	P kunhalu	puramannur
71	71	U Hydrosekutty	koorade
72	72	U Hydrosekutty	thalakkadathoor
73	73	P.Abdul salam	parapparappuram
74	74	TCRB	ozhur
75	75	TCRB	kathirkulangara
76	76	NC Kunhimoideen	karingappara
77	77	U Abdul Gafoor	ellathupadi
78	78	PC Ishaque	mazhichera
79	79	PC Abdulrahman	valabanara
80	80	M Abdul rasheed	paramel
81	81	N Thajudheen	parakkal

## District Disaster Management Plan - MALAPPURAM 2015

82	82	Mohamed shafi	thuvakkade
83	83	K Hamza	valabanara
84	84	KP Abdurahiman	parammal angadi
85	85	Janeesh	thuvakkade
86	86	MP Hamzakutty	kanmanam
87	87	A.Mohamad Kutty	chenakal
88	88	N Ramachandran	kalpakanchery
89	89	O Basheer	kalligal
90	90	A Mohamed kutty	p.t bazar
91	91	TCRB	kalpakanchery
92	92	P Hamza	pottengal pade
93	93	TFCCMS	manbara
94	94	k.Abdulkareem	kurukathane
95	95	P Ayisha	vaylathyoor
96	96	vp mohammedali	aripeediyengal
97	97	C Saidaliakber	mundiyanthara
98	98	Mohamed shabeer	kuttippala
99	99	TCRB	moochekal
100	100	C Mohamedkutty	kozhichera
101	101	mohammed shabeer	ponmundam
102	102	PK Abdul Jaleel	vaylatheyoor
103	103	P Mohamed@	palacheramade
104	104	VP Mohamedali	ittilakkal
105	105		
106	106	CK Mubarak	chettiyankinar
107	107	TCRB	kavuppura
108	108	TCRB	pulparamb
109	109	Saivath	areekkad
110	110	Ummerikutty	kattaichira
111	111	usman	vallikagiram
112	112	Abdul salam	paraparappuram
113	113	TK Hussain	kodakkal
114	114	C Velayudhan	valiyaparapuram
115	115	MM Kader	edayoor
116	116	K Nafeesa	choondikkal
117	117	V.Satheesh Babu	putheya kadappuram
118	118	P Abdurahiman	Vellachal
119	119	K Hamza	puthuppaly
120	120	K Rmakrishnan	oorothupalliyal
121	5/121	haneefa	vadikkal
122	122	PV Abdul Latheef	kattilangadi
123	123	V.Musthafa	Moolakkal
124	124	Alimon	kainikara

## District Disaster Management Plan – MALAPPURAM 2015

125	125	K Kunhami	mannarakkal
126	126	Muraleedharan	Valanchery
127	127	K T Kunhimuhammad	kammukutty kulam
128	128	N Shabeer	thottilangadi
129	129	KM Suneera	pynkanoor
130	130	KC Ali	
131	131	PP Suhaib	ottumpuram
132	132	T Gafoor	olappeedika
133	133	TP Pathumma	thavalanchina
134	134	P Kunhifathima	pandikasala
135	135	sp koyamon	cheerankadappuram
136	136	p v abdul latheef	vattathani thanaloor
137	137	TCRB	unniyal
138	138	M Moideenkutyy	moodal
139	139	P Abdul salam	kurukool
140	140	Ramachandran	melpathoorl
141	141	aboobakar	vayallepadam
142	142	P.ABDUL NASAR	chelloor
143	143	Scattered	
144	144	PV Fathima	ashanpade
145	145	P.Mammed	kakkanchera
146	146	M Ayisha	chappangade
147	147	PT Asharaf	kavathekulam
148	148	P Baburajan	thalakkap
149	149	KM Sidheeque	mannazhy
150	150	P Shihabudheen	muttilpalam
151	151	K Mohandas	chappangade
152	152	P Abdul naser	kuttiipuram
153	153	K Abdul Rahiman	kulakkad
154	154	P Aboobacker	perassannur
155	155	VT Chandran	naduvattom
156	156	MV Moidutty	pazhoor
157	157	CPH Gurikkal	chellor
158	158	M Sivadasan	naduvattam
159	159	K.T.Kunhimuhamed	kuttiipuram
160	160	K Vijayan	pandekashala
161	161	CP Mohamedrafi	randatane
162	162	T.Abdual Azeez	kallarmangalam
163	163	MP Suresh	marunnumchera
164	164	Alavikutty	yarathegal
165	165	Shamsudeen	karekkade
166	166	CH Mohamed yousef	randathani
167	167	T Velayudhan	kallarmangalam

## District Disaster Management Plan - MALAPPURAM 2015

168	168	C Moosa	kadambuza
169	169	sulaikha	karekkade
170	170	K Vasantha kumari	ellathapadi
171	171	TP Yahutty	edayoor
172	172	K Vasudevan	vadakupuram
173	173	PV Ramadas	pookttiri
174	174	Kunhimohamood	vaikkathoor
175	175	V Nishakumari	valangery
176	176	KT Kunhimohamed	moochekal
177	177	KR Shobana	mukilepedika
178	178	M Abdu	thozhuvanoor
179	179	Yousef	valangery
180	180	Nisha Kumari	valangery
181	181	NM Musthafa	thozuvanoor
182	182	P Mohamed kutty	vettichera chungam
183	183	NK Koyamutty	koodashery
184	184	P Kadeeja	karippol
185	185	K Sudheer	athavanade
186	186	Karukaran nair	athavanadepara
187	187	KT Sasikala	kazhipura
188	188	KP Pavitharan	athavnade
189	189	KP Suresh	putanatane
190	190	P Kadiama kutty	kurumbathoor
191	191	P Kunhalu	koumudi
192	192	P Ibrahim	valiyakunnu
193	193	M.Moosa	mangeri
194	194	MV Unnikrishnan	mechelparambe
195	195	NK Sheeja	irimbliam
196	196	P Ibrahim	valiya kunnu
197	197	M Alikutty	villur
198	198	MT Abdulla	indianoor
199	199	CK Hamza	kavathekulam
200	200	C.K Hamza	nayadepara
201	201	KV Jaffer	kottakkal
202	202	CM Haneefa	kottakkal
203	203	Mohamed younes	kottakkal
204	204	TCRB	meenadatheyoor
205	205	P Sivadasan	kottakal
206	206	TCRB	panbazar
207	207	TCRB	pookayel
208	208	TCRB	trikkandiyoor
209	209	TCRB	muthur
210	210	PT Asharaf	kottoor

## District Disaster Management Plan – MALAPPURAM 2015

211	211	PP Mohamed kutty	payyangadi
212	212	TCRB	annara
213	213	TCRB	vishuppadam
214	214	TCRB	thazheppalam
215	215	TCRB	panbazar
216	216	TCRB	blockroad
217	217	TCRB	kottai
218	218	TCRB	naduvillangadi
219	219	TCRB	chembra
220	220	P Shabeeba	alathyoor
221	221	KP Aboobacker	perunthallor
222	222	Moideenkutty.c	anappade
223	223	.P .Saidalavi	chamravattom
224	224	A Yousef	parangimoochikal
225	225	IP Saidalavi	alathyoor
226	226	N Raheena	Pollassary
227	227	TCRB	alligal
228	228	P V Haseena	beeranchera
229	229	Abdurahiman kutty	annappade
230	230	TCRB	chamravattom
231	231	P.Rajan	karathoor
232	232	KP Mohamedali	thirunnavaya kadave
233	233	PV Bushra	vairangode
234	234	Cv Kadeeja	edakkulam
235	235	KM Abdulkader	patternadakkave
236	236	Abdul hameed	cherulal
237	237	KP Beerankutty	kunndilangady
238	238	TK Mohamedkutty	patternadakkave
239	239	T Kunhalan kutty	edakulam
240	240	Suhara beegum	arekanchera
241	241	KK Ali	cherelal
242	242	CP Ummer	b.p angadi
243	243	A.Moidu	kottakkal kuttipuram
244	244	K Sabareenad	venganoor
245	245	kader kutty	perumthirutty
246	246	TCRB	bp angadi
247	247	P Rajan	thekamkuttor
248	248	TCRB	magatteri
249	249	Abdul khader	elikattepara
250	250	K Salim	chennara
251	251	Saidalavi	kavangeri
252	252	Aboobakar	edakkannad
253	253	K Makku	Edakkanad

## District Disaster Management Plan – MALAPPURAM 2015

254	254	M Abdul majeed	kavilakkad
255	255	saidalikutty	chennara
256	256	tcrb	padiyarekara
257	257	K Abdul Razak	edayoor north
258	258	Scattered	
259	259	K Jayaprakash	thalakkadathoor
260	260	shanavas	block road
261	261	sidique	tanur post office
262	262	CP Mohamed Shareef	pookaitha
263	263	Nishadath	nerala
264	264	V Sathees bau	pattaruparambu
265	265	PM Shamsudheen	thaneyappn kunne
266	266	PP.Pathumma	vattaparamb
267	267	Mumthas	block pady tanur
268	268	VP Sulaikha	padathepedika
269	269	Shali.KT	kottakkal
270	270	Muhsinamol T K	thripangoode
271	271	Safiya.K	niramaratoor

### ANNEXURE 23

#### NGOs

SI No	NGOs Name	Address
1	Society For Psychological Assistance Research And Rehabilitation Service	Opp Khadiyarakam Masjid Malappuram - 673638
2	District Panchayat Suraksha SW Project,	District Panchayat Bhavan Civil Station Malappuram -04833-240253
3	Rajiv Youth Foundation(RYF)	Near GLP school Vyaparapadi Manjeri (PO) 676121
4	ESKKR – Effective Social Work Kind Knowledge for Revolution	Nilambur – 679334 91-4931-255622
5	Effective Social Work Kind Knowledge for Revolution	Nilambur – 679334 91-4931-255622
6	Kolathur Educational Social and Cultural Organisation	MalappuramPO Kolathur Malappuram – 679338, 91-493-303365
7	Markazutharbiyyathil Islamiyya	Athavanad Kuttippuram-679371
8	Ansarul Islam Charitable Trust Kondoty	Kondotty (P.O)- 673638 Malappuram
9	Krishna Education and Cultural Society	Aruyallur, Malappuram – 676312 91-494-2410148
10	Child Line,malappuram kiliyamannil courterce	Tirur road, mylappuram malappuram

## District Disaster Management Plan – MALAPPURAM 2015

11	Rajagiri Out-reach	Near bus stand malappuram
12	Ma'din Academy	Swalath Nagar, Malappuram
13	Vidhyaposhini Grandhalayam	Mannarmala PO, Malappuram - 679325
14	Akshaya It Society	401/D,Mankarathodi Building Perinthalmanna Up Hill-676505
15	Friends of Nature Charitable Society	KP Mangat Calicut Airport (PO) 673647
16	Abdurahman Sahib Charitable Society	Malappuram – 679323, 91-493-3268086
17	Puma Environmental Movement	Farook College A zhinihilam, malappuram – 673632
18	Alfurquan Islamic Cultural Centre	Wondoor Dayapuram, Vaniyambalam-- 679339, (04931)-246347
19	Ananda Bhavan school	Malappuram – 679338, (91)-9496464553
20	Cholmad Youths Cholamad	Airport, Karipur Kondotti Malappuram, Malappuram – 673638 (91)-(483)-2713518
21	Prathyasa Kendram Pooja Manzi	Cherakkara Road, Manjeri, Malappuram – 676121, (91)-(0483 )-2301792
22	Rehabilitation Foundation	Malappuram – 676123, (04935)-2768401
23	Young Challenger Sports Club	Valluvambram, Malappuram – 673651 (91)-8089152717
24	Sarojini Amma Smaraka Mahila Samajam	Manjeri, Malappuram – 676 121
25	Thulyatha Mahila Samajam	Kulamangalam, Valanchery P.O, Malappuram 676 552
26	Cultural Youth Centre	Muthur, Malappuram – 676101, 91-099952 20684
27	Thanveerul Islam Association	Thirurkkad (Po), Angadippuram Malappuraam-679351
28	Huda Islamic Academy Hidayah Nagar	Chemmad, Tirurangadi PO, Malappuram - 676306
29	Majmau Ssaquafathil Islamiyya	Vidyanagar, Nilambur(Po), Malappuram - 679329
30	Masculine Arts And Sports Club Pulliyilangadi	Anakkayam, Munduparamba, Malappuram - 676509
31	Minority Centre Parathakkad	Muthuparamba Po, Kondotty 673638
32	Muslim Educational Association	Ugrapuram, Areacode, Malappuram- 673 639
33	Islamic Mission Trus	Santhapuram, Pattikkad P.O, Malappuram – 679325
34	Sunrise Arts And Sports Cultural Centre	Pandikashala, Kooriyad Po, Malappuram - 676306
35	Markazul Msalih	chappanangadi, kottakkal- 676503
36	Kondotty Islamic Service Trust	The Manager Bukhari College Kondotty P.O Malappuram -673638
37	Cordination Of Islamic Colleges	Markaz Campus, Valanchery Po, Malappuram - 679571



## District Disaster Management Plan – MALAPPURAM 2015

38	Rasheediyya Arabic College Edavannapara	Under Kerala Urudu Prachara Samithi Cheruvayoor - 673645
39	Melmuri Alathur Daras	Alathurpadi, Melmuri, Malappuram -676514
40	ACCCORD	Post Kadungapuram, Puzhakkattiri Malappuram
41	Vellila Pothujana Vayanasala granthalayam Kalasamithi and Sports Club	Vellila P.O., Mankada Via, Malappuram - 679324
42	Jamia Nusrathul Islam	Randathani (PO) Malappuram -676 510
43	Krishnan Nair Smaraka Vayanasala	Anamangad (Post) Malappuram-679357
44	Branch of Centre for Information and Guidance India	Golf Link Road, Chevayur- 673017
45	Jawahar Social Welfare Society	Moozhikkachalil, Malappuram -679332

### ANNEXURE 24

#### MINOR IRRIGATION PROJECTS

Sl. No.	Name of Project	Area (in Hectors under irrigation)	Number of Projects
1	Class I Schemes	7433.78	61
2	Class II Schemes	16136.70	780
3	Lift Irrigation Schemes	8794.03	48
4	Priority Works Under Minor Irrigation	434.60	15
5	XIII FC Award	493.00	7
6	SCP/TSP	483.12	51
7	Jaladhara	1489.32	82
8	IPD Schemes	1031.54	50
9	Renovation of ponds	1321.89	33
10	WGDP	254.85	22
11	EEC assisted schemes	1322.00	52
12	Community Irrigation Scheme	959.39	52
13	MIRPA	448.30	10

#### MAJOR IRRIGATION

Major Irrigation projects in the district	Internally funded projects	Number	Details of objective, duration Annexure
Irrigation Division Malappuram		NIL	
	National level projects	8	Development of Inland water ways for 2.7 km, Anti Sea erosion works funded by 13th FC
	State level projects	5	Construction 2 Nos check Dam, River bank protection and Development of Inland water ways for 0.96 km

**ANNEXURE 25**

**CONTACT DETAILS OF VARIOUS LINE DEPARTMENTS**

<b>District Emergency Contact Numbers</b>	
<b>Agriculture</b>	
<b>Designation</b>	<b>Contact Number</b>
Principal Agriculture Officer	0483-2734916
Joint Director of Agriculture, Malappuram	0483-2734916
Agricultural Income Tax office, Manjeri	0483-2766332
ADA Perumpadappa	0494-2676914
ADA Thavanur	0494-2116560
ADA Tirur	0494-2428461
ADA Valanchery	0494-2638953
ADA Ponmundam	0494-2110280
ADA Parappanangadi	0494-2413315
ADA Vengara	0494-2450415
ADA Malappuram	0483-2735673
ADA Angadippuram	04933-281630
ADA Perinthalmanna	04933-218874
ADA Manjeri	0483-2769166
ADA Wandoor	04931-211870
ADA Kondotty	0483-210310
ADA Nilambur	04931-222714
<b>Animal Husbandry</b>	
Animal Husbandry, Malappuram	0483-2734917
Assitant Director (Diary) Malappuram.	0483-2734944
Asst. Dir. Dairy Development	0483-2734944
<b>Civil Supply</b>	
District Supply Officer, Malappuram	0483-2734912 / 2734813
Dist. Stationery Officer, Malappuram	0483-2738128
Supply Office, Malappuram	04933-227214 / 227216
Supply Office, Manjeri	0483-2734840
Supply Office, Nilambur	0483-2734983
Supply Office, Perinthalmanna	0483-2734939
Supply Office, Ponanni	0483-2766230
Supply Office, Tirur	04931-2220507
Supply Office, Tirurangadi	04933-22327238
<b>Chemical Emergencies</b>	
<b>Company Name</b>	<b>Phone Name</b>
Indian Oil Corporation Limited, Indane Bottling Plant, Chelari	0483-2400262

## District Disaster Management Plan – MALAPPURAM 2015

Indian Oil Corporation Limited , Aviation Fuel Station ,Airport, Karippur	0483-2712599
Hindustan Petroleum Corporation Limited, Aviation Fuel Station, Airport, Karippur	0483-2712294
Bharath Petroleum Corporation Limited ,Aviation Fuel Station, Airport, Karippur	0483-2711800
Reliance Aviation Fuel Station , Airport, Karippur	0483-2711112
Sijmak Oils Limited Kakkancherry	0483-2400189

### Centralized Services

SI No	Designation	Ph.No	Fax	Mobile
1	Indian Army	04712352373	04712353030	
2	Indian Navy	04842872466/ 04842872268		
3	Indian Air Force	04712551361/ 04712551362	04712554908	9446551361
4	CRPF(DIG Control Room)		04712756638	9447972100
5	Indian Coast Guard	04842218121		9447972212
6	Rapid Action Force	04832783397	9447743398	

### Education

District Educational Officer, Tirur.	0494-2732302
Electricity Board	
110KVSub Station ,Munduparamba, Malappuram	9496010570
110KV Sub Station , Kizhissery, Kondotty	0483-2756302
Electrical Circle ,Manjeri	0483-2766870
Deputy Chief Engineer, Manjeri	0483-2799960
Electrical Division ,Manjeri	0483-2766174

### Kseb Crisis Management Group Tirur

Name With Address	Phone No
Sri Raveendranath ,Asst Ex. Engineer,ESD,Kottakkal .	9496010500
Sri RaghuRaman ,Asst. Engineer ,ES, Tanur.	9496010484
Sri Mohanan,Asst. Engineer ,ES, Ponnani.	9496010440
Sri Vijayan,Asst. Engineer ,ES,Vengara	9496010520
Sri Abdul Kalam ,Sub. Engineer ,ES, Tirur(E)	9496010492
Sri Ajayan ,Sub. Engineer ,ES, Kadungathukundu	9496010472
Sri Sujith,Sub. Engineer ,ES, Thirunavaya	9496010459
Sri Abhilash ,Sub. Engineer ,ES, Edayur	9496012081
Sri Moideen Koya ,Sub. Engineer ,ES, Venniyur	9496010554
Sri Jayakumar ,Sub. Engineer, ES, Parappanangadi	9747265891

<b>Electricity Distribution offices Electrical Circle, Manjeri</b>	
<b>Offices</b>	<b>Telephone No</b>
Manjeri (S)	0483-2766170
Manjeri (N)	0483-2766848
Thrikkalangode	0483-2840250
Anakkayam	0483-2848898
Malappuram	0483-2734913
Chattiparambu	0483-2706200
Malappuram(W)	0483-2733350
Valluvambram	0483-2770560
Areacode	0483-2850264
Edavannappara	0483-2727500
Kizhissery	0483-2755080
Keezhuparamba	0483-2853500
Kondotty	0483-2712024
Pulikkal	0483-2793850
Karad	0483-2831488
Perinthalmanna	04933-227219
Thazhekkode	04933-251100
Angadippuram	04933-253333
Pandikkadu Chungam	04933-235888
Pulamanthole	04933-267256
Makkaraparambu	04933-282010
Mankada	0493-236820
Kolathur	04933-204242
<b>Factories and Boilers</b>	
<b>Designation</b>	<b>Contact Number</b>
Inspector of Factories and Boilers ,Malappuram	0483-2734859
<b>Fisheries</b>	
Deputy Director of Fisheries, Ponnani	2666428
Executive Engineer, Harbour Engineering Division, Ponnani	2663034
Port Officer, Ponnani	2666058
<b>Forest</b>	
Divisional Forest Officer (N), Nilambur.	04931-2720232
Divisional Forest Officer (S), Nilambur.	04931-2720392
Assistant Forest Conservater (Social Forestry),Malappuram	2734803

## District Disaster Management Plan - MALAPPURAM 2015

<b>Fire &amp; Rescue Stations</b>		
Name	Address	Contact Number
Fire Station,Perinthalmanna	Perinthalmanna Malappuram - 679322	04933-227800
Fire Station,Munduparamba	Munduparamba Malappuram	0483-273 4800
Fire Station,Ponnani	Ponnani - Malappuram	0494-266 6002
Fire Station, Perinthalmanna	Shanti Nagar, Perinthalmanna - 679322, Malappuram	04933-227 800
Fire Station,Nilambur	Nilambur , Malappuram	04931-224 005
<b>Food Safety</b>		
Name of Food Safety Officer	Area of Operation	Contact Number
P.Pradeep Kumar	Kondotty Circle	8943346614
C.A.Janardhanan	Ernad Circle	8943346560
C.A.Janardhanan	Nilambur Circle	8943346560
Pradeep Kumar	Wandoor Circle	8943346614
K.S.Janardhanan	Manjeri Circle	8943346560
K.S.Janardhanan	Perinthalmanna Circle	8943346562
C.P.Pradeep Kumar	Mankada Circle	8943346614
C.A.Janardhanan	Malappuram Circle	8943346559
K.S.Janardhanan	Vengara Circle	8943346562
Alex.K.Issac	Tirur Circle	8943346561
<b>Ground Water</b>		
District Officer , Ground Water Department		2731450
<b>Health</b>		
District Medical Officer (Health )		2737857
District Medical Officer (Homeo)		2731387
District Medical Officer (ISM) Malappuram.		0483-2734852
<b>Irrigation</b>		
Exe. Engineer, (MI) Malappuram.		4933-227213
Exe. Engineer, (M) Malappuram.		2731402
<b>Industries</b>		
General Manager , District Industries Centre, Malappuram		2734895
<b>Panchayath</b>		
District Panchayath		0483-2734933
District Panchayath Officer, Malappuram		0483-2734306
District Panchayath President		0483-2734564
District Panchayath Secretary		0483-2734564
<b>PWD</b>		
Executive Engineer, PWD Buildings		2734937
Executive Engineer, PWD Roads Manjeri		2766129
Executive Engineer (N H) Division.		2739033

## District Disaster Management Plan – MALAPPURAM 2015

Police			
Designation	STD	Office	Residence
Supdt of Police	483	2734377	2734384
Dy SP [Admn]	483	2734983	
Dy SP SB	483	2734993	2730993
Dy SP. DCRB	483	2734837	
Dy SP Narcotic Cell	483	2779043	
Dy SP Crime Dett.	483	2734992	
AC AR / AR Camp	4933	240700	
Dy SP Malappuram	483	2734992	2734972
Dy SP Perinthalmanna	4933	227213	
Dy SP Tirur	494	2431450	2422011
Highway Help Number			9846100100
Women's Cell	0483	2734992	9745-769151
CI Malappuram	483	2734966	2734875
CI Kondotty	483	2710080	2712598
CI Tirurangadi	494	2460331	2460393
CI Manjeri	483	2767496	2766168
CI Perinthalmanna	4933	227231	
CI Pandikad	483	2783150	
CI Wandoor	4931	247527	247127
CI Nilambur	4931	220340	220381
CI Tirur	494	2422046	2422026
CI Tanur	494	2441300	
CI Ponnani	494	2666037	2666085
CI Valanchery	494	2644143	2644443

### ANNEXURE 26

#### **DISASTER RISK INSURANCE: CROP INSURANCE BY AGRICULTURE DEPARTMENT**

State	2010-11	2011-12	2012-13	2013-14	2014-15	Total
Kerala						
Malappuram	1,46,87,589	1,82,26,166	4,19,32,120	10,99,8458	2,50,00000	11,08,44,333

## District Disaster Management Plan – MALAPPURAM 2015

### NATIONAL DISASTER RESPONSE FUND

Sl.No	Head Of Account	2011-12	2012-13	2013-14	2014-15
1	Drought- Drinking Water Supply	1500000	32334040	90900000	70000000
2	Flood-Food&Clothing	122069	100000	100000	500000
3	Flood-Supply of Medicine	Nil	100000	Nil	100000
4	Flood-Other items	244150	500000	600000	700000
5	Flood-Vetenary Care	230500	200000	Nil	100000
6	Flood-Repair&Restrtaion of damaged water supply	641800	200000	1000000	Nil
7	Flood-Exgratia to Bereaved Families	3040000	1500000	2000000	1700000
8	Flood-Evacuation of Population	Nil	100000	Nil	50000
9	Flood-Repair to houses	8000000	5800000	12750000	5000000
10	Flood-Exgratia to injured persons	15500	200000	50000	200000
11	Flood-Agriculture crop loss	18226166	41932120	11000000	10000000
12	Repair&Restoration of damaged roads& bridges	64929815	117165960	120036261	80000000
13	Flood-Assistance to farmers to clear sand/slit salinity from sand	Nil	Nil	Nil	Nil
14	Capacity building for disaster response-Strenthng/setting up Emergency operation centre	Nil	Nil	Nil	Nil
15	Other miscellaneous relief expenditure	7470000	2900426	7700000	200000

### STATE DISASTER RESPONSE FUND ALLOTMENT

Sl.No	Head Of Account	2011-12	2012-13	2013-14	2014-15
1	Drought- Drinking Water Supply	1500000	32334040	90900000	70000000
2	Flood-Food&Clothing	122069	100000	100000	500000
3	Flood-Supply of Medicine	Nil	100000	Nil	100000
4	Flood-Other items	244150	500000	600000	700000
5	Flood-Vetenary Care	230500	200000	Nil	100000
6	Flood-Repair&Restrtaion of damaged water supply	641800	200000	1000000	Nil
7	Flood-Exgratia to Bereaved Families	3040000	1500000	2000000	1700000
8	Flood-Evacuation of Population	Nil	100000	Nil	50000
9	Flood-Repair to houses	8000000	5800000	12750000	5000000
10	Flood-Exgratia to injured persons	15500	200000	50000	200000
11	Flood-Agriculture crop loss	18226166	41932120	11000000	10000000

## District Disaster Management Plan - MALAPPURAM 2015

12	Repair&Restoration of damaged roads& bridges	64929815	117165960	120036261	80000000
13	Flood-Assistance to farmers to clear sand/slit salinity from sand	Nil	Nil	Nil	Nil
14	Capacity building for disaster response-Strenthng/setting up Emergency operation centre	Nil	Nil	Nil	Nil
15	Other miscellaneous relief expenditure	7470000	2900426	7700000	200000

### State Disaster Response Fund Expenditure

Sl.No	Head Of Account	2011-12	2012-13	2013-14
1	Drought- Drinking Water Supply	14999877	32334040	90871421
2	Flood-Food&Clothing	122069	94674	51557
3	Flood-Supply of Medicine	Nil	Nil	Nil
4	Flood-Other items	184150	105750	510362
5	Flood-Vetenary Care	230500	Nil	Nil
6	Flood-Repair & Restrtaion of damaged water supply	629300	193500	100000
7	Flood-Exgratia to Bereaved Families	3040000	600000	2000000
8	Flood-Evacuation of Population	Nil	Nil	Nil
9	Flood-Repair to houses	7743800	5797545	12707550
10	Flood-Exgratia to injured persons	5500	3600	33000
11	Flood-Agriculture crop loss	18226166	41932120	11000000
12	Repair&Restrtaion of damaged roads& bridges	64865213	82306789	119848752
13	Flood-Assistance to farmers to clear sand/slit salinity from sand	Nil	Nil	Nil
15	Other miscellaneous relief expenditure	7069574	2900426	7696900

### MEMBER OF PARLIAMENT LOCAL AREA DEVELOPMENT SCHEME (MPLADS)

		2011-2012	2012-2013	2013-2014
<b>Alloted amt</b>	Date	50000	2845000	750000
<b>Expenditure</b>	19/7/2012	6105	0	0
	14/12/2012	0	30775	0
	28/12/2012	0	6000	0
	05/12/1014	0	90000	0
	21/01/2014	0	501841	0



## District Disaster Management Plan – MALAPPURAM 2015

	20/05/2014	0	103000	0
	21/04/2014	0	103000	0
	10/07/2014	0	0	420
	10/07/2014	0	0	2550
		0	500000	0
<b>Total Expenditure</b>		<b>6105</b>	<b>1334616</b>	<b>2970</b>
<b>Balance</b>		<b>43895</b>	<b>1510384</b>	<b>47030</b>
		<b>2011-2012</b>	<b>2012-2013</b>	<b>2013-2014</b>
<b>Alloted amt</b>	<b>Date</b>	50000	2845000	750000
<b>Expenditure</b>	19/7/2012	6105	0	0
	14/12/2012	0	30775	0
	28/12/2012	0	6000	0
	05/12/1014	0	90000	0
	21/01/2014	0	501841	0
	20/05/2014	0	103000	0
	21/04/2014	0	103000	0
	10/07/2014	0	0	420
	10/07/2014	0	0	2550
		0	500000	0
<b>Total Expenditure</b>		<b>6105</b>	<b>1334616</b>	<b>2970</b>
<b>Balance</b>		<b>43895</b>	<b>1510384</b>	<b>47030</b>

ANNEXURE 27

NATURAL HAZARD ZONATION MAP - MALAPPURAM DISTRICT

TALUK	VILLAGE	LANDSLIDE	COASTAL EROSION	FLOODS	LIGHTNING	EARTH QUAKE (Magnitude)
PONNANI	Perumbadappu		Low	Banks of ViyyamKayal & Broad flat bottom valleys (Paddy fields) Kodathur, Ralapetti	Low	
	Veliyamkod		Low	Banks of ViyyamKayal, Kanjiramukku Puzha & Broad flat bottom valleys (Paddy fields) Pazhnji, Gramam, Maracheri	Moderate	
	Ponnani Nagaram		Low & High with Seawall	Banks of BharathaPuzha & Kanjiramukku Puzha	Low	
	Izhuvattirutti			Banks of BharathaPuzha & Kanjiramukku Puzha	Low	
	Kalady			Banks of BharathaPuzha	Moderate	
	Tavanur			Banks of BharathaPuzha & Broad flat bottom valleys (Paddy fields) Kallur, Kodancheri	Low	
	Vattamkulam			Broad flat bottom valleys (Paddy fields) Kavupra, Melmuri, Mudur, Naduvattom, Kuttipala	Moderate	<3
	Edappal			Banks of ViyyamKayal & Broad flat bottom valleys (Paddy fields) Edappal, Palakkara, Pukkarattara, Kollambu	Moderate	
	Maranjeri			Banks of Kanjiramukku Puzha, ViyyamKayal & Broad flat bottom valleys (Paddy fields) Parichgam, Marancheri	Low	
	Nannamukku			Banks of ViyyamKayal	Moderate	
Alamkod			Broad flat bottom valleys (Paddy fields) Nellasserikara, Pandavar, Kakkidapuram	Moderate		

## District Disaster Management Plan – MALAPPURAM 2015

<b>TIRUR</b>	<b>Purathur</b>		High with Seawall	Banks of BharathaPuzha & Tirur Puzha	Low	
	<b>Mangalam</b>			Banks of Tirur Puzha & Broad flat bottom valleys (Paddy fields) Chennara, Valamaruthur	Low	
	<b>Thriprangode</b>			Banks of BharathaPuzha	Low	
	<b>Talakkad</b>			Banks of Tirur Puzha & VellilaPuzha	Moderate	
	<b>Vettam</b>			Banks of Tirur Puzha & Broad flat bottom valleys (Paddy fields) Vettam, Pachathiri, Kanur	Moderate	
	<b>Trikkandiyur</b>			Banks of Tirur Puzha & VellilaPuzha	Moderate	
	<b>Tirur</b>			Banks of Tirur Puzha	Moderate	
	<b>Niramaruthur</b>			Broad flat bottom valleys (Paddy fields) Thmarakavu, Pattampad, Korangettur	Low	
	<b>Tanalur</b>			Broad flat bottom valleys (Paddy fields) Kerladiswarapuram, Tanalur, Parakka	Moderate	
	<b>Tanur</b>			Broad flat bottom valleys (Paddy fields) Edakkadapuram, Rayirimangalam	Low	
	<b>Pariyapuram</b>			Banks of Puraparamba River & Broad flat bottom valleys (Paddy fields) Panangathur, Payiripuram	Moderate	
	<b>Ozhur</b>			Broad flat bottom valleys (Paddy fields) Omachchampuzha, Ozhur	Low	
	<b>Perumanna</b>			Broad flat bottom valleys (Paddy fields) Perumanna, Klari	Low	
	<b>Ponmundam</b>			Broad flat bottom valleys (Paddy fields) Kuttipala, Ponmundam, Chilavil	Moderate	
	<b>Cheriyamundam</b>			Banks of Tirur Puzha	Moderate	
	<b>Valavannur</b>			Broad flat bottom valleys (Paddy fields) Karimannom, Nallaparamba, Cheruvannur	Moderate	
<b>Thirunnavaya</b>			Banks of BharathaPuzha	Moderate		
<b>Naduvattam</b>			Banks of BharathaPuzha	Low		
<b>Kuttippuram</b>			Banks of BharathaPuzha	Low		

## District Disaster Management Plan – MALAPPURAM 2015

	<b>Irimbiliyam</b>			Banks of BharathaPuzha & TuthaPuzha	Low	
	<b>Edayur</b>			Broad flat bottom valleys (Paddy fields) Vadakumbra, Attipatta, Pukkatteri	Moderate	
	<b>Kattipparuthi</b>			Broad flat bottom valleys (Paddy fields) Valancheri, Kattipparuthi, Tazhuvannur	Moderate	
	<b>Athavanad</b>			Broad flat bottom valleys (Paddy fields) Athavanad	Moderate	
	<b>Ananthavur</b>			Broad flat bottom valleys (Paddy fields) Valiyaparappur, Kaladithara	Moderate	
	<b>Kurumbathur</b>			Broad flat bottom valleys (Paddy fields) Edasseri	Moderate	
	<b>Kalpakancheri</b>			Broad flat bottom valleys (Paddy fields) Thozhanur	Moderate	
	<b>Marakkara</b>			Broad flat bottom valleys (Paddy fields) Murkkanad, Erkara	Moderate	
	<b>Kottakkal</b>			Broad flat bottom valleys (Paddy fields) Kottakkal, Indyanur, Kuttipuram	Moderate	
	<b>Ponmala</b>			Banks of KadaludiPuzha & Broad flat bottom valleys (Paddy fields) Talakappu, Mannazhi, Chengottur	Moderate	
	<b>Melmuri</b>			Broad flat bottom valleys (Paddy fields) Karekkad, Melmuri	Moderate	
<b>TIRURANGADI</b>	<b>Parappanangadi</b>		High with Seawall	Banks of Puraparamba River	Moderate	
	<b>Neduva</b>			Banks of Puraparamba River & KadaludiPuzha	Moderate	
	<b>Ariyallur</b>		Low & High with Seawall	Banks of KadaludiPuzha	Low	
	<b>Vallikunnu</b>		High with Seawall	Banks of KadaludiPuzha	Moderate	<3
	<b>Chelembra</b>			Banks of KadaludiPuzha & ChaliyamPuzha	Moderate	
	<b>Pallikkal</b>			Broad flat bottom valleys (Paddy fields) Kaipur, Puthur, Vellara, Vennayur	Moderate	
	<b>Tenjippalam</b>			Banks of KadaludiPuzha & Broad flat bottom valleys (Paddy fields) Thenjipalam	Moderate	

## District Disaster Management Plan – MALAPPURAM 2015

	<b>Munniyur</b>			Banks of KadaludiPuzha	Moderate	
	<b>Tirurangadi</b>			Banks of KadaludiPuzha, Puraparamba River & Broad flat bottom valleys (Paddy fields) Venniur, Tirurangadi	Moderate	
	<b>Nannambra</b>			Broad flat bottom valleys (Paddy fields) Kodinni, Kundur, Nannambra	Moderate	
	<b>Thennala</b>			Banks of KadaludiPuzha & Broad flat bottom valleys (Paddy fields) Edarikkod, Kundur	Moderate	
	<b>Parappur</b>			Banks of KadaludiPuzha	Moderate	
	<b>Vengara</b>			Banks of KadaludiPuzha	Moderate	
	<b>Koduvayur</b>			Banks of KadaludiPuzha & Broad flat bottom valleys (Paddy fields) Enavur	Low	
	<b>Peruvallur</b>			Broad flat bottom valleys (Paddy fields) Enavur, Peruvelloor, Kayappa, Puthur	Low	
	<b>Kannamangalam</b>	Low (Puttadi Mala)			Low	
	<b>Urakam</b>	Low (UragamMelmuri)		Banks of KadaludiPuzha	Moderate	
	<b>Othukungal</b>			Banks of KadaludiPuzha	Moderate	
<b>ERANAD</b>	<b>Vazhakkad</b>	Low (S.Chervatur)		Banks of ChaliyarRiver	Moderate	
	<b>Vazhayur</b>			Banks of ChaliyarRiver	Moderate	
	<b>Cherikavu</b>			Broad flat bottom valleys (Paddy fields) Chevayur,Pengad, Puthupadam	Moderate	
	<b>Pulikkal</b>	Low (OlavatturKunnu)		Broad flat bottom valleys (Paddy fields) Olavattur,Muttayur, Pullikkal	Low	
	<b>Chikkod</b>	Low (OmanurMala)		Banks of ChaliyarRiver	Moderate	
	<b>Muthuvallur</b>			Banks of PonkudiThodu	Moderate	
	<b>Kondotti</b>			Banks of KondottiThodu	Low	
	<b>Nediyiruppu</b>	High (PuttadiMala) Low(ArimbraMala)		Banks of KondottiThodu	Moderate	

## District Disaster Management Plan – MALAPPURAM 2015

<b>Kuzhimanna</b>	Low (MundakkalMala)		Banks of PonkudiThodu	Low	
<b>Pulpatta</b>			Banks of PonkudiThodu	Low	
<b>Morayur</b>	High (Arimra Kunnu)			Moderate	
<b>Pukkottur</b>			Banks of ValiyaThodu	Moderate	
<b>Melmuri</b>	Low (W.Melmuri)		Banks of ValiyaThodu	Moderate	
<b>Panakkad</b>			Banks of KadaludiPuzha & ValiyaThodu	Moderate	
<b>Malappuram</b>			Banks of KadaludiPuzha	Moderate	
<b>Anakkayam</b>			Banks of KadaludiPuzha & Broad flat bottom valleys (Paddy fields) Vangallur, Vakkathodi	Moderate	
<b>Pandalur</b>	High (PandalurMala)		Banks of KadaludiPuzha	Low	
<b>Payyanad</b>			Banks of KadaludiPuzha	Low	
<b>Manjeri</b>			Banks of KadaludiPuzha & Broad flat bottom valleys (Paddy fields) Mnjeri, Vakkathodi	Moderate	
<b>Narukara</b>			Banks of PonkudiThodu	Moderate	
<b>Trikkalangod</b>			Broad flat bottom valleys (Paddy fields) Thrikkalangad, Karikkad	Moderate	
<b>Kavanur</b>			Banks of ChaliyarRiver & Broad flat bottom valleys (Paddy fields) Iretti, Kavannur, Muttannur, Elayur	Moderate	
<b>Arikkode</b>			Banks of ChaliyarRiver & PonkudiThodu	Moderate	
<b>Keezhuparambe</b>			Banks of ChaliyarRiver	Moderate	<3
<b>Uoorgnattiri</b>	Low (MullakkattuMala)		Banks of ChaliyarRiver,Kailanthodu & Broad flat bottom valleys (Paddy fields) Uoorgnathiri	Moderate	
<b>Vettilappara</b>	High (Kundolli, E.Chundattupail, Forest)			Low	

## District Disaster Management Plan – MALAPPURAM 2015

	<b>Perakkamanna</b>	High (Kolipara Mala) Low (Palliparamala)		Banks of Chaliyar River, Perakkamanna Thodu & Kaylani Thodu	Moderate	
	<b>Edavanna</b>	High (Koliparamala) Low (N.Othai,Edavana)		Banks of ChaliyarRiver & PerakkamannaThodu	Moderate	
	<b>Karakunnu</b>			Banks of PerakkamannaThodu	Moderate	
	<b>Elankur</b>			Banks of KakkaThodu & EraniThodu	Low	
	<b>Vettikkattiri</b>			Banks of KadalundiRiver & KakkaThodu	Moderate	
	<b>Pandikkad</b>			Banks of Oli Puzha & Broad flat bottom valleys (Paddy fields) Pulamanna, Kalaparambu, Pandikkad	Moderate	
	<b>Chembrasser</b>			Banks of KakkaThodu & Broad flat bottom valleys (Paddy fields) Chembrasser, Kodasseri	Moderate	
<b>PERINTALMANNA</b>	<b>Koottilangadi</b>			Banks of KadalundiRiver, MankadaThodu & CheriyaPuzha	Moderate	
	<b>Kodur</b>			Banks of KadalundiRiver & Broad flat bottom valleys (Paddy fields) Palamallor, Kodoor	Low	
	<b>Kuruva</b>			Banks of KadalundiRiver ,CheriyaPuzha & Broad flat bottom valleys (Paddy fields) Pangu, Chengottur, Vattallur,	Moderate	
	<b>Vadakkangara</b>			Banks of CheriyaPuzha & Broad flat bottom valleys (Paddy fields) Vadakkangara	Moderate	
	<b>Puzhakkattiri</b>			Banks of CheriyaPuzha & Broad flat bottom valleys (Paddy fields) Kadangapuram, Puzhakkathiri, Kottuvad	Moderate	
	<b>Moorkanad</b>			Banks of TuthaPuzha & Broad flat bottom valleys (Paddy fields) Kulathur, Vengad	Low	
	<b>Kuruvambalam</b>			Banks of TuthaPuzha	Low	
	<b>Pulamanhole</b>	Low (Fathimapuram Estate)		Banks of TuthaPuzha	Low	
	<b>Elamkulam</b>	Low (Kunnukavu, CherattMala)		Banks of TuthaPuzha & Broad flat bottom valleys (Paddy fields) Elamkulam, Cherukara	Low	

## District Disaster Management Plan – MALAPPURAM 2015

<b>Anamangad</b>	Low (Manalaya)		Banks of TuthaPuzha & Broad flat bottom valleys (Paddy fields) Anamangad, Valamkulam, Chettanakurissi	Low	
<b>Aliparambe</b>			Banks of TuthaPuzha	Low	
<b>Thazhekkode</b>	High (Ponniyakurisi) Low (Amminikkad)		Broad flat bottom valleys (Paddy fields) Thazhekod, N. Vazhankada	Low	
<b>Perinthalmanna</b>	Low (Amminikod Mala)		Banks of CheriyaPuzha & Broad flat bottom valleys (Paddy fields) Perinthalmanna, Kakkut	Moderate	
<b>Pathayikkara</b>			Broad flat bottom valleys (Paddy fields) Padayikkara, Eravimangalam, Kunnapally		
<b>Angadipuram</b>	Low (Pariyapuram)		Banks of CheriyaPuzha & Broad flat bottom valleys (Paddy fields) Puthanangadi	Moderate	
<b>Valambur</b>			Banks of CheriyaPuzha	Moderate	
<b>Mankada</b>	High (PandalurMala)		Banks of MankadaThodu	Moderate	
<b>Nenmini</b>	High (Nenminimala)		Banks of KadalundiRiver	Moderate	
<b>Keezhattur</b>	Low (Mulliyakurisi)		Banks of Velli Ar & Broad flat bottom valleys (Paddy fields) Mulliyakurissi, Pallikuth	Moderate	
<b>Melattoor</b>			Banks of Velli Ar	Moderate	
<b>Edapatta</b>	Low (ParayanMala)		Banks of Velli Ar & PuliyanThodu	Moderate	
<b>Kariyavattam</b>	High (Thelakkad, MannarMala)		Broad flat bottom valleys (Paddy fields) Kariavattom, Thalakkod	Moderate	
<b>Vettathur</b>	Low (Pranakodan Mala)		Broad flat bottom valleys (Paddy fields) Vettathur, Thalakod	Low	
<b>Arakkuparambe</b>	Low (Pranakodan Mala)		Broad flat bottom valleys (Paddy fields) Aranellur, Puthur, Arakuparamba	Low	



## District Disaster Management Plan – MALAPPURAM 2015

<b>NILAMBUR</b>	<b>Karuvarakundu</b>	High (Forest) Low (ParayanMala, Cheramba)		Banks of OliPuzha & Broad flat bottom valleys (Paddy fields) Punnakkad, Iringathiri	Moderate	
	<b>Kerala Estate</b>	High (Forest) Low (Kerala Estate)		Banks of ArimanalPuzha	Moderate	
	<b>Kalikavu</b>	High (Forest) Low (Manjalapara, Pulampara Malavaram)		Banks of ArimanalPuzha & KallikavuPuzha	Moderate	<3
	<b>Thuvur</b>			Banks of ArimanalPuzha & Oli Puzha & Broad flat bottom valleys (Paddy fields) Thottuvadi, Marankari	Moderate	
	<b>Vellayur</b>			Banks of PallisseriThodu & Broad flat bottom valleys (Paddy fields) Vellayur, Pariangad, Madappilasseri	Moderate	
	<b>Porur</b>			Banks of KakkaThodu & Broad flat bottom valleys (Paddy fields) Porur, Puthrakavil,	Moderate	<3
	<b>Tiruvali</b>			Banks of EraniThodu & Broad flat bottom valleys (Paddy fields) Thiruvalli, Punnapala, Kozhiparambu	Moderate	
	<b>Wandur</b>			Banks of PallisseriThodu ,KappuThodu & Broad flat bottom valleys (Paddy fields) Wandur, Vaniambalam	Moderate	
	<b>Chokkad</b>	High (Forest) Low (Kedumchiyan Mala, kallumula)		Banks of KottaPuzha,ChokkadPuzha & PallisseriThodu	Low	
	<b>Amarambalam</b>	High (Forest)		Banks of KottaPuzha & KutiraPuzha	Low	<3
	<b>Nilambur</b>			Banks of KutiraPuzha, KarimPuzha ChaliyarRiver & Kallen Thodu	Low	
	<b>Mambad</b>			Banks of ChaliyarRiver, KutiraPuzha & Broad flat bottom valleys (Paddy fields) Chadankulam, Kappil, Pulikkajodi	Low	
	<b>Pullippadam</b>	High (MambadEstate, Nadukani, Forest)		Banks of ChaliyarRiver & KurumanPuzha	Low	

## District Disaster Management Plan – MALAPPURAM 2015

<b>Akampadam</b>	High (Forest) Low (Ambu Mala Estate, Forest)		Banks of ChaliyarRiver & KurumanPuzha	Low	
<b>Kurumbilangodu</b>	High (Forest) Low (Chandanakunnu)		Banks of ChaliyarRiver	Low	
<b>Chungathara</b>	High (Forest) Low (Munderi)		Banks of ChaliyarRiver, Punnapuzha & KarimPuzha	Low	
<b>Edakkara</b>	Low (Malayar Mala, Velumbapadam)		Banks of Punna Puzha, Pandipuzha & Broad flat bottom valleys (Paddy fields) Muthedam, Thalamkalli, Pachalipadam, KakkariParatta, Uppada, Palamedu	Low	
<b>Vazhikadavu</b>	High (Forest) Low (Vendekkumpatti, Karakod, Kutipara)		Banks of PunnaPuzha, Maradipuzha, karakkoduPuzhaa, KurudiPuzha	Low	
<b>Karulai</b>	High (Forest)		Banks of KarimPuzha	Low	

ANNEXURE 28

**DATABASE OF OCCURRENCE OF LIGHTNING IN THE DISTRICT**

Sl. No.	Village	Taluk	Year
1	Manjeri	Ernad.	1967
2	Venmalikadvu, Tirurangadi.	Tirurangadi	1972
3	Kannoth.	Manjeri	1977
4	Pandikadu, Vettikattiri.	Manjeri	1977
5	Manjeri, Mambad.	Ernad.	1980
6	Manjeri, Edwanna	Ernad.	1980
7	Chalembra.		1980
8	Pallikkal	Tirurangadi	1981
9	Pallikkal	Tirurangadi	1981
10	Kattippruthy	Tirur	1984
11	Urangattiri	Ernad	1987
12	Edappal,Perumparam	Ponnani	1987
13	Veliancode	Ponnani	1987
14	Kizhuparamba	Ernad	1988
15	Kizhuparamba	Ernad	1988
16	Melmurri, Manjeri.	Ernad.	1989
17	Vattaloor, Makkaraparamba.	Malappuram	1989
18	Vellayoor	Manjeri	1989
19	Karuvarakkundu	Nilambur	1989
20	Kaallikavu	Nilambur	1989
21	Angadipuram	Perintalmanna	1989
22	Kariyavattam	Perintalmanna	1989
23	Perintalmanna, Narayanga kundu	Perintalmanna	1989
24	Nannammukku	Ponnani	1989
25	Ediyangal (unniediyangal)	Tirur	1989
26	Tirur.	Tirur	1989
27	Makaraparamba, Vattaloor	Tirurangadi	1989
28	Kalikavu		1989
29	Malappuram		1989
30	Vazhakadu, Chaliyaprm, Manapadu.		1989
31	Vazhakkad		1989
32	Kizhuparamba	Ernad	1990
33	Nannammukku	Ponnani	1990
34	Veliancode	Ponnani	1990
35	Veliancode	Ponnani	1990
36	Thalakkad	Tirur	1990
37	Thalakkad	Tirur	1990
38	Veangara	Tirurangadi	1990

## District Disaster Management Plan - MALAPPURAM 2015

39	Areacode	Ernad	1991
40	Kizhuparamba	Ernad	1991
41	Narukara	Ernad	1991
42	Vazhayur	Ernad	1991
43	Edappal, Cheruvaluoor,	Ponnani	1991
44	Nannammukku	Ponnani	1991
45	Veliancode	Ponnani	1991
46	Chuddikal, Thirunavaya	Tirur	1991
47	Thirunava	Tirur	1991
48	Tirurangadi	Tirurangadi	1991
49	Tirurangadi	Tirurangadi	1991
50	Mangatupulam, Patterkulam.		1991
51	Pukatoor, Ulluparamban.		1991
52	Kizhuparamba	Ernad	1992
53	Kizhuparamba	Ernad	1992
54	Manjeri, Urangattiri, Chelakode.	Ernad	1992
55	Elamkulam, Palathulli.	Perintalmanna	1992
56	Marakkara	Tirur	1992
57	Ponmula, Neyathur, kozicherry.	Tirur	1992
58	Thenhippalam, (St: G H S)	Tirurangadi	1992
59	Makkakadu, Pallikal, kottapuram,		1992
60	Ponmala, Neyathur		1992
61	Panakadu, patterkadvu.	Ernad	1993
62	Chungathara	Nilambur	1993
63	Thiruvalli	Nilambur	1993
64	Kariyavattam	Perintalmanna	1993
65	Perintalmanna.	Perintalmanna	1993
66	Pachatteri, Alissery.	Tirur	1993
67	Tirur, V P Angadi	Tirur	1993
68	Anakkayam, Puzhikunnu.		1993
69	Atathanangadi (ChiraMangalam block road) Parappanangadi		1993
70	Chathakode, Puratha chundumpatta.		1993
71	Chathankode		1993
72	Areacode	Ernad	1994
73	Arikode	Ernad	1994
74	Manjeri	Ernad	1994
75	Pandikkad	Ernad	1994
76	Amarambalam	Nilambur	1994
77	Chungathara	Nilambur	1994
78	Eadakara	Nilambur	1994
79	Nannammukku	Ponnani	1994
80	Cheriyamundom	Tirur	1994

## District Disaster Management Plan - MALAPPURAM 2015

81	Parappanangadi	Tirurangadi	1994
82	Chembrasser	Ernad	1995
83	Chembrasser	Ernad	1995
84	Kizhuparamba	Ernad	1995
85	Kodaseri	Ernad	1995
86	Manjeri	Ernad	1995
87	Manjeri	Ernad	1995
88	Melmuri	Ernad	1995
89	Melmuri	Ernad	1995
90	Chokkd	Nilambur	1995
91	Othar	Nilambur	1995
92	Perintalmanna, Ramapuram, Odalamkunnu.	Perintalmanna	1995
93	Ponmala	Tirur	1995
94	Thalakkad	Tirur	1995
95	Mattattur (ward- 8 )	Tirurangadi	1995
96	Chagramkulam		1995
97	Kodassrey		1995
98	Kuravumbram.		1995
99	Chembrasser	Ernad	1996
100	Manjeri	Ernad	1996
101	Nediyiruppu	Ernad	1996
102	Nediyiruppu	Ernad	1996
103	Nediyiruppu	Ernad	1996
104	Nediyiruppu	Ernad	1996
105	Vettilappara	Ernad	1996
106	Kalikavu	Nilambur	1996
107	Vellayoor, puliyamkallil	Nilambur	1996
108	Vellayoor, Vendompadi, Narimadakal	Nilambur	1996
109	Vellayur	Nilambur	1996
110	Vellayur	Nilambur	1996
111	Thalakkad	Tirur	1996
112	Kalikkavu	Tirurangadi	1996
113	Kodiji	Tirurangadi	1996
114	Mooniyur	Tirurangadi	1996
115	Mooniyur	Tirurangadi	1996
116	Valikunnu	Tirurangadi	1996
117	Vallikkunnu	Tirurangadi	1996
118	Vallikkunnu	Tirurangadi	1996
119	Vallikkunnu, Athanikal valavu.	Tirurangadi	1996
120	Thiroorangadi		1996
121	Areacode	Ernad	1997
122	Areacode	Ernad	1997

## District Disaster Management Plan - MALAPPURAM 2015

123	Nediyiruppu	Ernad	1997
124	Nediyiruppu	Ernad	1997
125	Nediyiruppu	Ernad	1997
126	Nediyiruppu	Ernad	1997
127	Mankada	Perintalmanna	1997
128	Nenmeni	Perintalmanna	1997
129	Perintalmanna,Kadannamanna	Perintalmanna	1997
130	Perintalmanna,Pariapuram,Chiratomala	Perintalmanna	1997
131	Nannammukku	Ponnani	1997
132	Cheriyamundom	Tirur	1997
133	Marakara, Kadampuzha.	Tirur	1997
134	Mooniyur	Tirurangadi	1997
135	Mooniyur	Tirurangadi	1997
136	Othukkungal	Tirurangadi	1997
137	Vallikkunnu	Tirurangadi	1997
138	Vallikkunnu	Tirurangadi	1997
139	Valarcheri Kadampuzha		1997
140	Kizhuparamba	Ernad	1998
141	Nediyiruppu	Ernad	1998
142	Pallikkal, kondoti	Ernad	1998
143	Karuvarakundu	Nilambur	1998
144	Wandur, Cherukodu.	Nilambur	1998
145	Nannammukku	Ponnani	1998
146	Thavanur	Ponnani	1998
147	Vattamkulam	Ponnani	1998
148	Athavanad	Tirur	1998
149	Marakkara	Tirur	1998
150	Chelembra	Tirurangadi	1998
151	Mooniyur	Tirurangadi	1998
152	Mooniyur	Tirurangadi	1998
153	Paigotoor (Chelembra )	Tirurangadi	1998
154	Punnappala		1998
155	Pannakad,Edayapalam, Chundankunnu	Ernad	1999
156	Areacode	Ernad	1999
157	Cheackode	Ernad	1999
158	Kavanur	Ernad	1999
159	Kizhuparamba	Ernad	1999
160	Nediyiruppu	Ernad	1999
161	Nediyiruppu	Ernad	1999
162	Panakkad	Ernad	1999
163	Pulikkal	Ernad	1999
164	Pulikkal	Ernad	1999
165	Pulikkal	Ernad	1999

## District Disaster Management Plan - MALAPPURAM 2015

166	Pulikkal	Ernad	1999
167	Vettikkattiri	Ernad	1999
168	Manjeri, Vettikatteri.	Ernad.	1999
169	Karuvarakundu	Nilambur	1999
170	Porur	Nilambur	1999
171	Thiruvalli	Nilambur	1999
172	Vazhikkadavu	Nilambur	1999
173	Vazhikkadavu	Nilambur	1999
174	Perinthalmana	Perintalmanna	1999
175	Kalpakanchery	Tirur	1999
176	Korumbathoor	Tirur	1999
177	Kottakkal, Thokkampara.	Tirur	1999
178	Tirur, Kalpakamchery, PuruMangalam	Tirur	1999
179	Chelembra	Tirurangadi	1999
180	Chelembra	Tirurangadi	1999
181	Chelembra	Tirurangadi	1999
182	Chelembra	Tirurangadi	1999
183	Chelembra	Tirurangadi	1999
184	Chelembra	Tirurangadi	1999
185	Chelembra	Tirurangadi	1999
186	Pariyapuram, Parappanagadi	Tirurangadi	1999
187	Vallikkunnu	Tirurangadi	1999
188	Vallikune.	Tirurangadi	1999
189	Vengara	Tirurangadi	1999
190	Vengara, karathode.	Tirurangadi	1999
191	Areacode	Ernad	2000
192	Areacode	Ernad	2000
193	Cheackode	Ernad	2000
194	CheruKavu	Ernad	2000
195	Edavanna	Ernad	2000
196	Karakunnu	Ernad	2000
197	Kizhuparamba	Ernad	2000
198	Kizhuparamba	Ernad	2000
199	Manjeri	Ernad	2000
200	Nediyiruppu	Ernad	2000
201	Nediyiruppu	Ernad	2000
202	Nediyiruppu	Ernad	2000
203	Pandikkad	Ernad	2000
204	Perakamanna	Ernad	2000
205	Perakamanna	Ernad	2000
206	Urangattiri	Ernad	2000
207	Urangattiri	Ernad	2000
208	Kalikavu	Nilambur	2000

## District Disaster Management Plan - MALAPPURAM 2015

209	Mampad	Nilambur	2000
210	Nilambur	Nilambur	2000
211	Porur	Nilambur	2000
212	Thuvvuor, Pukkuthe.	Nilambur	2000
213	Vazhikkadavu	Nilambur	2000
214	Kariyavattam	Perintalmanna	2000
215	Melattur	Perintalmanna	2000
216	Nannammukku	Ponnani	2000
217	Kalpakancheri	Tirur	2000
218	Korumbathoor	Tirur	2000
219	Kuttippuram, Edayur	Tirur	2000
220	Mooniyur	Tirurangadi	2000
221	Othukkungal	Tirurangadi	2000
222	Pallikkal Basar.	Tirurangadi	2000
223	Arikode		2000
224	Areacode	Ernad	2001
225	Kavanur	Ernad	2001
226	Melmuri	Ernad	2001
227	Panakkad	Ernad	2001
228	Amarambalam	Nilambur	2001
229	Chokkd	Nilambur	2001
230	Karuvarakundu	Nilambur	2001
231	Thiruvalli	Nilambur	2001
232	Vandoor, Kandamangalam.	Nilambur	2001
233	Alankode	Ponnani	2001
234	Alankode	Ponnani	2001
235	Edapal	Ponnani	2001
236	Edapal	Ponnani	2001
237	Edapal	Ponnani	2001
238	Ponmundam	Tirur	2001
239	Othukkungal	Tirurangadi	2001
240	Othukkungal	Tirurangadi	2001
241	Pallikkal	Tirurangadi	2001
242	Ernad, Edavanna	Ernad	2002
243	Kuttilangadi.	Malappuram	2002
244	Perintalmanna, pattikad	Perintalmanna	2002
245	Kavannur, paravanna, Peziambalam	Tirur	2002
246	Tirur	Tirur	2002
247	Tirur	Tirur	2002



**ANNEXURE 29**

**LIGHTNING FREQUENCY**

Sl.No	Village	Taluk	Frequency/Year
1	Kalady	Ponnani	1
2	Perumanna	Tirur	0
3	Chungathara	Nilambur	1
4	Kurumbalangodu	Nilambur	0
5	Edakkara	Nilambur	1
6	Valikadavu	Nilambur	1
7	Akampadam	Nilambur	0
8	Karulai	Nilambur	0
9	Vettilappara	Eranad	1
10	Pullippadam	Nilambur	0
11	Nilambur	Nilambur	1
12	Amarambalam	Nilambur	1
13	Urangathiri	Eranad	1
14	Kizhuparamba	Eranad	1
15	Vazhakkad	Eranad	1
16	Parakkamanna	Eranad	1
17	Mambad	Nilambur	1
18	Edavam	Eranad	1
19	Chikkod	Eranad	1
20	Areacode	Eranad	1
21	Chokkad	Nilambur	1
22	Vazhayur	Eranad	1
23	Wandur	Nilambur	1
24	Tiruvali	Nilambur	1
25	Muthuvallur	Eranad	1
26	Pulikkal	Eranad	1
27	Kavanur	Eranad	1
28	Kuzhimanna	Eranad	0
29	Cherukavu	Eranad	1
30	Kalikavu	Nilambur	1
31	Vellayur	Nilambur	1
32	karakunnu	Eranad	1
33	Porur	Nilambur	1
34	Elankur	Eranad	0
35	Pulppatta	Eranad	0
36	Kerala Estate	Nilambur	1
37	Chelembra	Tirurngadi	1
38	Kondotti	Eranad	0

39	Trikalangod	Eranad	0
40	Thuvvur	Nilambur	1
41	Morrayur	Eranad	1
42	Chembrasserri	Eranad	1
43	Nediyirappa	Eranad	1
44	Narukara	Eranad	1
45	Tennippalam	Tirurngadi	1
46	Vallikunnu	Tirurngadi	1
47	Karuvarakundu	Nilambur	1
48	Pukkottur	Eranad	1
49	Vettikkafiri	Eranad	1
50	Payyanad	Eranad	1
51	Peruvallur	Tirurngadi	0
52	Manjiri	Eranad	1
53	Pandikkad	Eranad	1
54	Kannamangalam	Tirurngadi	0
55	Anakkayam	Eranad	1
56	Ariyallur	Tirurngadi	0
57	Moonniyur	Tirurngadi	1
58	Urakam	Tirurngadi	1
59	Pandalur	Eranad	1
60	Edapatta	Perinthalmanna	0
61	Melmuri	Eranad	0
62	Nemmini	Perinthalmanna	1
63	Koduvayur	Tirurngadi	0
64	Melattur	Perinthalmanna	1
65	Neduva	Tirurngadi	1
66	Parappanangadi	Tirurngadi	1
67	Kottilangadi	Perinthalmanna	1
68	Ranakkad	Eranad	1
69	Vengara	Tirurngadi	1
70	Kelzhattur	Perinthalmanna	1
71	Mankada	Perinthalmanna	1
72	Malappuram	Eranad	1
73	Othukungal	Tirurngadi	1
74	Tirurangadi	Tirurngadi	1
75	Kodur	Perinthalmanna	0
76	Parappur	Tirurngadi	0
77	Ponmala	Tirur	1
78	Vadakkangara	Perinthalmanna	1
79	Thennala	Tirurngadi	0
80	Nannambra	Tirurngadi	1
81	Kariyavattam	Perinthalmanna	1

82	Kuruva	Perinthalmanna	1
83	Vettathur	Perinthalmanna	0
84	Pariyapuram	Tirur	1
85	Valambur	Perinthalmanna	0
86	Puzhakkattiri	Perinthalmanna	0
87	Kottakkal	Tirur	1
88	Arakkuparamba	Perinthalmanna	1
89	Perinthalmanna	Perinthalmanna	1
90	Tanur	Tirur	0
91	Ozhur	Tirur	1
92	Thazhakkode	Perinthalmanna	0
93	Angadipuram	Perinthalmanna	1
94	Padayikkara	Perinthalmanna	0
95	Ponmundam	Tirur	1
96	Malmuri	Tirur	1
97	Marakkara	Tirur	1
98	Kalpakancheri	Tirur	1
99	Tanalur	Tirur	0
100	Moorkanad	Perinthalmanna	0
101	Kuruvambalam	Perinthalmanna	0
102	Anamangad	Perinthalmanna	1
103	Valavannur	Tirur	1
104	Edayur	Tirur	1
105	Pulamonthole	Perinthalmanna	0
106	Cheriyamundam	Tirur	1
107	Aliparamba	Perinthalmanna	0
108	Kurumbathur	Tirur	1
109	Tirur	Tirur	1
110	Niramarudur	Tirur	0
111	Elamkulam	Perinthalmanna	1
112	Athavanad	Tirur	1
113	Kattipparuthi	Tirur	1
114	Trikkandiyur	Tirur	1
115	Ananthavur	Tirur	0
116	Vettam	Tirur	1
117	Talakkad	Tirur	1
118	Irimbiliyam	Tirur	0
119	Naduvattam	Tirur	0
120	Thirunnavaya	Tirur	1
121	Thriprangode	Tirur	0
122	Kuttippuram	Tirur	0
123	Mangalam	Tirur	0
124	Tavanur	Ponnani	1

125	Purathur	Tirur	0
126	Vattamkulam	Ponnani	1
127	Izhuvattirutti	Ponnani	0
128	Edappal	Ponnani	1
129	Ponnani Nagaram	Ponnani	0
130	Marancheri	Ponnani	1
131	Alankad	Ponnani	1
132	Veliyamkod	Ponnani	1
133	Nannamukku	Ponnani	1
134	Perumbadappu	Ponnani	0
135	Pallikkal	Tirurngadi	1

**ANNEXURE 30**

**DROUGHT PROME AREA**

Sl.No.	Village	Taluk
1	Vettilappara	Eranad
2	Urangathiri	Eranad
3	Kizhuparamba	Eranad
4	Parakkamanna	Eranad
5	Edavam	Eranad
6	Areacode	Eranad
7	Vazhayur	Kondotty
8	Kavanur	Eranad
9	Karakunnu	Eranad
10	Elankur	Eranad
11	Pulppatta	Eranad
12	Trikalangod	Eranad
13	Chembrasserri	Eranad
14	Narukara	Eranad
15	Pukkottur	Eranad
16	Vettikkafiri	Eranad
17	Payyanad	Eranad
18	Manjiri	Eranad
19	Pandikkad	Eranad
20	Anakkayam	Eranad
21	Pandalur	Eranad
22	Melmuri	Eranad
23	Ranakkad	Eranad
24	Malappuram	Eranad
25	Vazhakkad	Kondotty
26	Chikkod	Kondotty

27	Muthuvallur	Kondotty
28	Pulikkal	Kondotty
29	Kuzhimanna	Kondotty
30	Cherukavu	Kondotty
31	Chelembra	Kondotty
32	Pallikkal	Kondotty
33	Kondotti	Kondotty
34	Morrayur	Kondotty
35	Nediyirappa	Kondotty
36	Chungathara	Nilambur
37	Kurumbalangodu	Nilambur
38	Edakkara	Nilambur
39	Valikadavu	Nilambur
40	Akampadam	Nilambur
41	Karulai	Nilambur
42	Pullippadam	Nilambur
43	Nilambur	Nilambur
44	Amarambalam	Nilambur
45	Mambad	Nilambur
46	Chokkad	Nilambur
47	Wandur	Nilambur
48	Tiruvali	Nilambur
49	Kalikavu	Nilambur
50	Vellayur	Nilambur
51	Porur	Nilambur
52	Kerala Estate	Nilambur
53	Thuvvur	Nilambur
54	Karuvarakundu	Nilambur
55	Edapatta	Perinthalmanna
56	Nemmini	Perinthalmanna
57	Melattur	Perinthalmanna
58	Kottilangadi	Perinthalmanna
59	Kelzhattur	Perinthalmanna
60	Mankada	Perinthalmanna
61	Kodur	Perinthalmanna
62	Vadakkangara	Perinthalmanna
63	Kariyavattam	Perinthalmanna
64	Kuruva	Perinthalmanna
65	Vettathur	Perinthalmanna
66	Valambur	Perinthalmanna
67	Puzhakkattiri	Perinthalmanna
68	Arakkuparamba	Perinthalmanna
69	Perinthalmanna	Perinthalmanna

70	Thazhakkode	Perinthalmanna
71	Angadipuram	Perinthalmanna
72	Padayikkara	Perinthalmanna
73	Moorkanad	Perinthalmanna
74	Kuruvambalam	Perinthalmanna
75	Anamangad	Perinthalmanna
76	Pulamonthole	Perinthalmanna
77	Aliparamba	Perinthalmanna
78	Elamkulam	Perinthalmanna
79	Tavanur	Ponnani
80	Kalady	Ponnani
81	Vattamkulam	Ponnani
82	Izhuvattirutti	Ponnani
83	Edappal	Ponnani
84	Ponnani Nagaram	Ponnani
85	Marancheri	Ponnani
86	Alankad	Ponnani
87	Veliyamkod	Ponnani
88	Nannamukku	Ponnani
89	Perumbadappu	Ponnani
90	Ponmala	Tirur
91	Pariyapuram	Tirur
92	Kottakkal	Tirur
93	Tanur	Tirur
94	Perumanna	Tirur
95	Ozhur	Tirur
96	Ponmundam	Tirur
97	Malmuri	Tirur
97	Kalpakancheri	Tirur
98	Marakkara	Tirur
98	Tanalur	Tirur
99	Valavannur	Tirur
100	Edayur	Tirur
101	Cheriyamundam	Tirur
102	Kurumbathur	Tirur
103	Tirur	Tirur
104	Niramarudur	Tirur
105	Athavanad	Tirur
106	Kattipparuthi	Tirur
107	Trikkandiyur	Tirur
108	Ananthavur	Tirur
109	Vettam	Tirur
110	Talakkad	Tirur

111	Irimbilyam	Tirur
112	Naduvattam	Tirur
113	Thirunnavaya	Tirur
114	Thriprangode	Tirur
115	Kuttippuram	Tirur
116	Mangalam	Tirur
117	Purathur	Tirur
118	Tennippalam	Tirurngadi
119	Vallikunnu	Tirurngadi
120	Peruvallur	Tirurngadi
121	Kannamangalam	Tirurngadi
122	Ariyallur	Tirurngadi
123	Moonniyur	Tirurngadi
124	Urakam	Tirurngadi
125	Koduvayur	Tirurngadi
126	Neduva	Tirurngadi
127	Parappanangadi	Tirurngadi
128	Vengara	Tirurngadi
129	Othukungal	Tirurngadi
130	Tirurangadi	Tirurngadi
131	Parappur	Tirurngadi
132	Thennala	Tirurngadi
133	Nannambra	Tirurngadi

### ANNEXURE 31

#### **STANDARD OPERATING PROCEDURES & CHECKLISTS FOR VARIOUS DEPARTMENTS**

It is necessary that all the departments have well defined standard operating procedures and preparedness checklists.

The District magistrate must circulate the standard operating procedure among the departments, and ask for compliance of the preparedness measures in the District Disaster management authority meeting. It is absolutely important that all the departments are very familiar with the overall plan and the procedures specifically applicable to them and report diligently upon their implementation.

Standard Operating Procedures should be modified and improved upon in light of changing circumstances. The District Magistrate should encourage all the departments to suggest changes in these procedures with a view to enhance the effectiveness of the District Disaster Management Plan. The Standard Operating Procedures (SOPs) of various departments at district level and given as under:

### 1.1 Standard Operating Procedures for Revenue Department:

In-charge Officer: District Magistrate/ ADM

1. Convene the meetings of District Disaster Management Authority.
2. Update the District Disaster Management Plan Quarterly.
3. Maintain and activate the District and Sub-divisional Control Rooms.
4. Establish communications with all stakeholders for purpose of receiving and sending warning and information exchange through district control room.
5. Establish warning systems between the local to district level and with media.
6. Ensure laying down construction norms for all types of buildings and infrastructure.
7. Ensure identification of safe places for establishment of relief camps and confirming their suitability.
8. Appoint In-charge Officers of Response base
9. Ensure damage and need assessment through teams formed through concerned departments.
10. Check upon inventory of resources
11. Ensure capacity building of the community and all departmental staff.
12. Ensure to establish and manage relief camps through life line departments.
13. Call for emergency meeting to take stock of the situation. Develop a strategy and objectives.
14. Check the supplied of food grains through the Public Distribution System.
15. Prepare a list of relief items to be distributed
16. Seek tenders / quotations for all the relief items and fix the rates and suppliers
17. Ensuring to create and pre-dominate teams, transport, material and equipment for responding to the disaster incident.
18. Prepare a transportation plan for supply of relief items
19. Convene meetings of NGOs, Youth Clubs, Self Help Groups, etc. in the district, and assign them specific responsibilities for relief, recovery and rehabilitation
20. Constitute / activate Village – Level Preparedness Teams with the help of PRIs, local NGOs, and revenue officials
21. Prepare an evacuation plan for the villages which devastated
22. Prepare a list of temporary shelters, and check upon their suitability for accommodating people.
23. Ensure disposal of dead bodies and carcasses through Police, Medical, NGOs, Public Health and Forest Department.
24. Ensure general cleaning of the entire city area through water and sanitation, Municipal Corporation, Public Health Department, etc.
25. Ensure collation of expense accounts for sanctions and audits.
26. Activation of help lines through police and health departments and district public relations office.



27. Ensure preparation of rehabilitation plan for displaced population through Town and Country Planning, ULBs/PRI, etc.
28. Ensure disbursement of Compensation.
29. If any warning gets from central agencies or their advice, prepare for evacuation plan for population from dangerous place.
32. Coordinate with Army, Indian Air Force, and Navy for support towards rescue, evacuation and relief.
33. Commence functioning of IRS and ESF systems.
34. Recall important functionaries from leave; communicate to the staff to man their places of duties like the ward and divisional offices and respective departments.
35. Ensure that panic does not occur.
36. Activate all emergency communications.
37. Ensure Provision of Nutritional aspects of food for disaster victims.

### Checklist:

Sl. No	Preparedness Measures	Actions Taken/Remarks
1	Update District Disaster Management Plan, twice a year containing Phone numbers, officials, details of offices and facilities	
2	Check upon communication network; phones, wireless, fax, internet, HAM, etc.	
3	Identify by hazard, Vulnerability and risk and prepare road maps of the district	
4	Activate District and Sub divisional Control Rooms. Assign employees to the control room	
5	Fix the location of Response base	
6	Designate In-charge officials of the Response base	
7	Convene meetings of District Disaster Management Authority	
8	Convene NGOs, PRI and ULBs meeting; Prepare a list of NGOs, and PRI with their functional specialization and Geographical coverage	
9	Check the availability of food Grains in PDSs shops and other stockings and distributors in the district	
10	Prepare a list of Relief Items for distribution in the height of local habits, customs etc.	
11	Determine quantity, quality of relief items as per minimum standards, and expenditure to be incurred on it.	
12	Prepare a transport and alternate transport plan for evacuation and distribution of relief.	
13	Prepare a media plan for dissemination of information to the people of the district; local newspapers, radio, TV and cable, etc.	
14	Ensure appropriate stocking of relief material received from outside.	

### 1.2. Standard Operating Procedures for the Police

In-charge Officer: Superintend of Police

1. Identify Disaster Prone area in the district
2. Prepare a Deployment Plan for the Police force, based on the needs of the most vulnerable areas.
3. Ensure that a sufficient number of police force is available for responding to the disaster situation.
4. Within the affected sub-division, all available personnel will be made available to the Deputy Commissioner. If more personnel are required, the out of station officers or those on leave may be recalled.
5. All district level officials of the Police Department must be asked to report to the Deputy Commissioner.
6. Constitute 'Search & Rescue' Teams from the Police force, and arrange training for these units. There should be at least one Search and Rescue Team for every district. However some of the district may have more than one 'Search and Rescue Team' depending upon the area and magnitude of disaster.
7. Establish coordination with the State Armed Police and Defence and Home Guards.
8. Check the wireless communication network, and secure additional wireless sets for deployment during a disaster.
9. Installation of radio communications at
10. District Control Room, Deputy Commissioner and SP Office
11. Control room at affected site.
12. Departmental Offices within the District & Division
13. Keep the police vehicles and other modest transport in readiness for deployment of the police.
14. Call for emergency meeting to take stock of the situation. Develop a strategy and objectives.
15. The SP will ensure that all field staff and stationed officers submit the necessary action reports to control room.
16. Review and update precautionary measures and procedures and review with staff the precautions that have been taken to protect equipment.
17. Provide guards wherever needed particularly for staging area of cooperative food etc stores and distribution centres.
18. Evacuation will be ordered by District Magistrate/Additional District Magistrate, and Superintendent of Police.
19. Under appropriate security, Law and Order, the evacuation of community and livestock should be undertaken with assistance from community leaders.
20. All evacuation must be reported to District Magistrate/ Deputy Commissioner and Senior Superintendent of Police immediately.
21. Dispatch Police to systematically identify and assist people and communities in life-

threatening situation.

22. Designate an area, within Police Station to be used as help line centre for public.
23. With the assistance of health professional, help injured people and assist the community in organizing emergency transport of seriously injured to medical treatment centers.
24. Ensure that the police stations with staff are functioning in disaster situation.
25. Assist and encourage the community in road-cleaning operation.
26. Assess and Identify road for following conditions.
27. One Way
28. Blocked
29. Alternate route
30. Overall Traffic Management
31. Other access roads
32. Organize training and mock-drill for police officer to handle disaster/crisis situation.
33. Provide security in transit and relief camps, affected villages, hospitals, and medical centers and identify areas to be cordoned off.
34. Transport carrying transit passengers (that is, passengers travelling through trains or
35. buses and passing through the district) should be diverted away from the
36. affected area.
37. Ensure security of installations.
38. Provide security arrangements for visiting VVIPs and VIPs.
39. Assist district authorities to take necessary action against Hoarders, Black Marketers and those found manipulating relief material.
40. In conjunction with other government offices, activate a public help- line to:
41. Respond to personal inquiries about the safety of relatives in the affected areas;
42. Respond to the many specific needs that will be given.
43. Serve as a rumor control centre.
44. Confidence building among the public.
34. Make officers available to inquire into and record deaths, as there is not likely to be time or personal available, to carry out Standard Post-mortem Procedures.
45. Monitor the needs and welfare of people sheltered in relief camps.
46. Establish coordination with the Fire Services.
47. Coordinate with military service personnel in the area.
48. Adequate Security to International Agencies/Countries personnel for Search & Rescue, Medical Assistance and Security for their relief material and equipments etc.
49. Manage Traffic/Crowd. Recall important functionaries from leave; communicate to the staff to man their places of duties like the ward and divisional offices and respective departments.

### Checklist:

Sl. No	Preparedness Measures	Action Taken / Remarks
1.	Prepare a deployment plan for police forces	
2.	Check the availability and readiness of the search and rescue teams from within the District Police	
3.	Check wireless communication network and setup links with the District Control Room and Sub-divisional Control Rooms; Make additional wireless sets available, if required	
4.	Develop a traffic plan for contingencies arising out of disasters – one way blocked ways, alternate routes and traffic diversion	
5.	Develop a patrolling plan for critical infrastructure and affected villages/locality.	
6.	Keep the vehicles and other modes of transport available with the Police in readiness	
7.	Prepare a Plan for VIP visits to disaster affected areas	
8.	Identify anti social elements that could create nuisance and take suitable preventive action.	
9.	Coordinate with International Teams and provide them with adequate security	

### 1.3. Standard Operating Procedures for Irrigation Department

In-charge Officer: Superintendent Engineer, Irrigation

1. Prepare and update the disaster risk map of the district. The map should show the vulnerability and risks of the critical infrastructure related to irrigation and also whether alternate source of water within the district.
2. Prepare a contingency plan for the maintenance and repairs of Bundhs and embankments.
3. Officials of the department at district level would be asked to report as per IRS plan.
4. All personnel required for IRS and other activities should work under the overall supervision and guidance of Deputy Commissioner.
5. Review and update precautionary measures and procedures.
6. Recall important functionaries from leave; communicate to the staff to man their places of duties like the ward and divisional offices and respective departments.
7. Check the wireless network connecting flood stations and undertake necessary repairs.
8. Set up the protocol for exchange of information with Flood Control Rooms at State, National levels.
9. Set up the protocol for reporting of flood situation to the District Magistrate / District Control Room.
10. Establish radio communications with District Control Room, Department offices.
11. Identify Bundhs, which are critical for disaster protection and control.
12. Prepare a list of critical Bundhs, which need repairs and reinforcement after the last floods. Submit a list of these Bundhs to the District Magistrate and the state government, and ask for necessary financial allocation.

13. Commence repairs of critical Bundhs in the month of January every year after surveying the damages of floods/disaster last year, and ensure that all the repairs are completed in the month of May.
14. Provide special attention to those places where the Bundhs were breached and repaired during the last floods/disaster last year. These are the Bundhs, which will be threatened first, when the floods approach.
15. Undertake channel improvement for rivers and canals to the extent possible. Undertake de-silting / cleaning of channels and canals to improve the flow of water.
16. Check all the channels and regulators on the Bundhs and canals. Clean siphons before the monsoon. Increase their capacity or replace them if the size of siphons and regulators is too small to prevent water from flowing in.
17. Keep in readiness essential tool kits and protection material at critical places for emergency deployment. These may include:
  - Empty Cement Bags
  - Boulders
  - Ropes
  - Sand
  - Wire mesh
  - Shovels
  - Baskets
  - Lights
  - First Aid Kit
14. Organize round the clock inspection and repair of :
  - Bunds
  - Dams
  - Irrigation channel
  - Bridges
  - Outlets
  - Control gates
  - Overflow channels
15. The emergency tool kits with each technical assistant should be checked.
16. Organize round the clock inspection and repair of :
  - Pumps
  - Generators
  - Motor equipment
  - Station building
17. Designate one officer posted at exposed areas as an Emergency Officer subject to the condition that he is well aware of Floods/Disaster, and its effects

18. The inlet and outlet of lakes & reservoirs should be inspected to ensure that waterways are unobstructed by trees or vegetation
19. Any repairs/under construction activity should be well secured with sand bags, rock falls, etc.
20. Materials likely to be damaged by rains, such as concrete in bags, electric motors, office records, etc should be covered with plastic and well secured, even through stored inside
21. Check all the rain-gauge stations and ensure that they are function properly. Check that the readings from these stations are available immediately to the Irrigation Department. Prescribe a register for recording of rainfall.
22. Check all the rain-gauge stations and ensure that they are function properly. Check that the readings from these stations are available immediately to the Irrigation Department. Prescribe a register for recording of rainfall.

### Field Office Priorities:

Continue round the clock inspection and repair of bunds, dams, and irrigation channels bridges culverts, control gates and overflow channels etc.

Continue round the clock inspection and repair of pumps, generators, motor equipment and station buildings.

- Clearing the inlet and outlet to lake or reservoirs to ensure that waterways are unobstructed by trees or vegetation on an on-going basis.
- Information formats and monitoring checklist should be used for programme monitoring and development and for reporting to Emergency Operations Centre (EOC). This is in addition to existing reporting system in the department.

### Checklist

Sl. No	Preparedness Measures	Action Taken / Remarks
1	Check the wireless network and ensure that all the flood stations are connected.	
2	Establish mechanisms for exchange of information with irrigation divisions at State/National levels	
3	Inspect all the Bunds, and check their height and slope	
4	Check the top of the Bunds, and if they have been cleared of encumbrances/encroachments and if they are motorable	
5	Check that all the Bunds have been repaired/reinforced, in particular those bunds which were damaged during the last floods.	
6	Check the drainage system of the Bunds and ensure that the seepage and rat holes, etc. have been closed.	
7	Check that all the materials required for protecting bunds have been stored at different places, and a list of these places has been furnished to the district administration .	

8	Check that the Junior engineers and other staff have been assigned their beats, and all the arrangements for continuous vigilance over these Bundhs have been made	
9	Check that all rain gauge stations are functional, and arrangements have been made to report the readings.	
10	Check the regulators and siphons. Check that they have been repaired and cleaned, increasing the flow of water.	
11	Check all the anti-erosion works	

### 1.4. Standard Operating Procedures for Health Department

In-charge officer: Chief Medical Officer

1. Prepare Hazard Vulnerability and Risk Map of the District.
2. Prepare a health contingency plan for the district. It should include a list of government hospitals, primary health centers and sub-centers, and medical personnel. The contingency plan should also include the details of hospitals and medical practitioners in the private sector.
3. All personnel required for management of disaster should work under the overall supervision and guidance of District magistrate/Additional. District magistrate
4. Based on HVR analyses, obtain a list of Response Base from the District magistrate's office, and assign the medical personnel to each of these Response Bases to the extent possible. Keep essential medicines and first aid facilities with each Response Base.
5. Constitute mobile response units consisting of a doctor, health workers and ANMs, and prepare a deployment plan. Each mobile health unit will cover at least one Response Base in a day.
6. Review and update precautionary measures and procedures,
7. Review with staff, the precautions that have been taken to protect equipments.
8. Determine type of injuries/illness expected and drugs and other medical items required and accordingly ensure that extra supplies of medical items are obtained quickly.
9. Provide information to all health staff about the disaster, likely damages and effects and information about way to protect life, equipment and property.
10. Non ambulatory patients should be relocated to the safest areas within the hospital. The safest rooms are likely to be:
  - On ground floor.
  - Rooms in the Centre of the building away from windows.
  - Rooms with concrete ceilings.
  - Dressing pads should be assembled sterilized.
11. A large enough number should be sterilized to last for four to five days.
12. Secure medical supplies in adequate quantity for dealing with these situations, which may include:
  - Oral Rehydration Solutions

- Chlorine Tablets
  - Bleaching Powder
  - Anti diarrheal and Anti emetic medicines
  - Intravenous fluids
  - Suture materials
  - Surgical Dressings
  - Splints
  - Plaster Rolls
  - Disposable Needles and Syringes
  - Local Antiseptics
13. All valuable instruments such as surgical tools, ophthalmoscopes, portable sterilizers, ECG machine, dental equipments, Ultra sound machine, analyzer, invertors, computer hardware etc should be packed in protective coverings and stored in rooms considered to be the most damage proof.
  14. Protect all immovable equipment such as X-ray machines, Sterilizer, Dental chair by covering them with tarpaulins or polythene.
  15. Ensure adequate supplies of blood in the district through District Red cross society and other prominent agencies.
  16. Keeps one operating facility in each Response Base in readiness. Maintain all the equipment necessary for operations.
  17. Prepare a maternity facility for pregnant women in every Response Base/ Advance Medical Post.
  18. Check stocks of equipments and drugs which are likely to be most needed in disaster management. These can be categorized generally as:
  19. Drugs used in treatment of wounds and fractures such as tetanus toxoid analgesics, antibiotics, Dressing material, and Splint.
  20. Drugs used for treatment of diarrhoea, water borne diseases influenza malaria, infective hepatitis.
  21. Drugs required treating snake bite and fighting infection.
  22. Drugs needed for detoxication including breathing equipments.
  23. Intravenous fluids.
  24. Check the emergency electrical generator to ensure that it is operational and that buffer stock of fuel exists. If an emergency generator is not available at the hospital, arrange for one.
  25. Request central warehouse immediately to dispatch supplies likely to be needed in hospitals, on an emergency priority basis.
  26. Fill hospital water storage tanks, if no storage tanks exists; water for drinking should be drawn in clean containers and protected.
  27. Prepare an area of the hospital for receiving casualties.
  28. Develop emergency admission procedures.



29. Orient field staff with standards of services, procedures including tagging;
30. Hospital administration should:
31. Establish work schedules to ensure that adequate staff is available for in patients needs.
32. Organize in house emergency medical teams to ensure that adequate staff is available at all times to handle emergency causalities.
33. Set up teams of doctors, nurses and paramedical staff as per IRS.

### **Field Office Priorities:**

- Transport will be arranged for transfer of seriously injured/ill patients from villages and peripheral hospital to general hospitals. If roads are blocked helicopter should arranged by Nodal Officer.
- Establish health facilities and treatment centres at disaster affected site.
- Procedures should be clarified between Health Services of Govt., private and other established at transit camps, relief camps and affected site/villages. PHCs CHCs , Civil Hospital , Private Hospitals Blood Banks
- Maintain check posts and surveillance at each railway stations, Bus Stands depots and all entry and exit points of the affected area, especially during the threat or existence of an epidemic.
- An injury and disease monitoring system should be developed to ensure that a full picture of health risk is maintained. Monitoring should be carried out for potable water and quality of food and disposal of waste in transit and relief camps, feeding centres and affected villages.
- Plan for emergency accommodations for auxiliary staff from outside the area.
- Information formats and monitoring checklist must be used for programme monitoring and development and for reporting to emergency operation centre at state level. This is in addition to existing reporting system in the department
- Establishment of a “Health Helpline” with means of communication to assist in providing an organized source of information. The hospital is responsible for keeping the community informed of its potential and limitations in disaster situations, list of admitted patients and dead persons etc.
- The local police, rescue teams and ambulance teams should be aware of the resources of each hospital.

### **Checklist:**

Sl. No.	Preparedness Measures	Action Taken/ Remarks
1	Prepare a Health Contingency Plan for deployment of health and medical personnel	
2	Obtain a list of Respondent Base from district administration and assign mobile health units and medical staff to each Response Base	

3	Organize vaccination in Disaster affected area	
4	Ensure necessary stock of medical supplies and blood	
5	Organize maternity care centers in every Advance Medical Post	
6	Keep operative facilities in readiness	
7	Seek mutual aid arrangement with hospitals/dispensaries in the area	

### 1.5. Standard Operating Procedures for Agriculture Department

In-charge Officer: Principal Agriculture officer

1. Prepare HRV Analysis of the district.
2. Develop Contingency Action Plan based on HRV analysis.
3. Within the affected sub-division/Tehsil all available personnel will be made available to the District Magistrate/Deputy Commissioner. If more personnel are required then, out of station officer or those on leave may be recalled.
4. All personnel required for Disaster/Flood Management should work under the overall supervision and guidance of the District Magistrate.
5. Establish communications with District Magistrate/Deputy Commissioner, District Control Room and Agriculture colleges, seed banks, nurseries (private and public) within the division.
6. Review and update precautionary measures and procedures.
7. Check available stocks of equipments and materials which are likely to be most needed during and after flood/disaster.
8. Stock agricultural equipments which may be required during and after flood.
9. Determine what damage, pests or disease may be expected, and what drugs and other insecticide items will be required, in addition to requirements of setting up extension teams for crop protection, and accordingly ensure that extra supplies and materials, be obtained quickly.
10. All valuable equipments and instruments should be packed in protective coverings and stored in room the most damage-proof.
11. All electrical equipments should be unplugged when flood/disaster warning is received.
12. Extension Officers should be unplugged when flood/disaster warning is received.
13. Extension Officers should be assisted to
  - a. Establish work schedules to ensure that adequate are available.
  - b. Set up teams of extension personnel and assistants for visiting disaster/flood affected sites.
14. Assess the extent of damage to soil, crop, plantation, micro-irrigation systems and storage facilities and the requirements to salvage or replantation.
16. Provision of agricultural services should be coordinated with irrigation department, DRDO, District EOC, SITE OPERATIONS CENTRES.

17. Ensure that certified seeds of required varieties are available in adequate quantities. The Agriculture Department should work with National Seeds Corporation and other suppliers and ensure availability at their depots or have agents appointed for the same.
18. Print and widely distribute the list of points where certified seeds are available along with names of varieties and rates. Notices may be affixed at public places such as bus stands, on buses themselves, PHCs, Block headquarters, Tehsils, etc.
19. Suggest variety of seeds and cropping pattern, which can reduce losses and reduce the risks to farmers.
  - Develop a pest and disease monitoring system so that timely steps can be taken to reduce damage to crops.
  - Recall important functionaries from leave; communicate to the staff to man their places of duties like the ward and divisional offices and respective departments.
  - Call for emergency meeting to take stock of the situation. Develop a strategy and objectives.
20. Organize transport, storage and distribution of the above with adequate record keeping procedures.
21. Ensure that adequate conditions through cleaning operations are maintained to avoid water logging and salinity.
22. A pests and disease monitoring system should be developed to ensure that a full picture or risks is maintained.
23. Plan for emergency accommodations for agriculture staff from outside the area.
24. Establishment of a public information centre with a means of communication, to assist in providing an organized source of information. The department is responsible for keeping the community informed of its potential and limitations in flood situation.
25. Assist farmers to re-establish their contacts with agriculture produce market and ensure that appropriate prices be offered to them.

### Checklist:

Sl. No.	Preparedness Measures	Action Taken/ Remarks
1	Check the availability of seeds, and disseminate information about the outlets where seeds can be made available	
2	Set up a public information system regarding sowing of crops, alternative crops, pests, and application of fertilizers	
3	Prepare a program for spray of pesticides and insecticides after the disaster	

### 1.6. Standard Operating Procedures for Animal Husbandry

In-Charge Officer: District Animal Husbandry Officer

Phone: 0484 - 2360648

1. Prepare HRV Analysis of Animal Husbandry Department of the District.
2. Based on HRV Analysis, prepare Contingency Action Plan of the District.
3. All personnel required for Disaster/Flood Management should work under supervision and guidelines of District Magistrate/ADM.
4. Within the affected district and Sub-division, all available personnel will be made available .If more personnel are required, then out of station officers or those on leave may be recalled.
5. Call for emergency meeting to take stock of the situation. Develop a strategy and objectives.
6. Establish radio communications with
  - District Control Room
  - Veterinary aid centres and hospitals (including private practitioners) within the division.
7. Prepare a list of water borne diseases that are preventable by vaccination. Publicize the information about common diseases afflicting livestock and the precautions that need to be taken.
8. Assist the Revenue Department in preparing plans for cattle camps and cattle feeding centers.
9. Stock emergency medical equipments which may be required during and post disaster
10. Determine what injuries/ illnesses may be expected, and what drugs and other medical items will be required, in addition to requirements of setting up cattle camps, and accordingly ensure that extra supplies of medical items and materials be obtained quickly.
11. Provide information to all staff of veterinary hospitals and centres about the floods, likely damages and effects, and information about ways to protect life, equipments and property.
12. Surgical packs should be assembled and sterilized.
13. Enough stock of surgical packs should be sterilized to last for four to five days.
14. The sterilized surgical packs must be stored in protective cabinets to ensure that they do not get wet. Covering the stock with polythene is recommended as an added safety measure.
15. All valuable equipments and instruments should be packed in protective coverings and stored in room the most damage-proof.
16. Organize vaccination campaigns in disaster prone villages before, during and after the disaster.
17. Prepare kits for veterinary diseases, which could be provided to veterinary doctors at the block level and officers at the village level. Kits can also be provided to the private veterinary doctors.
18. Check the emergency electrical generator, to ensure that it is operational, and that a buffer stock of fuel exists. If an emergency generator is not available at the hospital, arrange for one on loan.

19. Check stocks of equipments and drugs which are likely to be most needed during and after disaster.
20. Request from central warehouses, on an emergency priority basis, that those supplies likely to be needed be dispatched to the hospital immediately.
21. Fill department vehicles with fuel and park them in a protected area.
22. Prepare an area of the hospital for receiving large number of livestock.
23. Develop emergency admission procedures (with adequate record keeping).
24. Cattle camps and hospitals administrators should.
25. Establish work schedules to ensure that adequate staff are available.
26. Set up teams of veterinary doctors, and assistants for visiting flood affected sites.
27. Organize transfer of seriously injured livestock from villages to veterinary aid centres wherever possible.
28. The provision of medical services should be coordinated by the District Animal Husbandry Officer with District Control Room, and cattle camps.
29. Establish cattle camps and additional veterinary aid centres at affected sites and designate an Officer In-charge for the camp.
30. Estimate the requirement of water, fodder and animal feed, for cattle camps and organize the same.
31. Ensure that adequate sanitary conditions through cleaning operations are maintained in order to avoid outbreak of any epidemic.
32. An injury and disease monitoring system should be developed, to ensure that a full picture of risk is maintained.
33. Standard for Cattle Camps
  - The minimum number of cattle in the camp should be about 100 and the maximum 500.
  - The cattle camps should be located at suitable sites bearing in mind, that adequate supply of water and shade are most essential for the well being of the cattle.
  - Cattle sheds constructed should not exceed 20 sq. feet per animal.

The feeding centres for cattle should be located in such a manner that.

- There is adequate supply of drinking water.
- There is sufficient shade for cattle to rest during the afternoon.
- They are located as near the rail head as possible.
- They are conveniently located, not beyond a radius of 8 Km from the affected villages.

### Preparedness Checklist for Animal Husbandry

Sl. No.	Preparedness Measures	Action Taken/ Remarks
1	Publicize the list of common ailments in disaster and possible precautions	

2	Organisation of vaccination for cattle in disaster villages	
3	Prepare a plan for setting up cattle camps and cattle feeding centers	
4	Prepare kits which could be given to Veterinary doctors and Animal Husbandry workers	

### 1.7. Standard Operating Procedure for Water Authority

In-Charge Officer : KWA, Ernakulam Circle

Contact number : 0484 - 2360645

1. Conduct HRV analysis of the department.
2. Based on HRV analysis, prepared Contingency Action Plan for the Department.
3. All personnel required for disaster management should work under the overall supervision and guidance of District Magistrate/ Deputy Commissioner of the district.
4. Review and update precautionary measures and procedures and review with staff the precautions that have been taken to protect equipment.
5. Within the affected tehsil, all available personnel will be made available to the concerned officer. If more personnel are required then out of station official or those on leave may be recalled.
6. Inform people to store an emergency supply of drinking water.
7. A standby water supply should be available in the event of damage, saline intrusion or other pollution of the regular supply.
8. Establish procedures for the emergency distribution of water if existing supply is disrupted.
9. Make provisions to acquire tankers and establish other temporary means of distributing water on an emergency basis.
10. Prepare plans for water distribution to all transit and relief camps, affected villages and cattle camps and ensure proper execution of these plans.
11. A minimum level of stock should be maintained for emergencies, and should include extra lengths of pipe connections, joints, hydrants and bleaching powder. Adequate tools should be on hand to carry out emergency repairs.
12. Protect pumps and motors with adequate protection (if the building is not flood-proof) to prevent damage.
13. Make sure auxiliary generators and standby engines are in good working order.
14. Establish emergency work gangs for immediate during post-disaster repairs.
15. Investigation of alternate of water and its supply.
16. After any repair on the distribution system, the required main should be flushed and disinfected with a chlorine solution of 50 mg/litre for a contact period of 24 hours, after which the main is emptied and flushed again with potable water.

17. If the demand for water is urgent, or the repaired main cannot be isolated, the concentration of the disinfecting solution may be increased to 100 mg/litre and the contact period reduced to 1 hour.
18. At the end of disinfection operations, but before the main is put back into services, samples should be taken for bacteriological analysis and determination of chlorine residue.
19. Protect pump stations from water logging.
20. Repair sewage lines where damage is detected.
21. Repair water pipelines wherever damaged.
22. Recall important functionaries from leave; communicate to the staff to man their places of duties like the ward and divisional offices and respective departments.
23. Call for emergency meeting to take stock of the situation. Develop a strategy and objectives.
24. When a water treatment plant, pumping station, of distribution system is so badly damaged that operation cannot be restored for some time, other methods described in the following paragraphs must be used.
25. Water from these sources, with adequate chlorination as necessary, can be connected to a distribution system or hauled to the points of consumption.
26. Identify unacceptable water sources and take necessary precautions to ensure that no water is accessed from such sources, either by sealing such arrangements or by posting the department guards.
27. Ensure that potable water supply is restored as per the standards and procedures laid down in “Standards for Potable Water”.
28. Plan for emergency accommodations for staff from outside the area.
29. To take special measures and schemes for areas with Drinking Water Supply.

### Checklist:

Sl. No.	Preparedness Measures	Action Taken/ Remarks
1	Check the condition of pumps for draining floodwater. Ensure pumps are in working condition.	
2	Protect water supply pumps from water logging	
3	Keep hand pumps, pipes and sockets in readiness for installation/ increasing the height of pipes	
4	Obtain a list of temporary shelters/ Bundhs where people took shelter during last disaster. Prepare for installation of hand pumps at all such Locations	
5	Maintain adequate stock of chlorine tables and bleaching powder	

### 1.8. Standard Operating Procedures for Forest Department

In-Charge Officer : Divisional Forest officer Malyattoor

Contact Number : 0484 - 2649052

1. Conduct HRV analysis of Forest of the district.
2. Based on HRV analysis, prepared Contingency Action Plan for the Department.
3. All personnel required for disaster management should work under the overall supervision and guidance of Deputy Commissioner.
4. All district level officials of the department would be asked to report to the Deputy Commissioner when disaster occurs.
5. Open the forest land for free grazing when flood waters enter villages, and there is not enough fodder available.
6. Allow the transportation of fodder from forest areas, when the fodder is not freely available.
7. Provide wooden poles and bamboo for relief and reconstruction at subsidized rate. Provide these materials to all the technical departments, which need them.
8. Ensure Plantation to maximum possible extent.
9. Ensure supply of wood for disposal of dead bodies.
10. Recall important functionaries from leave; communicate to the staff to man their places of duties like the ward and divisional offices and respective departments.
11. Call for emergency meeting to take stock of the situation. Develop a strategy and objectives.

### 1.9. Standard Operating Procedures for Public Works Department

In-Charge Officer: Chief Engineer PWD (R &B) Central Circle, Aluva

1. Conduct HRV analysis of PWD of the district.
2. Based on HRV analysis, prepared Contingency Action Plan for the Department.
3. All personnel required for disaster management should work under the overall supervision and guidance of District Magistrate/Additional District Magistrate..
4. Within the affected Sub-division, all available personnel will be made available to the District Magistrate/Deputy Commissioner. If more personnel are required then out of station officers or those on leave may be recalled.
5. Establish radio communications with State Emergency Operations Centre, Divisional Commissioner, District Control Room and departmental offices within the division.
6. The Officer-in-Charge-PW (B&R)” will be responsible for mobilizing staff and volunteers to clear the roads in his section.
7. The Office Incharge PW (B&R) should be familiar with pre-disaster precautions and during and post-disaster procedures for road clearing and for defining safe evacuation routes where necessary.
8. All officers (technical officers) should be notified and should meet the staff to review



emergency procedures.

9. Review and update precautionary measures and procedures, and review with staff the precautions that have been taken to protect equipment.
10. Vehicles should be inspected, fuel tanks filled and batteries and electrical wiring covered as necessary.
11. Extra transport vehicles should be dispatched from headquarters and stationed at safe strategic spots along routes likely to be affected.
12. Heavy equipments, such as front-end loaders, should be moved to areas likely to be damaged and secured in a safe place.
13. Clean the area beneath bridges regularly for smooth flow of water excess.
14. Maintain all the highways and access roads, which are critical from the point of view of supplying relief.
15. Inspect all buildings and structures of the state government (including hospital buildings.) by a senior engineer and identify structures which are endangered by the impending disaster.
16. Emergency tools kits should be assembled for each division, and should include:
  - Crosscut saws
  - Axes
  - Power chain saw with extra fuel, oil
  - Sharpening files
  - Chains and tightening wrenches
  - Pulley block with chain and rope
17. The designation of routes strategic to evacuation and relief should be identified and marked, in close coordination with police and District Control Room.
18. Establish a priority listing of roads which will be opened first. Among the most important are the roads to hospitals and main trunk routes.
19. Give priority attention to urgent repair works that need to be undertaken in disaster affected areas.
20. Work under construction should be secured with ropes, sandbags and covered with tarpaulins if necessary.
21. Emergency inspection by mechanical engineer of all plant and equipment in the district workshops.
22. If people are evacuating an area, the evacuation routes should be checked and people assisted.
23. Construct/ reinforce the connecting roads from villages to roads, canals and Bundhs and raise their level so that people can access the high ground.
24. Laying down layout of roads, gardens and other response facilities from the view point of prevention of congestions, quicker response and facilities alternative routing.
25. Inspection of old buildings and suggesting retrofitting of weak buildings/ demolition of dangerous structures and evacuation of population.

26. Carry out route opening by removing debris on the road.
27. Identify locations for setting up transit and relief camps, feeding centres and quantity of construction materials and inform DCR accordingly.
28. All work teams should be issued two-way communication Link.
29. Provide a work team carrying emergency tool kits, depending on the nature and extent of the disaster, essential equipments such as.
  - Towing vehicles
  - Earth moving equipments
  - Cranes etc.
30. Each unit should mobilize a farm tractor with chain, and a buffer stock of fuel.
31. Adequate road signs should be installed to guide and assist the drivers.
32. Begin clearing roads. Assemble casual labourers to work with experienced staff and divide them into work gangs.
33. Coordinate with Building and Construction Department of Zila Parishad/ADC Office.
34. Mobilize community assistance for road clearing by contacting community organizations.
35. Undertake clearing of ditches, grass cutting, burning or removal of debris, and the cutting of dangerous trees along the roadside in the affected area through maintenance engineer's staff.
36. Undertake repair of all paved and unpaved road surfaces including edge metalling, pothole patching and any failure of surface, foundations in the affected areas by maintenance engineer's staff and keep monitoring their conditions.
37. Undertake construction of temporary roads to serve as access to temporary transit and relief camps, and medical facilities for flood victims.
38. As per the decisions of the District Control Room, undertake construction of temporary structures required, for organizing relief work and construction of relief camps, feeding centres, medical facilities, cattle camps and SITE OPERATIONS CENTRES.
39. An up-to-date report of all damage and repairs should be kept in the district office report book and communicate the same to the District Control Room.
40. If possible, a review of the extent of damage (by helicopter) should be arranged for the field Officer-in-Charge, in order to dispatch most efficiently road clearing crews, and determine the equipments needed.

### **1.10. Standard Operating Procedures for KSEB**

In-charge officer: Chief Engineer (Distribution) Kochi

1. Conduct HRV analysis for the department of the district.
2. Based on HRV analysis, prepare Contingency Action Plan of department of Power Supply.
3. All personnel required for disaster management with work under the overall supervision and guidance of responsible officer .
4. Within the affected sub-division all available personal will be made available as per IRS

- plan. If more personnel are required, then out of station officers and by those on leave may be recalled.
5. Establish radio communications with State Emergency Operation Centre, District Control Room and your departmental offices within /Division.
  6. All district level officials of the department would be asked to report District Magistrate.
  7. Ensure that the Power Supply department to make alternate arrangements of emergency supply for the following offices from time of receipt of districts:
    - Hospitals
    - Public Health Departments
    - Deputy Commissioner Office,
    - District EOC, Sub-Divisional EOC, site Operation Centres.
    - Police Stations
    - Telecommunications buildings
    - Irrigation Office
    - Any other place if required.
  8. Check emergency tool kits, assembling any additional equipment needed.
  9. After receiving alert warning, immediately undertake following inspection:
    - High tension lines
    - Towers
    - Sub-stations
    - Transformers
    - Insulators
    - Poles and
    - Other equipments
  10. Review the total extent of the damage to power supply installations.
  11. Instruct staff to disconnect the main electricity supply for the affected area.
  12. Protect Power Stations from disaster. Raise the height of compound walls. Install pump sets for draining water in case of Flood/ Cyclone/ Tsunami, etc.
  13. Provide information to the people about the state of power supply. It is one of the most important sources of information.
  14. Call for emergency meeting to take stock of the situation. Develop a strategy and objectives.
  15. Hire casual labourers on an emergency basis for clearing of damaged poles and salvage of conductors and insulators.
  16. Begin repair/reconstruction
  17. Assist hospitals in establishing an emergency supply by assembling generators and other emergency equipments if necessary.
  18. Establish temporary electric supplies to other key public facilities, public water system

etc. to support emergency relief.

19. Establish temporary electric supplies to transit camps feeding centres, relief camps and Site Operation Centre, District EOC and on access roads to the same.
20. Compile an itemized assessment of damage, from reports made by various electrical receiving centres and sub-centres.
21. Report all activities to the head office and district EOC.
22. Plan for emergency accommodations for staff from outside the area.

### **1.11. Standard Operating Procedure for Transport department**

In-Charge Officer: Head, Transport Department at the district

#### **Activities**

1. Prepare a list of vehicles- trucks, buses, jeeps, tractors, etc of government and private agencies in the district and provide the list to the District control room.
2. Provide requires vans and ambulances for mobile health and animal husbandry teams.
3. Provide trucks, buses, jeeps, tractors, etc for evacuation and supply chain management
4. Recall important functionaries from leave; communicate to the staff to man their places of duties like the ward and divisional offices and respective departments.
5. Call for emergency meeting to take stock of the situation. Develop a strategy and objective.

**ANNEXURE 16**

**EMERGENCY SUPPORT FUNCTIONS**

**Roles and responsibilities of primary and secondary Emergency Support Agencies**

<b>ESF No</b>	<b>ESF</b>	<b>Primary agency</b>	<b>Secondary agency</b>	<b>Responsibilities of Primary agency</b>	<b>Activities for Response</b>	<b>Role of Secondary agency</b>
1	Command and Control	<ul style="list-style-type: none"> <li>•SEOC</li> <li>•DEOC</li> </ul>	<ul style="list-style-type: none"> <li>• Dept. of IT</li> <li>• National Informatics Centre</li> </ul>	<ul style="list-style-type: none"> <li>• Act as the headquarters of Emergency Operations</li> <li>• Issue directions on-behalf of the State Incident Commander</li> <li>• Issue status update of weather and other relevant environmental parameters</li> <li>• Operate a Disaster Welfare Information (DWI) System to collect, receive and report and status of victims and assist family reunification</li> <li>• Apply GIS to speed other facilities of relief and search and rescue</li> <li>• Enable local authorities to establish contact with the State authorities</li> <li>• Coordinate planning procedures between district,</li> </ul>	<ul style="list-style-type: none"> <li>• Documentation of response/ relief and recovery measures</li> <li>• Situation reports to be prepared and completed every 3-4 hours</li> </ul>	<p>Ensure perennial and uninterrupted communication facilities for the SEOC/DEOC</p>

## District Disaster Management Plan – MALAPPURAM 2015

				<p>State and the centre</p> <ul style="list-style-type: none"> <li>• Provide ready formats for all reporting procedures as a standby</li> </ul>		
2	Communication	BSNL	<ul style="list-style-type: none"> <li>• Police</li> <li>• Central and State Armed Forces</li> <li>• HAM Radio Operators</li> </ul>	<ul style="list-style-type: none"> <li>• Coordination of actions to assure the provision of telecommunication support in the state and district</li> <li>• Coordinate the requirement of temporary telecommunication in the affected area</li> </ul>	<ul style="list-style-type: none"> <li>• Responsible actions to assure the provision of telecommunication support to the State and district response elements</li> <li>• Coordinate the requirement of temporary telecommunication in the affected areas</li> </ul>	<ul style="list-style-type: none"> <li>• Make available Police and Disaster Management wireless network at the affected locations</li> <li>• Coordinate for the other networks available such as HAM Radios and community radios</li> <li>• The units of armed forces in the area would provide communication network on the request of the competent authority</li> </ul>
3	Public health	Dept. of Health and Family Welfare	<ul style="list-style-type: none"> <li>• Dept. of Indian Systems of Medicine</li> <li>• Dept. of Homeopathy</li> <li>• Dept. of Social Justice</li> <li>• Non-</li> </ul>	<ul style="list-style-type: none"> <li>• To coordinate, direct and integrate State level response</li> <li>• Direct activation of medical personnel, supplies and equipment</li> <li>• Coordinate the evacuation of patients</li> <li>• Provide human services</li> </ul>	<ul style="list-style-type: none"> <li>• Provide systematic approach to patient care</li> <li>• Perform medical evaluation and treatment as needed</li> <li>• Maintain patient tracking system to</li> </ul>	<ul style="list-style-type: none"> <li>• To perform the same functions as assigned to the primary agency</li> <li>• Provide manpower to the primary agency wherever available and needed</li> <li>• Make available its</li> </ul>

## District Disaster Management Plan – MALAPPURAM 2015

			Governmental Organizations	<p>under the Dept. of Health</p> <ul style="list-style-type: none"> <li>•To prepare and keep ready Mobile Hospitals and stocks</li> <li>•To network with private health service providers</li> <li>•To provide for mass decontamination</li> <li>•Check stocks of equipment and drugs</li> <li>•Assess damage for national assistance</li> </ul>	<p>keep record of all patients treated</p> <ul style="list-style-type: none"> <li>•Mobilization of the private health service providers for emergency response</li> <li>•In the vent of CNBR disaster to provide for the mass decontamination of the affected population</li> <li>•Maintain record of dead and arrange for their post mortem</li> </ul>	<p>resources to the primary agency wherever needed and available</p>
4	Sanitation/ Sewerage Disposal	<ul style="list-style-type: none"> <li>•Urban Affairs</li> <li>•Rural Development</li> <li>•Local Self Governments</li> </ul>	<ul style="list-style-type: none"> <li>•Irrigation</li> <li>•Public Health</li> <li>•Non-Governmental Organizations</li> </ul>	<ul style="list-style-type: none"> <li>•Make arrangement for disposal of waste in their respective areas</li> <li>•Arrange adequate material and man power to maintain cleanliness and hygiene</li> <li>•Assess damage for national assistance</li> </ul>	<ul style="list-style-type: none"> <li>•Ensure cleanliness and hygiene in their respective areas</li> <li>•To arrange for the disposal of unclaimed bodies and record keeping thereof</li> <li>•Hygiene promotion with the availability of mobile toilets</li> </ul>	<ul style="list-style-type: none"> <li>• Repair the sewer leakages immediately</li> <li>• Provide bleaching powder to the primary agencies to check, maintain sanitation</li> </ul>
5	Power	KSEB	• Dept. of Revenue & Disaster Management	• Provide and coordinate State support until the local authorities are prepared to	<ul style="list-style-type: none"> <li>•Support to local Administration</li> <li>•Review the total</li> </ul>	Make arrangement for and to provide the alternative sources of

## District Disaster Management Plan – MALAPPURAM 2015

			<ul style="list-style-type: none"> <li>• Police</li> </ul>	<p>handle all power related problems</p> <ul style="list-style-type: none"> <li>• Identify requirements of external equipment required such as Generators</li> <li>• Assess damage for national assistance</li> </ul>	<p>extent of damage to the power supply installations by a reconnaissance survey</p> <ul style="list-style-type: none"> <li>• To provide alternative means of power supply for emergency purposes</li> <li>• Dispatch emergency repair teams equipped with tools, tents and food</li> <li>• Hire casual labour for the clearing of damaged poles etc.</li> </ul>	<p>lighting and heating to the affected populations and for the relief camps</p>
6	Transport	Dept. of Transport	<ul style="list-style-type: none"> <li>• KSRTC</li> <li>• Airport Authority</li> <li>• Air Force</li> <li>• Navy</li> <li>• KSWTC</li> <li>• All other Government Departments with fleets of vehicles</li> <li>• All private vehicle owners</li> </ul>	<ul style="list-style-type: none"> <li>• Overall coordination of the requirement of the transport</li> <li>• Make an inventory of vehicles available for various purposes</li> <li>• Coordinate and implement emergency related response and recovery functions, search and rescue and damage assessment</li> </ul>	<ul style="list-style-type: none"> <li>• Coordinate arrangement of vehicles for transportation of relief supplies from helipads/airports to the designated places</li> <li>• Coordinate arrangement of vehicles for transportation of search and rescue related activities</li> </ul>	<ul style="list-style-type: none"> <li>• Make available its fleet for the purpose of Search &amp; Rescue, transportation of supplies, victims etc.</li> <li>• Act as stocking place for fuel for emergency operations</li> <li>• Making available any vehicle to the District Administration</li> <li>• Make available Ambulances to the</li> </ul>



## District Disaster Management Plan – MALAPPURAM 2015

						<p>District Administration</p> <ul style="list-style-type: none"> <li>• Airport Authority will coordinate for helicopter services etc. required for transportation of injured, search &amp; rescue team, relief and emergency supplies etc. with SEOC of KSDMA</li> </ul>
7	Search and Rescue (SAR)	<ul style="list-style-type: none"> <li>• Fire &amp; Rescue Services</li> <li>• Police</li> <li>• SDRF</li> <li>• Civil Defence</li> <li>• Home guards</li> </ul>	<ul style="list-style-type: none"> <li>• NDRF</li> <li>• Air Force</li> <li>• Navy</li> <li>• Army</li> <li>• Central Para military forces</li> <li>• Red Cross</li> <li>• Trained Volunteers</li> <li>• Emergency Response Units of concerned industry</li> <li>• SEOC</li> </ul>	<ul style="list-style-type: none"> <li>• Establish maintain and manage State search and rescue response system</li> <li>• Coordinate search and rescue logistics during field operations</li> <li>• Provide status reports of SAR updates throughout the affected areas</li> </ul>	<ul style="list-style-type: none"> <li>• GIS to be used by SEOC to make an estimate of the damaged area and the deployment of the SAR team in the area according to the priority</li> <li>• Discharge all ambulatory patients for the first aid which has the least danger to health and others transported to safer areas</li> </ul>	<ul style="list-style-type: none"> <li>• Health &amp; Family Welfare Dept. and Red Cross to make available ambulances as per requirements</li> <li>• SDRF, and Volunteers to assist the primary agency in SAR</li> <li>• NDRF, Central Para military forces to provide assistance to civil authorities on demand</li> <li>• Police to arrange for the transportation and post mortem of the dead</li> </ul>

## District Disaster Management Plan – MALAPPURAM 2015

8	Public Works and Engineering	<ul style="list-style-type: none"> <li>• PWD</li> <li>• Water Resources</li> </ul>	<ul style="list-style-type: none"> <li>• CPWD</li> <li>• National Highways Authority of India</li> <li>• Military Engineering Services</li> </ul>	<ul style="list-style-type: none"> <li>• Emergency clearing of debris to enable reconnaissance</li> <li>• Clearing of roads</li> <li>• Assemble casual labour</li> <li>• Provide a work team carrying emergency tool kits, depending on the nature of disaster, essential equipment such as                             <ul style="list-style-type: none"> <li>▪ Towing vehicles</li> <li>▪ Earth moving equipment</li> <li>▪ Cranes etc</li> </ul> </li> <li>• Construct temporary roads</li> <li>• Keep national and other main highways clear from disaster effects such as debris etc.</li> <li>• Networking with private service providers for supply of earth moving equipment etc.</li> </ul>	<ul style="list-style-type: none"> <li>• Establish a priority list of roads which will be opened first</li> <li>• Constructing major temporary shelters</li> <li>• Connecting locations of transit/relief camps</li> <li>• Adequate road signs should be installed to guide and assist the relief work</li> <li>• Clearing the roads connecting helipads and airports</li> <li>• Restoring the helipads and making them functional</li> <li>• Rope in the services of private services providers and secondary services if the department is unable to bear the load of the work</li> </ul>	<p>Making machinery and manpower available to the PWD and to keep national highways and other facilities in functional State</p>
9	Relief supplies	District Administration	Dept. of Food and Civil supplies	<ul style="list-style-type: none"> <li>• To collect, process and disseminate information about an actual or potential</li> </ul>	<ul style="list-style-type: none"> <li>• Support to local administration</li> <li>• Allocate and specify</li> </ul>	<ul style="list-style-type: none"> <li>• To assist the primary agency in arranging and supplying relief</li> </ul>

## District Disaster Management Plan – MALAPPURAM 2015

				<p>disaster situation to facilitate the overall activities of all responders in providing assistance to an affected area in consultation</p> <ul style="list-style-type: none"> <li>• Coordinate activities involved with the emergency provisions</li> <li>• Temporary shelters</li> <li>• Emergency mass feeding</li> <li>• To coordinate bulk distribution of emergency supplies</li> <li>• To provide logistical and resource support to local entities</li> <li>• In some instances, services also may be provided to disaster workers</li> <li>• To coordinate damage assessment and post disaster need assessment</li> </ul>	<p>type of requirements depending on need</p> <ul style="list-style-type: none"> <li>• Organize donation (material) for easy distribution before entering disaster site</li> </ul>	<p>supplies</p> <ul style="list-style-type: none"> <li>• To assist the primary agency in running the relief camps</li> </ul>
10	Food and supplies	<ul style="list-style-type: none"> <li>• Dept. of Food and Civil Supplies</li> <li>• Horticulture Corporation</li> </ul>	<ul style="list-style-type: none"> <li>• Dept. of Cooperation</li> <li>• Non-Governmental Organizations</li> </ul>	<ul style="list-style-type: none"> <li>• Requirement of food and clothing for affected population</li> <li>• Control the quality and quantity of food, clothing and basic medicines</li> <li>• Ensure the timely</li> </ul>	<ul style="list-style-type: none"> <li>• Make emergency food and clothing supplies available to population</li> <li>• Ensure the provision of specific nutrients and supplementary</li> </ul>	<p>Ensuring the distribution of food supplies to the affected population through the PDS network etc.</p>

## District Disaster Management Plan – MALAPPURAM 2015

				<p>distribution of food and clothing to the people</p> <ul style="list-style-type: none"> <li>• Ensure that all food that is distributed is fit for human consumption</li> </ul>	<p>diet for the lactating, pregnant women and infants.</p>	
11	Drinking water	<ul style="list-style-type: none"> <li>• Kerala Water Authority</li> <li>• District Administration</li> </ul>	<ul style="list-style-type: none"> <li>• Local Self Governments (LSG)</li> <li>• Non-Governmental Organizations</li> </ul>	<ul style="list-style-type: none"> <li>• Procurement of clean drinking water</li> <li>• Transportation of water with minimum wastage</li> <li>• Special care for women with infants and pregnant women</li> <li>• Ensure that sewer pipes and drainage are kept separate from drinking water facilities</li> </ul>	<ul style="list-style-type: none"> <li>• Support LSGs</li> <li>• Water purification</li> </ul>	<p>To assist the primary agency wherever LSG is associated in the distribution of potable water</p>
12	Relief Camps & Grovel Centres	<p style="text-align: center;">District Administration</p>	<ul style="list-style-type: none"> <li>• Dept. of General Education</li> <li>• Dept. of Higher Education</li> <li>• Local Self Governments</li> </ul>	<ul style="list-style-type: none"> <li>• Provide adequate and appropriate shelter to affected population</li> <li>• Quick assessment and identifying the area for the establishment of the relief camps</li> <li>• Identification of public buildings as possible shelters</li> <li>• Identifying the population which can be provided with support in their own place and need not be shifted, relocated</li> <li>• Locate relief camps close to</li> </ul>	<ul style="list-style-type: none"> <li>• Support to local administration</li> <li>• Locate adequate relief camps based on survey of affected population</li> <li>• Develop alternative arrangements for population living in structures that might be affected even after the disaster</li> </ul>	<ul style="list-style-type: none"> <li>• The General Education and Higher Education Department shall assist the primary agency in establishing temporary shelters of larger dimensions particularly in schools and higher education institutions in unaffected areas immediately close to the affected area</li> <li>• LSGs would assist the primary agency in</li> </ul>

## District Disaster Management Plan – MALAPPURAM 2015

				open traffic and transport links		establishing shelters of smaller dimensions <ul style="list-style-type: none"> <li>• Provide temporary LPG cylinders and stoves for cooking</li> </ul>
13	Media	Information and Public Relations Department	<ul style="list-style-type: none"> <li>• All India Radio</li> <li>• Doordarshan</li> <li>• All private audio-visual media</li> <li>• All print media</li> </ul>	<ul style="list-style-type: none"> <li>• To provide and collect reliable information on the status of the disaster and disaster victims for effective coordination of relief work at State level</li> <li>• Not to intrude on the privacy of individuals and families while collecting information</li> <li>• Acquire accurate scientific information from the SEOC regarding possible continuity of the disaster situation/early warning</li> <li>• Coordinate with SEOC at the airport and railways for required information for international and national relief workers</li> <li>• Coordinate with all TV and radio networks to send news flashes for specific needs &amp; warnings</li> <li>• Respect the socio-cultural</li> </ul>	<ul style="list-style-type: none"> <li>• Use and place geographical Information to guide people towards relief operations</li> <li>• Use appropriate means of disseminating information to victims of affected area</li> <li>• Curb the spread of rumours</li> <li>• Disseminate instructions to all stakeholders</li> </ul>	To assist the primary agency in discharge of its role.

## District Disaster Management Plan – MALAPPURAM 2015

				and emotional state of the disaster victims while collecting information for dissemination		
14	Help lines	<ul style="list-style-type: none"> <li>•SEOC</li> <li>•DEOC</li> <li>•Police Control Rooms</li> </ul>	<ul style="list-style-type: none"> <li>•Department of Public relations</li> <li>•HAM Radio Operators</li> </ul>	<ul style="list-style-type: none"> <li>•To receive distress calls from the affected people and coordinate with the control room</li> <li>•To facilitate the optimization of donations received in kind</li> <li>•Coordinate, collect, process, report and display essential elements of information and to facilitate support for planning efforts in response operations</li> <li>•Coordinate pre-planned and event-specific aerial reconnaissance operations to assess the overall disaster situation</li> <li>•Pre-positioning assessment teams headed by the State coordinating officer and deployment of other advance elements</li> <li>•Emergency clearing of debris to enable reconnaissance of the damaged areas and</li> </ul>	<ul style="list-style-type: none"> <li>•One of the most critical needs will be having a simplified way of identifying and tracking victims and providing assistance</li> <li>•Identify locations for setting up transit and relief camps, feeding centres and setting up of the help lines at the nodal points in the State and providing the people the information about the numbers</li> </ul>	To assist the primary agency in performing its job effectively and provide its manpower and resources for the purpose.

## District Disaster Management Plan – MALAPPURAM 2015

				<p>passage of emergency personnel and equipment for life saving property protection and health and safety</p>		
15	Animal care	Department of Animal Husbandry	LSGs	<ul style="list-style-type: none"> <li>• Treatment of animals</li> <li>• Provision of vaccination</li> <li>• Disposal of dead animals</li> </ul>	<ul style="list-style-type: none"> <li>• To arrange for timely care and treatment of animals in distress</li> <li>• Removal dead animals to avoid outbreak of epidemics</li> <li>• Ensure adequate food and water to animals</li> <li>• Establish animal shelters</li> </ul>	To assist the primary agency in performing its role
16	Law and order	Police	Home Guards	<ul style="list-style-type: none"> <li>• Having sound communication and security plan in place to coordinate law and order issues</li> <li>• Training to security personnel in handling disaster situations and issues related to them</li> </ul>	<ul style="list-style-type: none"> <li>• To maintain law and order</li> <li>• To ensure that at least 500 m surrounding a calamity affected area is cleared off civilian unskilled onlookers</li> <li>• To take measure against looting and</li> </ul>	To assist the primary agency by making available manpower

## District Disaster Management Plan – MALAPPURAM 2015

					<ul style="list-style-type: none"> <li>rioting</li> <li>•To ensure the safety and security of relief workers and material</li> <li>•To take specific measure for the protection of weaker and vulnerable sections of the society</li> <li>•To provide safety and security at relief camps and temporary shelters</li> </ul>	
17	Removal of trees	<ul style="list-style-type: none"> <li>•Forest</li> <li>•LSG</li> <li>•Fire &amp; Rescue Services</li> <li>•PWD</li> <li>•National Highways Authority</li> </ul>	Indian Railways	<ul style="list-style-type: none"> <li>•Removal of fallen trees</li> </ul>	<ul style="list-style-type: none"> <li>•Arrange for timely removal of trees obstructing the movement of traffic</li> <li>•Arrange for timely removal of trees which have become dangerous</li> </ul>	Ensure that railway network is uninterrupted and fallen trees are removed immediately



## Form No. ESF-1

*To be filled by all State Heads of Primary ESF Departments and submitted to Dept. of Revenue and Disaster Management in the period between March-May every year.*

Government of Kerala  
Department of \_\_\_\_\_

Subject: EMERGENCY SUPPORT FUNCTIONS (ESF) PLAN 2014

In compliance with the National Disaster Management Act, 2005, Section 40 (3), the following report is submitted to the State Executive Committee of KSDMA.

	Item	Available	Not Available
A	Human Resource		
B	Materials & machinery		
C	Financial Allocation		
D	Departmental Plan		

\*Under Section 39 and 40 of the NDM Act, 2005, it is mandatory for all state government departments to ensure a set of disaster risk reduction/response plans including financial arrangements. Please tick the applicable.

### A. Human Resource - Nodal Officers in districts

District	Name and Designation	Contact Details including Mobile No. & Email
Thiruvananthapuram		
Kollam		
Pathanamthitta		
Alappuzha		
Kottayam		
Idukki		
Ernakulam		
Thrissur		
Palakkad		
Malappuram		
Kozhikode		
Wayanad		
Kannur		
Kasargod		

*The nodal officers shall identify local field officers for the field level quick response and ensure that the details of these officers are kept readily at hand.*

### B. Materials and Machinery

District	Materials	Quantity	Machinery	Type	Location including contact details
Thiruvananthapuram					
Kollam					
Pathanamthitta					
Alappuzha					
Kottayam					

Idukki					
Ernakulam					
Thrissur					
Palakkad					
Malappuram					
Kozhikode					
Wayanad					
Kannur					
Kasargod					

Materials: Sand bags, rock boulders, food grains, fuel, coal tar, cement, agriculture seed stock, fodder stock, Drinking water etc.; Machinery: Earthmovers, tractors, electric cutters, pumps, boats, water transport tanks, water tanker lorries, etc. Other items may be added to this depending on need.

Add contact details of the control officer or owner (in case of private machinery)

### C. Financial Allocation

District	Amount (in lakhs)	Head of Account	Permissible use
Thiruvananthapuram			
Kollam			
Pathanamthitta			
Alappuzha			
Kottayam			
Idukki			
Ernakulam			
Thrissur			
Palakkad			
Malappuram			
Kozhikode			
Wayanad			
Kannur			
Kasargod			

- It is certified that the aforesaid resources (manpower, services, material and equipment) are considered adequate for accomplishing the Emergency Support Functions assigned to this department.
- It is certified that in addition to above resources this department has entered in to pre-contracts for supply of resources are given in the attached Form No. ESF-02
- This department has issued authorization vide Order No. \_\_\_\_\_ dated \_\_\_\_\_, as at Form No. ESF-03 in favour of the nodal officers and the designated officers to deploy the resources in the event of disasters and in accordance with the requests received from the SEOC/DEOC
- The Departmental Disaster Management Plan has been last updated on ----- (dd/mm/yy)

Authorized signatory

Name:

Designation:

Date:

**Form No. ESF-2: Rate-contract fixation form**

Government of Kerala

Dept. of \_\_\_\_\_

Sl. No.	Material/equipment/Services Description/specification	Qty. in Nos.	Qty. in Wt/Vol	Rate contract Location	Rate contract approved & validity period
1	Services				
2	Material				
3	Equipment				

*To be filled by all District Heads of Primary ESF Departments and submitted to District Emergency Operations Centre in the period between March-May every year. Note that rate contract is mandatory for material & machinery. Materials: Sand bags, rock boulders, food grains, fuel, coal tar, cement, agriculture seed stock, fodder stock, drinking water (if not from Kerala Water Authority) etc.; Machinery: Earthmovers, tractors, electric cutters, pumps, boats, water transport tanks, water tanker lorries, etc. Other items may be added to this depending on local need.*

Authorized signatory

Name:

Designation:

Date:

### Form No. ESF-3

*To be issued by all departments listed in ESF Plan, 2014*

Subject: Deployment of resources in the event of disasters - authorization thereof as per the ESF Plan –2014

1. GO (Ms) 240/2010/DMD dtd 19/06/2010

The Department of Revenue and Disaster Management is the nodal department for coordinating relief and response in the event of both natural and manmade disasters, as per the State Disaster Management Policy, 2010 approved vide GO cited as 1<sup>st</sup> paper above.

In the event of a disaster, this department is required to provide emergency support to the Department of Revenue and Disaster Management in regard to the functions listed in the ESF Plan, 2014.

It has accordingly been decided, with the approval of the competent authority, to authorize the nodal officers and the designated officers in the field offices of this department to deploy resources in the events of disasters and in accordance with the requests received from the State Emergency Operations Centre or District Emergency Operations Centres under Department of Revenue and Disaster Management.

In case the resources are likely to be deployed for a period exceeding 72 hours, the officers concerned shall obtain necessary approvals of the competent authority for continued deployment. In such a situation necessary approvals may also be obtained for procurement and deployment of pre-contract resources, as the need may be.

Name & Designation of the officer

Copy to:

1. Principal Secretary, Revenue and Disaster Management, Govt. of Kerala
2. SEOC, ILDM, PTP Nagar, Thiruvananthapuram, Kerala
3. Nodal Officers
4. All District Collectors



**GOVERNMENT OF KERALA**

*Abstract*

Disaster Management Department – District Disaster Management Authority (DDMA) plan of all Districts - Approved – Orders issued.

**DISASTER MANAGEMENT (REVENUE-K) DEPARTMENT**  
**G.O(Rt)No.3104/2016/DMD**                      **Dated, Thiruvananthapuram, 30<sup>th</sup> July, 2016**

Read:- Kerala State Disaster Management Authority (KSDMA) meeting held on 05.10.2015.

**ORDER**

Government are pleased to approve the District Disaster Management Authority (DDMA) plan for all districts as detailed below.

<b>District Disaster Management Authority (DDMA) plans</b>			
<b>Sl No</b>	<b>District</b>	<b>DDMA meeting held</b>	<b>Approved date and number</b>
1	Thiruvananthapuram	06/06/15	H1-61143/13 dated 10/06/15
2	Kollam	13/07/15	N3/43962/2014 dated 08/09/15
3	Pathanamthitta	18/02/15	DM 5-31232/ 2014 dated 09/03/2015
4	Alappuzha	03/02/15	DMC4-36601/13 dated 27/02/15
5	Kottayam	17/04/15	H8-2015/15202/5 dated 06/04/15
6	Idukki	13/03/15	E6-38176/07 dated 28/03/2015
7	Ernakulam	15/05/15	D1-19839/11 dated 10/07/15
8	Thrissur	04/02/15	K1-4574413 dated 02/03/15
9	Palakkad	30/12/14	J5-2014/20799/9 dated 20/02/15
10	Malappuram	20/02/15	DM1-42817/2014 dated 13/05/15
11	Kozhikkode	20/04/15	F3/56353/2014 dated 20/04/15

12	Wayanad	21/02/15	H3-2014/21178/12 dated 25/02/15
13	Kannur	12/02/15	M1/39606/2014 dated 21/02/15
14	Kasargode	24/04/15	K1/61131/2010 (2) dated 28/04/15

(By Order of the Governor)

Praveen S.

Deputy Secretary to Government.

To

All Chairmen, DDMA (inter alia District Collectors)  
Thiruvananthapuram / Kollam / Pathanamthitta / Alappuzha / Kottayam /  
Idukki / Ernakulam / Thrissur / Palakkad / Malappuram/ Kozhikode/  
Wayanad/ Kannur/Kasargode  
The Commissioner of Land Revenue, Thiruvananthapuram  
The Member Secretary, Kerala State Disaster Management Authority,  
Revenue Complex, Public Office Building, Thiruvananthapuram.  
The Head, State Emergency Operations Center, ILDM, PTP Nagar,  
Thiruvananthapuram.  
The Principal Accountant General (Audit) Kerala, Thiruvananthapuram  
The Accountant General (A&E) Kerala, Thiruvananthapuram  
Stock File/Office Copy

Copy to:-

PS to Minister (Revenue & <sup>Housing</sup> ~~Coir~~)  
PS to Principal Secretary (Revenue & DM)  
The Information Officer, Web & New Media, I&PRD

Forwarded/By Order,

  
Section Officer

